

+NOTICE!!

These documents have been scanned!

Do not place un-scanned documents beneath this notice!

Do not remove this notice from this file!

GPO Jacket No. 560-102
Print Order 61540
Rise Business Services, LLC
Job=AZ15 8/2/2019



Box Number= AZ15204



Claim Begin-End: AMC260035-AMC260045

1 Initial Receipt



AZ15204-4

AMC262634-AMC265778

UNITED STATES
DEPARTMENT OF THE INTERIOR
BUREAU OF LAND MANAGEMENT

RECEIPT AND ACCOUNTING ADVICE

NO. 1164022

02

Subject: MINING CLAIMS (11)

LJC/AZ OCT 2 86 0 7 1 5500

Applicant: ANNETTE & MARY MOWINCKLE
C/O RAY E. THIESSEN
721 GOLF COURSE RD
THATCHER, AZ 85552

Remitter:

*On computer 10/3/86
SAME
ceg*

Assignor:

LEASE MANAGEMENT DATA NEW UPDATE PAYMENT

| ORIGINAL SERIAL NO. | ASG. | TYPE | ST. | CTY. | FUND SYMBOL | ACRES/UNITS | RATE |
|---------------------|------|--------------|-----|------|---------------------|-------------|------------|
| AMC 260035 - 260037 | | MOUNTAIN BEV | 3 | | AMC 260035 - 260040 | TRAM 1 | 3 |
| AMC 260041 - 260043 | | CASEY 1-3 | | | AMC 260044 | BEARCAT | AMC 260045 |
| SUSPENSION 4 | | | | | | | |

| AMOUNT | ANV. DATE | EXP. DATE | BILL CYC. | S/C | DISTRICT | NEXT BILL | MISC. DATA | U of M | ACTUAL UNITS |
|--------|-----------|-----------|-----------|-----|----------|-----------|------------|--------|--------------|
| | | | | | | | | | |

| ASSIGNMENT SERIAL NO. | ASG. | TYPE | ST. | CTY. | FUND SYMBOL | ACRES/UNITS | RATE |
|-----------------------|------|------|-----|------|-------------|-------------|------|
| | | | | | | | |

| AMOUNT | ANV. DATE | EXP. DATE | BILL CYC. | S/C | DISTRICT | NEXT BILL | MISC. DATA | U of M | ACTUAL UNITS |
|--------|-----------|-----------|-----------|-----|----------|-----------|------------|--------|--------------|
| | | | | | | | | | |

CMU

| APPLY REMITTANCE | | | |
|------------------|-------------|------|--------|
| ACTION | FUND SYMBOL | CTY. | AMOUNT |
| FILING FEE | | | |
| RENTAL | | | |
| UNEARNED | | | |
| REFUND | | | |
| TOTAL | | | |
| AMOUNT DUE | | | |

Remarks:
Some partly on fee land

BY: _____ DATE: _____

Lease in Escrow?
 KGS? Of Interest?
 Auto Escalates? Operating Rights?
 Auto Renew? Operator
Bond Filed?

FOR MMS USE ONLY

| | |
|------------------|---------------|
| BILLEE NUMBER | FOREST REFUGE |
| OCS SECTION CODE | |

UNITED STATES
DEPARTMENT OF THE INTERIOR
BUREAU OF LAND MANAGEMENT

RECEIPT AND ACCOUNTING ADVICE

NO. 1164022

02

Subject: MINING CLAIMS (11) LJC/AZ OCT 2 86 0 7 1 5500

Applicant: ANNETTE & MARY MUMINCKLE
C/O RAY E THIESSEN
721 GOLF COURSE RD
THATCHER, AZ 85552

Remitter: *On computer 10/3/86*
SAME *ceg*

Assignor:

| LEASE MANAGEMENT DATA | | | | | | | | | |
|---|------|----------|-----|------|-------------|--|--|-------------|------|
| <input type="checkbox"/> NEW <input type="checkbox"/> UPDATE <input type="checkbox"/> PAYMENT | | | | | | | | | |
| ORIGINAL SERIAL NO. | ASG. | TYPE | ST. | CTY. | FUND SYMBOL | | | ACRES/UNITS | RATE |
| AMC 250035 - 250037 | | MOUNTAIN | | | | | | | |
| AMC 250041 - 250043 | | CASEY 1- | | | | | | | |
| SUSPENSION 47 | | | | | | | | | |

| AMOUNT | ANV. DATE | EXP. DATE | BILL CYC. | S/C | DISTRICT | NEXT BILL | MISC. DATA | U of M | ACTUAL UNITS |
|--------|-----------|-----------|-----------|-----|----------|-----------|------------|--------|--------------|
| | | | | | | | | | |

| ASSIGNMENT SERIAL NO. | ASG. | TYPE | ST. | CTY. | FUND SYMBOL | | | ACRES/UNITS | RATE |
|-----------------------|------|------|-----|------|-------------|--|--|-------------|------|
| | | | | | | | | | |

| AMOUNT | ANV. DATE | EXP. DATE | BILL CYC. | S/C | DISTRICT | NEXT BILL | MISC. DATA | U of M | ACTUAL UNITS |
|--------|-----------|-----------|-----------|-----|----------|-----------|------------|--------|--------------|
| | | | | | | | | | |

| APPLY REMITTANCE | | | |
|------------------|-------------|------|--------|
| ACTION | FUND SYMBOL | CTY. | AMOUNT |
| FILING FEE | | | |
| RENTAL | | | |
| UNEARNED | | | |
| REFUND | | | |
| TOTAL | | | |
| AMOUNT DUE | | | |

Remarks: *Some partly on fee land*

BY: _____ DATE: _____

Lease in Escrow?
 KGS? Of Interest?
 Auto Escalates? Operating Rights?
 Auto Renew? Operator
 Bond Filed?

FOR MMS USE ONLY

| | | |
|-------------|--|---------------|
| BILLEE | | FOREST REFUGE |
| NUMBER | | |
| OCS SECTION | | |
| CODE | | |

NOTICE!!

These documents have been scanned!

Do not place un-scanned documents beneath this notice!

Do not remove this notice from this file!

GPO Jacket No. 560-102
Print Order 61540
Rise Business Services, LLC
Job=AZ15 8/2/2019



Box Number= AZ15204



Claim Begin-End: AMC260035-AMC260045

2 Correspondence



AZ15204-4

AMC262634-AMC265778



United States Department of the Interior



BUREAU OF LAND MANAGEMENT

Arizona State Office

One North Central Avenue, Suite 800

Phoenix, Arizona 85004-4427

www.blm.gov/az/

NOV 08 2019

In Reply Refer To:

3800 (9200) PB

AMC260035; AMC279081; AMC282647; AMC286818; AMC357467; AMC365714;

Federal Express Tracking No.: 7770 1627 3743

DECISION

| | | |
|--------------------------------------|---|------------------------------------|
| GOLDRIDGE HOLDINGS LTD | : | This decision affects those claims |
| 1055 W GEORGIA ST 1500 ROYAL CENTER: | | shown on the attached list(s). |
| VANCOUVER, BC V6E 4N7 | : | |

SEE ATTACHMENT(S) FOR CLAIM NAMES AND AMC NUMBERS

MINING CLAIMS DECLARED FORFEITED

The mining claims listed above have been declared forfeited as of September 1, 2019, for failure to timely file the required maintenance fee payment or small miner's maintenance fee waiver (waiver).

Claimants are required to pay an annual non-refundable maintenance fee of \$165 per 20 acres or portion thereof, or submit a waiver, on or before September 1 of each year. These requirements were established by 30 U.S.C. 28f-1, as amended, and 43 CFR 3834 and 3835.

Our records do not show receipt of a maintenance fee payment or small miner waiver filed on or before the due date. Therefore, the claims listed above are forfeited.

Reclamation Requirements

This decision does not relieve you of the liability for reclamation of all areas disturbed by your activities on lands covered by the subject mining claim(s) and/or site(s). After you complete the reclamation, you must notify the authorized officer of the appropriate surface managing agency so that the authorized officer may conduct a final site inspection and determine whether you may be released from liability. If you fail to reclaim the land to the satisfaction of the authorized officer, the surface management agency may cite you for noncompliance under its surface management regulations. For land administered by the Bureau of Land Management (BLM), if

you fail to reclaim the land to the satisfaction of the authorized officer as required in 43 CFR Subpart 3809, the BLM will issue an order of noncompliance under 43CFR 3809.601(a). If you fail to comply with the non-compliance order, BLM may take further action under 43 CFR 3809.604. Failure to conduct reclamation is a prohibited act that may subject you to criminal penalties. See 43 CFR 3809.605(h) and 43 CFR 3809.700.

Appeal Procedures

This decision may be appealed to the Interior Board of Land Appeals, Office of the Secretary, in accordance with the regulations contained in 43 CFR, Part 4, and the enclosed Form 1842-1. If an appeal is taken, your notice of appeal must be filed in this office (at the above address) within 30 days from receipt of this decision. The appellant has the burden of showing that the decision appealed from is in error.

If you wish to file a petition pursuant to regulation 43 CFR 4.21 (58 FR 4939, January 19, 1993) for a stay of the effectiveness of this decision during the time that your appeal is being reviewed by the Board, the petition for a stay must accompany your notice of appeal. A petition for a stay is required to show sufficient justification based on the standards listed below. Copies of the notice of appeal and petition for a stay **must** also be submitted to each party named in this decision and to the Interior Board of Land Appeals and to the appropriate Office of the Solicitor (see 43 CFR 4.413) at the same time the original documents are filed with this office. If you request a stay, you have the burden of proof to demonstrate that a stay should be granted.

Standards for Obtaining a Stay

Except as otherwise provided by law or other pertinent regulation, a petition for a stay of a decision pending appeal shall show sufficient justification based on the following standards:

- (1) The relative harm to the parties if the stay is granted or denied,
- (1) The likelihood of the appellant's success on the merits,
- (2) The likelihood of immediate and irreparable harm if the stay is not granted, and
- (3) Whether the public interest favors granting the stay.

Please include your AMC serial number(s) on all correspondence. If additional information is required, please call Pauline Brown at 602-417-9360.



Elena Fink
Deputy State Director
Lands, Minerals and Energy Division

Enclosure(s)

GOLDRIDGE HOLDINGS LTD
1055 W GEORGIA ST 1500 ROYAL CENTER
VANCOUVER BC V6E 4N7

| Serial Number | Lead Serial Number | Claim Name | Last Assmt Year |
|---------------|--------------------|-----------------|-----------------|
| AMC260035 | AMC260035 | MOUNTAIN DEW #1 | 2019 |
| AMC260036 | AMC260035 | MOUNTAIN DEW #2 | 2019 |
| AMC260037 | AMC260035 | MOUNTAIN DEW #3 | 2019 |
| AMC260038 | AMC260035 | TRAM #1 | 2019 |
| AMC260039 | AMC260035 | TRAM #2 | 2019 |
| AMC260040 | AMC260035 | TRAM #3 | 2019 |
| AMC260041 | AMC260035 | CASEY #1 | 2019 |
| AMC260042 | AMC260035 | CASEY #2 | 2019 |
| AMC260043 | AMC260035 | CASEY #3 | 2019 |
| AMC260044 | AMC260035 | BEARCAT | 2019 |
| AMC260045 | AMC260035 | SUSPENSION #4 | 2019 |
| AMC279081 | AMC279081 | CHRYSLER | 2019 |
| AMC282649 | AMC282647 | MERRILY #3 | 2019 |
| AMC282650 | AMC282647 | MERRILY #4 | 2019 |
| AMC282651 | AMC282647 | MERRILY #5 | 2019 |
| AMC282652 | AMC282647 | MERRILY #6 | 2019 |
| AMC282653 | AMC282647 | MERRILY #7 | 2019 |
| AMC282654 | AMC282647 | MERRILY #8 | 2019 |
| AMC286818 | AMC286818 | MERRILY #9 | 2019 |
| AMC286819 | AMC286818 | MERRILY #10 | 2019 |
| AMC286820 | AMC286818 | MERRILY #11 | 2019 |
| AMC286821 | AMC286818 | MERRILY #12 | 2019 |
| AMC286822 | AMC286818 | MERRILY #13 | 2019 |
| AMC286823 | AMC286818 | MERRILY #14 | 2019 |
| AMC286824 | AMC286818 | MERRILY #15 | 2019 |
| AMC357467 | AMC357467 | NWR #1 | 2019 |
| AMC357468 | AMC357467 | NWR #2 | 2019 |
| AMC357469 | AMC357467 | NWR #3 | 2019 |
| AMC357470 | AMC357467 | NWR #4 | 2019 |
| AMC357471 | AMC357467 | NWR #5 | 2019 |
| AMC357472 | AMC357467 | NWR #6 | 2019 |
| AMC357473 | AMC357467 | MOUNTAIN DEW #5 | 2019 |
| AMC357474 | AMC357467 | MOUNTAIN DEW #4 | 2019 |
| AMC365714 | AMC365714 | DC-1 | 2019 |
| AMC365715 | AMC365714 | DC-2 | 2019 |
| AMC365716 | AMC365714 | DC-3 | 2019 |
| AMC365717 | AMC365714 | DC-4 | 2019 |
| AMC365718 | AMC365714 | DC-5 | 2019 |
| AMC365719 | AMC365714 | DC-6 | 2019 |
| AMC365720 | AMC365714 | DC-7 | 2019 |
| AMC365721 | AMC365714 | DC-8 | 2019 |
| AMC365722 | AMC365714 | DC-9 | 2019 |
| AMC365723 | AMC365714 | DC-10 | 2019 |
| AMC365724 | AMC365714 | DC-11 | 2019 |
| AMC365725 | AMC365714 | DC-12 | 2019 |
| AMC365726 | AMC365714 | DC-13 | 2019 |
| AMC365727 | AMC365714 | DC-14 | 2019 |
| AMC365728 | AMC365714 | DC-15 | 2019 |
| AMC365729 | AMC365714 | DC-16 | 2019 |
| AMC365730 | AMC365714 | DC-17 | 2019 |
| AMC365731 | AMC365714 | DC-18 | 2019 |
| AMC365732 | AMC365714 | DC-19 | 2019 |
| AMC365733 | AMC365714 | DC-20 | 2019 |
| AMC365734 | AMC365714 | DC-21 | 2019 |

| Serial Number | Lead Serial Number | Claim Name | Last Assmt Year |
|---------------|--------------------|------------|-----------------|
| AMC365735 | AMC365714 | DC-22 | 2019 |
| AMC365736 | AMC365714 | DC-23 | 2019 |
| AMC365737 | AMC365714 | DC-24 | 2019 |
| AMC365738 | AMC365714 | DC-25 | 2019 |
| AMC365739 | AMC365714 | DC-26 | 2019 |
| AMC365740 | AMC365714 | DC-27 | 2019 |
| AMC365741 | AMC365714 | DC-28 | 2019 |
| AMC365742 | AMC365714 | DC-30 | 2019 |
| AMC365743 | AMC365714 | DC-31 | 2019 |
| AMC365744 | AMC365714 | DC-32 | 2019 |
| AMC365745 | AMC365714 | DC-33 | 2019 |
| AMC365746 | AMC365714 | DC-34 | 2019 |
| AMC365747 | AMC365714 | DC-35 | 2019 |
| AMC365748 | AMC365714 | DC-36 | 2019 |
| AMC365749 | AMC365714 | DC-37 | 2019 |
| AMC365750 | AMC365714 | DC-39 | 2019 |
| AMC365751 | AMC365714 | DC-40 | 2019 |
| AMC365752 | AMC365714 | DC-41 | 2019 |
| AMC365753 | AMC365714 | DC-42 | 2019 |
| AMC365754 | AMC365714 | DC-43 | 2019 |
| AMC365755 | AMC365714 | DC-44 | 2019 |
| AMC365756 | AMC365714 | DC-45 | 2019 |
| AMC365757 | AMC365714 | DC-46 | 2019 |
| AMC365758 | AMC365714 | DC-47 | 2019 |
| AMC365759 | AMC365714 | DC-66 | 2019 |
| AMC365760 | AMC365714 | DC-67 | 2019 |
| AMC365761 | AMC365714 | DC-68 | 2019 |
| AMC365762 | AMC365714 | DC-69 | 2019 |
| AMC365763 | AMC365714 | DC-70 | 2019 |
| AMC365764 | AMC365714 | DC-71 | 2019 |
| AMC365765 | AMC365714 | DC-72 | 2019 |
| AMC365766 | AMC365714 | DC-73 | 2019 |
| AMC365767 | AMC365714 | DC-74 | 2019 |
| AMC365768 | AMC365714 | DC-75 | 2019 |
| AMC365769 | AMC365714 | DC-76 | 2019 |
| AMC365770 | AMC365714 | DC-77 | 2019 |
| AMC365771 | AMC365714 | DC-78 | 2019 |
| AMC365772 | AMC365714 | DC-79 | 2019 |
| AMC365773 | AMC365714 | DC-81 | 2019 |
| AMC365774 | AMC365714 | DC-82 | 2019 |
| AMC365775 | AMC365714 | DC-83 | 2019 |
| AMC365776 | AMC365714 | DC-84 | 2019 |
| AMC365777 | AMC365714 | DC-85 | 2019 |
| AMC365778 | AMC365714 | DC-86 | 2019 |
| AMC365779 | AMC365714 | DC-87 | 2019 |
| AMC365780 | AMC365714 | DC-88 | 2019 |
| AMC365781 | AMC365714 | DC-89 | 2019 |
| AMC365782 | AMC365714 | DC-90 | 2019 |
| AMC365783 | AMC365714 | DC-91 | 2019 |
| AMC365784 | AMC365714 | DC-92 | 2019 |
| AMC365785 | AMC365714 | DC-93 | 2019 |
| AMC365786 | AMC365714 | DC-94 | 2019 |
| AMC365787 | AMC365714 | DC-95 | 2019 |
| AMC365788 | AMC365714 | DC-96 | 2019 |
| AMC365789 | AMC365714 | DC-97 | 2019 |
| AMC365790 | AMC365714 | DC-98 | 2019 |
| AMC365791 | AMC365714 | DC-99 | 2019 |
| AMC365792 | AMC365714 | DC-100 | 2019 |

FedEx

Express

Page 1 of 4


ORIGIN ID: ZSYA (002) 417-9267
JASON VANBUSKIRK
DOI BUREAU OF LAND MANAGEMENT
ONE N. CENTRAL AVENUE
FLOOR 8
PHOENIX, AZ 85004 US
SIGN: JASON VANBUSKIRK

SHIP DATE: 18NOV19
ACT WT: 0.50 LB
CAD: 5189670/NET4160
BILL SENDER
NO EET 30.39

TO DAVID EATON
GOLDBRIDGE HOLDINGS LTD
1055 W GEORGIA ST 1500 ROYAL CENTER

VANCOUVER BC V6E4N7
(604) 377-2498
IN. PO. REF: JARRET BOWEN DEPT

657 JFE30092
(CA)



TRK# 7770 1627 3743
0430

AA
INTL PRIORITY

XV YDTA

V6E 4N7
BC-CA YVR



777016273743

Delivered
Thursday 11/21/2019 at 9:12 am

DELIVERED

Signed for by: T.IANA

GET STATUS UPDATES**OBTAIN PROOF OF DELIVERY**

FROM
PHOENIX, AZ US

TO
VANCOUVER, BC CA

Shipment Facts

| | | |
|--|---|--|
| TRACKING NUMBER 777016273743 | SERVICE FedEx International Priority | WEIGHT 0.5 lbs / 0.23 kgs |
| DELIVERED TO Mailroom | TOTAL PIECES 1 | TOTAL SHIPMENT WEIGHT 0.5 lbs / 0.23 kgs |
| TERMS Shipper | SHIPPER REFERENCE Janet Bowen | PACKAGING FedEx Envelope |
| SPECIAL HANDLING SECTION Deliver Weekday | STANDARD TRANSIT 11/21/2019 by 10:30 am | SHIP DATE Wed 11/20/2019 |
| ACTUAL DELIVERY Thu 11/21/2019 9:12 am | | |

Travel History

Local Scan Time

| | | |
|-----------------------|---------------|---|
| Thursday, 11/21/2019 | | |
| 9:12 am | VANCOUVER, BC | Delivered |
| 8:39 am | RICHMOND, BC | On FedEx vehicle for delivery |
| 7:20 am | RICHMOND, BC | At local FedEx facility |
| 7:07 am | RICHMOND, BC | International shipment release - Import |
| 6:50 am | VANCOUVER, BC | At destination sort facility |
| 5:28 am | MEMPHIS, TN | In transit |
| 4:45 am | MEMPHIS, TN | Departed FedEx location |
| 12:13 am | MEMPHIS, TN | Arrived at FedEx location |
| Wednesday, 11/20/2019 | | |
| 6:16 pm | PHOENIX, AZ | Left FedEx origin facility |
| 4:05 pm | PHOENIX, AZ | Picked up |
| Monday, 11/18/2019 | | |
| 4:03 pm | | Shipment information sent to FedEx |



United States Department of the Interior



BUREAU OF LAND MANAGEMENT

Arizona State Office

One North Central Avenue, Suite 800

Phoenix, Arizona 85004-4427

www.blm.gov/az/

NOV 08 2019

In Reply Refer To:

3800 (9200) PB

AMC260035; AMC279081; AMC282647; AMC286818; AMC357467; AMC365714;

Federal Express Tracking No.: 7770 1627 3743

DECISION

| | | |
|--------------------------------------|---|------------------------------------|
| GOLDRIDGE HOLDINGS LTD | : | This decision affects those claims |
| 1055 W GEORGIA ST 1500 ROYAL CENTER: | | shown on the attached list(s). |
| VANCOUVER, BC V6E 4N7 | : | |

SEE ATTACHMENT(S) FOR CLAIM NAMES AND AMC NUMBERS

MINING CLAIMS DECLARED FORFEITED

The mining claims listed above have been declared forfeited as of September 1, 2019, for failure to timely file the required maintenance fee payment or small miner's maintenance fee waiver (waiver).

Claimants are required to pay an annual non-refundable maintenance fee of \$165 per 20 acres or portion thereof, or submit a waiver, on or before September 1 of each year. These requirements were established by 30 U.S.C. 28f-1, as amended, and 43 CFR 3834 and 3835.

Our records do not show receipt of a maintenance fee payment or small miner waiver filed on or before the due date. Therefore, the claims listed above are forfeited.

Reclamation Requirements

This decision does not relieve you of the liability for reclamation of all areas disturbed by your activities on lands covered by the subject mining claim(s) and/or site(s). After you complete the reclamation, you must notify the authorized officer of the appropriate surface managing agency so that the authorized officer may conduct a final site inspection and determine whether you may be released from liability. If you fail to reclaim the land to the satisfaction of the authorized officer, the surface management agency may cite you for noncompliance under its surface management regulations. For land administered by the Bureau of Land Management (BLM), if

you fail to reclaim the land to the satisfaction of the authorized officer as required in 43 CFR Subpart 3809, the BLM will issue an order of noncompliance under 43CFR 3809.601(a). If you fail to comply with the non-compliance order, BLM may take further action under 43 CFR 3809.604. Failure to conduct reclamation is a prohibited act that may subject you to criminal penalties. See 43 CFR 3809.605(h) and 43 CFR 3809.700.

Appeal Procedures

This decision may be appealed to the Interior Board of Land Appeals, Office of the Secretary, in accordance with the regulations contained in 43 CFR, Part 4, and the enclosed Form 1842-1. If an appeal is taken, your notice of appeal must be filed in this office (at the above address) within 30 days from receipt of this decision. The appellant has the burden of showing that the decision appealed from is in error.

If you wish to file a petition pursuant to regulation 43 CFR 4.21 (58 FR 4939, January 19, 1993) for a stay of the effectiveness of this decision during the time that your appeal is being reviewed by the Board, the petition for a stay must accompany your notice of appeal. A petition for a stay is required to show sufficient justification based on the standards listed below. Copies of the notice of appeal and petition for a stay **must** also be submitted to each party named in this decision and to the Interior Board of Land Appeals and to the appropriate Office of the Solicitor (see 43 CFR 4.413) at the same time the original documents are filed with this office. If you request a stay, you have the burden of proof to demonstrate that a stay should be granted.

Standards for Obtaining a Stay

Except as otherwise provided by law or other pertinent regulation, a petition for a stay of a decision pending appeal shall show sufficient justification based on the following standards:

- (1) The relative harm to the parties if the stay is granted or denied,
- (1) The likelihood of the appellant's success on the merits,
- (2) The likelihood of immediate and irreparable harm if the stay is not granted, and
- (3) Whether the public interest favors granting the stay.

Please include your AMC serial number(s) on all correspondence. If additional information is required, please call Pauline Brown at 602-417-9360.



Elena Fink
Deputy State Director
Lands, Minerals and Energy Division

Enclosure(s)

GOLDRIDGE HOLDINGS LTD
1055 W GEORGIA ST 1500 ROYAL CENTER
VANCOUVER BC V6E 4N7

| Serial Number | Lead Serial Number | Claim Name | Last Assmt Year |
|---------------|--------------------|-----------------|-----------------|
| AMC260035 | AMC260035 | MOUNTAIN DEW #1 | 2019 |
| AMC260036 | AMC260035 | MOUNTAIN DEW #2 | 2019 |
| AMC260037 | AMC260035 | MOUNTAIN DEW #3 | 2019 |
| AMC260038 | AMC260035 | TRAM #1 | 2019 |
| AMC260039 | AMC260035 | TRAM #2 | 2019 |
| AMC260040 | AMC260035 | TRAM #3 | 2019 |
| AMC260041 | AMC260035 | CASEY #1 | 2019 |
| AMC260042 | AMC260035 | CASEY #2 | 2019 |
| AMC260043 | AMC260035 | CASEY #3 | 2019 |
| AMC260044 | AMC260035 | BEARCAT | 2019 |
| AMC260045 | AMC260035 | SUSPENSION #4 | 2019 |
| AMC279081 | AMC279081 | CHRYSLER | 2019 |
| AMC282649 | AMC282647 | MERRILY #3 | 2019 |
| AMC282650 | AMC282647 | MERRILY #4 | 2019 |
| AMC282651 | AMC282647 | MERRILY #5 | 2019 |
| AMC282652 | AMC282647 | MERRILY #6 | 2019 |
| AMC282653 | AMC282647 | MERRILY #7 | 2019 |
| AMC282654 | AMC282647 | MERRILY #8 | 2019 |
| AMC286818 | AMC286818 | MERRILY #9 | 2019 |
| AMC286819 | AMC286818 | MERRILY #10 | 2019 |
| AMC286820 | AMC286818 | MERRILY #11 | 2019 |
| AMC286821 | AMC286818 | MERRILY #12 | 2019 |
| AMC286822 | AMC286818 | MERRILY #13 | 2019 |
| AMC286823 | AMC286818 | MERRILY #14 | 2019 |
| AMC286824 | AMC286818 | MERRILY #15 | 2019 |
| AMC357467 | AMC357467 | NWR #1 | 2019 |
| AMC357468 | AMC357467 | NWR #2 | 2019 |
| AMC357469 | AMC357467 | NWR #3 | 2019 |
| AMC357470 | AMC357467 | NWR #4 | 2019 |
| AMC357471 | AMC357467 | NWR #5 | 2019 |
| AMC357472 | AMC357467 | NWR #6 | 2019 |
| AMC357473 | AMC357467 | MOUNTAIN DEW #5 | 2019 |
| AMC357474 | AMC357467 | MOUNTAIN DEW #4 | 2019 |
| AMC365714 | AMC365714 | DC-1 | 2019 |
| AMC365715 | AMC365714 | DC-2 | 2019 |
| AMC365716 | AMC365714 | DC-3 | 2019 |
| AMC365717 | AMC365714 | DC-4 | 2019 |
| AMC365718 | AMC365714 | DC-5 | 2019 |
| AMC365719 | AMC365714 | DC-6 | 2019 |
| AMC365720 | AMC365714 | DC-7 | 2019 |
| AMC365721 | AMC365714 | DC-8 | 2019 |
| AMC365722 | AMC365714 | DC-9 | 2019 |
| AMC365723 | AMC365714 | DC-10 | 2019 |
| AMC365724 | AMC365714 | DC-11 | 2019 |
| AMC365725 | AMC365714 | DC-12 | 2019 |
| AMC365726 | AMC365714 | DC-13 | 2019 |
| AMC365727 | AMC365714 | DC-14 | 2019 |
| AMC365728 | AMC365714 | DC-15 | 2019 |
| AMC365729 | AMC365714 | DC-16 | 2019 |
| AMC365730 | AMC365714 | DC-17 | 2019 |
| AMC365731 | AMC365714 | DC-18 | 2019 |
| AMC365732 | AMC365714 | DC-19 | 2019 |
| AMC365733 | AMC365714 | DC-20 | 2019 |
| AMC365734 | AMC365714 | DC-21 | 2019 |

| Serial Number | Lead Serial Number | Claim Name | Last Assmt Year |
|---------------|--------------------|------------|-----------------|
| AMC365735 | AMC365714 | DC-22 | 2019 |
| AMC365736 | AMC365714 | DC-23 | 2019 |
| AMC365737 | AMC365714 | DC-24 | 2019 |
| AMC365738 | AMC365714 | DC-25 | 2019 |
| AMC365739 | AMC365714 | DC-26 | 2019 |
| AMC365740 | AMC365714 | DC-27 | 2019 |
| AMC365741 | AMC365714 | DC-28 | 2019 |
| AMC365742 | AMC365714 | DC-30 | 2019 |
| AMC365743 | AMC365714 | DC-31 | 2019 |
| AMC365744 | AMC365714 | DC-32 | 2019 |
| AMC365745 | AMC365714 | DC-33 | 2019 |
| AMC365746 | AMC365714 | DC-34 | 2019 |
| AMC365747 | AMC365714 | DC-35 | 2019 |
| AMC365748 | AMC365714 | DC-36 | 2019 |
| AMC365749 | AMC365714 | DC-37 | 2019 |
| AMC365750 | AMC365714 | DC-39 | 2019 |
| AMC365751 | AMC365714 | DC-40 | 2019 |
| AMC365752 | AMC365714 | DC-41 | 2019 |
| AMC365753 | AMC365714 | DC-42 | 2019 |
| AMC365754 | AMC365714 | DC-43 | 2019 |
| AMC365755 | AMC365714 | DC-44 | 2019 |
| AMC365756 | AMC365714 | DC-45 | 2019 |
| AMC365757 | AMC365714 | DC-46 | 2019 |
| AMC365758 | AMC365714 | DC-47 | 2019 |
| AMC365759 | AMC365714 | DC-66 | 2019 |
| AMC365760 | AMC365714 | DC-67 | 2019 |
| AMC365761 | AMC365714 | DC-68 | 2019 |
| AMC365762 | AMC365714 | DC-69 | 2019 |
| AMC365763 | AMC365714 | DC-70 | 2019 |
| AMC365764 | AMC365714 | DC-71 | 2019 |
| AMC365765 | AMC365714 | DC-72 | 2019 |
| AMC365766 | AMC365714 | DC-73 | 2019 |
| AMC365767 | AMC365714 | DC-74 | 2019 |
| AMC365768 | AMC365714 | DC-75 | 2019 |
| AMC365769 | AMC365714 | DC-76 | 2019 |
| AMC365770 | AMC365714 | DC-77 | 2019 |
| AMC365771 | AMC365714 | DC-78 | 2019 |
| AMC365772 | AMC365714 | DC-79 | 2019 |
| AMC365773 | AMC365714 | DC-81 | 2019 |
| AMC365774 | AMC365714 | DC-82 | 2019 |
| AMC365775 | AMC365714 | DC-83 | 2019 |
| AMC365776 | AMC365714 | DC-84 | 2019 |
| AMC365777 | AMC365714 | DC-85 | 2019 |
| AMC365778 | AMC365714 | DC-86 | 2019 |
| AMC365779 | AMC365714 | DC-87 | 2019 |
| AMC365780 | AMC365714 | DC-88 | 2019 |
| AMC365781 | AMC365714 | DC-89 | 2019 |
| AMC365782 | AMC365714 | DC-90 | 2019 |
| AMC365783 | AMC365714 | DC-91 | 2019 |
| AMC365784 | AMC365714 | DC-92 | 2019 |
| AMC365785 | AMC365714 | DC-93 | 2019 |
| AMC365786 | AMC365714 | DC-94 | 2019 |
| AMC365787 | AMC365714 | DC-95 | 2019 |
| AMC365788 | AMC365714 | DC-96 | 2019 |
| AMC365789 | AMC365714 | DC-97 | 2019 |
| AMC365790 | AMC365714 | DC-98 | 2019 |
| AMC365791 | AMC365714 | DC-99 | 2019 |
| AMC365792 | AMC365714 | DC-100 | 2019 |

FedEx

Express

Page 1 of 4


ORIGIN ID: ZSYA (002) 417-9267
JASON VANBUSKIRK
DOI BUREAU OF LAND MANAGEMENT
ONE N. CENTRAL AVENUE
FLOOR 8
PHOENIX, AZ 85004 US
SIGN: JASON VANBUSKIRK

SHIP DATE: 18NOV19
ACT WT: 0.50 LB
CAD: 5189670/NET4160
BILL SENDER
NO EEI 90.39

TO DAVID EATON
GOLDBRIDGE HOLDINGS LTD
1055 W GEORGIA ST 1500 ROYAL CENTER

VANCOUVER BC V6E4N7
(604) 377-2498
IN. PO. REF: JARRET BOWEN DEPT

567JFE30092
(CA)



TRK# 7770 1627 3743
0430

AA
INTL PRIORITY

XV YDTA

V6E 4N7
BC-CA YVR



777016273743

Delivered
Thursday 11/21/2019 at 9:12 am

DELIVERED

Signed for by: T.IANA

GET STATUS UPDATES**OBTAIN PROOF OF DELIVERY**

FROM
PHOENIX, AZ US

TO
VANCOUVER, BC CA

Shipment Facts

| | | |
|--|---|--|
| TRACKING NUMBER 777016273743 | SERVICE FedEx International Priority | WEIGHT 0.5 lbs / 0.23 kgs |
| DELIVERED TO Mailroom | TOTAL PIECES 1 | TOTAL SHIPMENT WEIGHT 0.5 lbs / 0.23 kgs |
| TERMS Shipper | SHIPPER REFERENCE Janet Bowen | PACKAGING FedEx Envelope |
| SPECIAL HANDLING SECTION Deliver Weekday | STANDARD TRANSIT 11/21/2019 by 10:30 am | SHIP DATE Wed 11/20/2019 |
| ACTUAL DELIVERY Thu 11/21/2019 9:12 am | | |

Travel History

Local Scan Time

| | | |
|-----------------------|---------------|---|
| Thursday, 11/21/2019 | | |
| 9:12 am | VANCOUVER, BC | Delivered |
| 8:39 am | RICHMOND, BC | On FedEx vehicle for delivery |
| 7:20 am | RICHMOND, BC | At local FedEx facility |
| 7:07 am | RICHMOND, BC | International shipment release - Import |
| 6:50 am | VANCOUVER, BC | At destination sort facility |
| 5:28 am | MEMPHIS, TN | In transit |
| 4:45 am | MEMPHIS, TN | Departed FedEx location |
| 12:13 am | MEMPHIS, TN | Arrived at FedEx location |
| Wednesday, 11/20/2019 | | |
| 6:16 pm | PHOENIX, AZ | Left FedEx origin facility |
| 4:05 pm | PHOENIX, AZ | Picked up |
| Monday, 11/18/2019 | | |
| 4:03 pm | | Shipment information sent to FedEx |



United States Department of the Interior



BUREAU OF LAND MANAGEMENT

Arizona State Office

One North Central Avenue, Suite 800

Phoenix, Arizona 85004-4427

www.blm.gov/az/

NOV 08 2019

In Reply Refer To:

3800 (9200) PB

AMC260035; AMC279081; AMC282647; AMC286818; AMC357467; AMC365714;

Federal Express Tracking No.: 7770 1627 3743

DECISION

| | | |
|--------------------------------------|---|------------------------------------|
| GOLDRIDGE HOLDINGS LTD | : | This decision affects those claims |
| 1055 W GEORGIA ST 1500 ROYAL CENTER: | | shown on the attached list(s). |
| VANCOUVER, BC V6E 4N7 | : | |

SEE ATTACHMENT(S) FOR CLAIM NAMES AND AMC NUMBERS

MINING CLAIMS DECLARED FORFEITED

The mining claims listed above have been declared forfeited as of September 1, 2019, for failure to timely file the required maintenance fee payment or small miner's maintenance fee waiver (waiver).

Claimants are required to pay an annual non-refundable maintenance fee of \$165 per 20 acres or portion thereof, or submit a waiver, on or before September 1 of each year. These requirements were established by 30 U.S.C. 28f-1, as amended, and 43 CFR 3834 and 3835.

Our records do not show receipt of a maintenance fee payment or small miner waiver filed on or before the due date. Therefore, the claims listed above are forfeited.

Reclamation Requirements

This decision does not relieve you of the liability for reclamation of all areas disturbed by your activities on lands covered by the subject mining claim(s) and/or site(s). After you complete the reclamation, you must notify the authorized officer of the appropriate surface managing agency so that the authorized officer may conduct a final site inspection and determine whether you may be released from liability. If you fail to reclaim the land to the satisfaction of the authorized officer, the surface management agency may cite you for noncompliance under its surface management regulations. For land administered by the Bureau of Land Management (BLM), if

you fail to reclaim the land to the satisfaction of the authorized officer as required in 43 CFR Subpart 3809, the BLM will issue an order of noncompliance under 43CFR 3809.601(a). If you fail to comply with the non-compliance order, BLM may take further action under 43 CFR 3809.604. Failure to conduct reclamation is a prohibited act that may subject you to criminal penalties. See 43 CFR 3809.605(h) and 43 CFR 3809.700.

Appeal Procedures

This decision may be appealed to the Interior Board of Land Appeals, Office of the Secretary, in accordance with the regulations contained in 43 CFR, Part 4, and the enclosed Form 1842-1. If an appeal is taken, your notice of appeal must be filed in this office (at the above address) within 30 days from receipt of this decision. The appellant has the burden of showing that the decision appealed from is in error.

If you wish to file a petition pursuant to regulation 43 CFR 4.21 (58 FR 4939, January 19, 1993) for a stay of the effectiveness of this decision during the time that your appeal is being reviewed by the Board, the petition for a stay must accompany your notice of appeal. A petition for a stay is required to show sufficient justification based on the standards listed below. Copies of the notice of appeal and petition for a stay **must** also be submitted to each party named in this decision and to the Interior Board of Land Appeals and to the appropriate Office of the Solicitor (see 43 CFR 4.413) at the same time the original documents are filed with this office. If you request a stay, you have the burden of proof to demonstrate that a stay should be granted.

Standards for Obtaining a Stay

Except as otherwise provided by law or other pertinent regulation, a petition for a stay of a decision pending appeal shall show sufficient justification based on the following standards:

- (1) The relative harm to the parties if the stay is granted or denied,
- (1) The likelihood of the appellant's success on the merits,
- (2) The likelihood of immediate and irreparable harm if the stay is not granted, and
- (3) Whether the public interest favors granting the stay.

Please include your AMC serial number(s) on all correspondence. If additional information is required, please call Pauline Brown at 602-417-9360.



Elena Fink
Deputy State Director
Lands, Minerals and Energy Division

Enclosure(s)

GOLDRIDGE HOLDINGS LTD
1055 W GEORGIA ST 1500 ROYAL CENTER
VANCOUVER BC V6E 4N7

| Serial Number | Lead Serial Number | Claim Name | Last Assmt Year |
|---------------|--------------------|-----------------|-----------------|
| AMC260035 | AMC260035 | MOUNTAIN DEW #1 | 2019 |
| AMC260036 | AMC260035 | MOUNTAIN DEW #2 | 2019 |
| AMC260037 | AMC260035 | MOUNTAIN DEW #3 | 2019 |
| AMC260038 | AMC260035 | TRAM #1 | 2019 |
| AMC260039 | AMC260035 | TRAM #2 | 2019 |
| AMC260040 | AMC260035 | TRAM #3 | 2019 |
| AMC260041 | AMC260035 | CASEY #1 | 2019 |
| AMC260042 | AMC260035 | CASEY #2 | 2019 |
| AMC260043 | AMC260035 | CASEY #3 | 2019 |
| AMC260044 | AMC260035 | BEARCAT | 2019 |
| AMC260045 | AMC260035 | SUSPENSION #4 | 2019 |
| AMC279081 | AMC279081 | CHRYSLER | 2019 |
| AMC282649 | AMC282647 | MERRILY #3 | 2019 |
| AMC282650 | AMC282647 | MERRILY #4 | 2019 |
| AMC282651 | AMC282647 | MERRILY #5 | 2019 |
| AMC282652 | AMC282647 | MERRILY #6 | 2019 |
| AMC282653 | AMC282647 | MERRILY #7 | 2019 |
| AMC282654 | AMC282647 | MERRILY #8 | 2019 |
| AMC286818 | AMC286818 | MERRILY #9 | 2019 |
| AMC286819 | AMC286818 | MERRILY #10 | 2019 |
| AMC286820 | AMC286818 | MERRILY #11 | 2019 |
| AMC286821 | AMC286818 | MERRILY #12 | 2019 |
| AMC286822 | AMC286818 | MERRILY #13 | 2019 |
| AMC286823 | AMC286818 | MERRILY #14 | 2019 |
| AMC286824 | AMC286818 | MERRILY #15 | 2019 |
| AMC357467 | AMC357467 | NWR #1 | 2019 |
| AMC357468 | AMC357467 | NWR #2 | 2019 |
| AMC357469 | AMC357467 | NWR #3 | 2019 |
| AMC357470 | AMC357467 | NWR #4 | 2019 |
| AMC357471 | AMC357467 | NWR #5 | 2019 |
| AMC357472 | AMC357467 | NWR #6 | 2019 |
| AMC357473 | AMC357467 | MOUNTAIN DEW #5 | 2019 |
| AMC357474 | AMC357467 | MOUNTAIN DEW #4 | 2019 |
| AMC365714 | AMC365714 | DC-1 | 2019 |
| AMC365715 | AMC365714 | DC-2 | 2019 |
| AMC365716 | AMC365714 | DC-3 | 2019 |
| AMC365717 | AMC365714 | DC-4 | 2019 |
| AMC365718 | AMC365714 | DC-5 | 2019 |
| AMC365719 | AMC365714 | DC-6 | 2019 |
| AMC365720 | AMC365714 | DC-7 | 2019 |
| AMC365721 | AMC365714 | DC-8 | 2019 |
| AMC365722 | AMC365714 | DC-9 | 2019 |
| AMC365723 | AMC365714 | DC-10 | 2019 |
| AMC365724 | AMC365714 | DC-11 | 2019 |
| AMC365725 | AMC365714 | DC-12 | 2019 |
| AMC365726 | AMC365714 | DC-13 | 2019 |
| AMC365727 | AMC365714 | DC-14 | 2019 |
| AMC365728 | AMC365714 | DC-15 | 2019 |
| AMC365729 | AMC365714 | DC-16 | 2019 |
| AMC365730 | AMC365714 | DC-17 | 2019 |
| AMC365731 | AMC365714 | DC-18 | 2019 |
| AMC365732 | AMC365714 | DC-19 | 2019 |
| AMC365733 | AMC365714 | DC-20 | 2019 |
| AMC365734 | AMC365714 | DC-21 | 2019 |

| Serial Number | Lead Serial Number | Claim Name | Last Assmt Year |
|---------------|--------------------|------------|-----------------|
| AMC365735 | AMC365714 | DC-22 | 2019 |
| AMC365736 | AMC365714 | DC-23 | 2019 |
| AMC365737 | AMC365714 | DC-24 | 2019 |
| AMC365738 | AMC365714 | DC-25 | 2019 |
| AMC365739 | AMC365714 | DC-26 | 2019 |
| AMC365740 | AMC365714 | DC-27 | 2019 |
| AMC365741 | AMC365714 | DC-28 | 2019 |
| AMC365742 | AMC365714 | DC-30 | 2019 |
| AMC365743 | AMC365714 | DC-31 | 2019 |
| AMC365744 | AMC365714 | DC-32 | 2019 |
| AMC365745 | AMC365714 | DC-33 | 2019 |
| AMC365746 | AMC365714 | DC-34 | 2019 |
| AMC365747 | AMC365714 | DC-35 | 2019 |
| AMC365748 | AMC365714 | DC-36 | 2019 |
| AMC365749 | AMC365714 | DC-37 | 2019 |
| AMC365750 | AMC365714 | DC-39 | 2019 |
| AMC365751 | AMC365714 | DC-40 | 2019 |
| AMC365752 | AMC365714 | DC-41 | 2019 |
| AMC365753 | AMC365714 | DC-42 | 2019 |
| AMC365754 | AMC365714 | DC-43 | 2019 |
| AMC365755 | AMC365714 | DC-44 | 2019 |
| AMC365756 | AMC365714 | DC-45 | 2019 |
| AMC365757 | AMC365714 | DC-46 | 2019 |
| AMC365758 | AMC365714 | DC-47 | 2019 |
| AMC365759 | AMC365714 | DC-66 | 2019 |
| AMC365760 | AMC365714 | DC-67 | 2019 |
| AMC365761 | AMC365714 | DC-68 | 2019 |
| AMC365762 | AMC365714 | DC-69 | 2019 |
| AMC365763 | AMC365714 | DC-70 | 2019 |
| AMC365764 | AMC365714 | DC-71 | 2019 |
| AMC365765 | AMC365714 | DC-72 | 2019 |
| AMC365766 | AMC365714 | DC-73 | 2019 |
| AMC365767 | AMC365714 | DC-74 | 2019 |
| AMC365768 | AMC365714 | DC-75 | 2019 |
| AMC365769 | AMC365714 | DC-76 | 2019 |
| AMC365770 | AMC365714 | DC-77 | 2019 |
| AMC365771 | AMC365714 | DC-78 | 2019 |
| AMC365772 | AMC365714 | DC-79 | 2019 |
| AMC365773 | AMC365714 | DC-81 | 2019 |
| AMC365774 | AMC365714 | DC-82 | 2019 |
| AMC365775 | AMC365714 | DC-83 | 2019 |
| AMC365776 | AMC365714 | DC-84 | 2019 |
| AMC365777 | AMC365714 | DC-85 | 2019 |
| AMC365778 | AMC365714 | DC-86 | 2019 |
| AMC365779 | AMC365714 | DC-87 | 2019 |
| AMC365780 | AMC365714 | DC-88 | 2019 |
| AMC365781 | AMC365714 | DC-89 | 2019 |
| AMC365782 | AMC365714 | DC-90 | 2019 |
| AMC365783 | AMC365714 | DC-91 | 2019 |
| AMC365784 | AMC365714 | DC-92 | 2019 |
| AMC365785 | AMC365714 | DC-93 | 2019 |
| AMC365786 | AMC365714 | DC-94 | 2019 |
| AMC365787 | AMC365714 | DC-95 | 2019 |
| AMC365788 | AMC365714 | DC-96 | 2019 |
| AMC365789 | AMC365714 | DC-97 | 2019 |
| AMC365790 | AMC365714 | DC-98 | 2019 |
| AMC365791 | AMC365714 | DC-99 | 2019 |
| AMC365792 | AMC365714 | DC-100 | 2019 |

FedEx

Express

Page 1 of 4


ORIGIN ID: 25YA (002) 417-9267
JASON VANBUSKIRK
DOI BUREAU OF LAND MANAGEMENT
ONE N. CENTRAL AVENUE
FLOOR 8
PHOENIX, AZ 85004 US
SIGN: JASON VANBUSKIRK

SHIP DATE: 18NOV19
ACT WT: 0.50 LB
CAD: 5189670/NET4160
BILL SENDER
NO EEI 90.39

TO DAVID EATON
GOLDBRIDGE HOLDINGS LTD
1055 W GEORGIA ST 1500 ROYAL CENTER

VANCOUVER BC V6E4N7
(604) 377-2498
IN. PO. REF: JANET BOWEN DEPT

657 JFE30092
(CA)



TRK# 7770 1627 3743
0430

AA
INTL PRIORITY

XV YDTA

V6E 4N7
BC-CA YVR



777016273743

Delivered
Thursday 11/21/2019 at 9:12 am

DELIVERED

Signed for by: T.IANA

GET STATUS UPDATES**OBTAIN PROOF OF DELIVERY**

FROM
PHOENIX, AZ US

TO
VANCOUVER, BC CA

Shipment Facts

| | | |
|--|---|--|
| TRACKING NUMBER 777016273743 | SERVICE FedEx International Priority | WEIGHT 0.5 lbs / 0.23 kgs |
| DELIVERED TO Mailroom | TOTAL PIECES 1 | TOTAL SHIPMENT WEIGHT 0.5 lbs / 0.23 kgs |
| TERMS Shipper | SHIPPER REFERENCE Janet Bowen | PACKAGING FedEx Envelope |
| SPECIAL HANDLING SECTION Deliver Weekday | STANDARD TRANSIT 11/21/2019 by 10:30 am | SHIP DATE Wed 11/20/2019 |
| ACTUAL DELIVERY Thu 11/21/2019 9:12 am | | |

Travel History

Local Scan Time

| | | |
|-----------------------|---------------|---|
| Thursday, 11/21/2019 | | |
| 9:12 am | VANCOUVER, BC | Delivered |
| 8:39 am | RICHMOND, BC | On FedEx vehicle for delivery |
| 7:20 am | RICHMOND, BC | At local FedEx facility |
| 7:07 am | RICHMOND, BC | International shipment release - Import |
| 6:50 am | VANCOUVER, BC | At destination sort facility |
| 5:28 am | MEMPHIS, TN | In transit |
| 4:45 am | MEMPHIS, TN | Departed FedEx location |
| 12:13 am | MEMPHIS, TN | Arrived at FedEx location |
| Wednesday, 11/20/2019 | | |
| 6:16 pm | PHOENIX, AZ | Left FedEx origin facility |
| 4:05 pm | PHOENIX, AZ | Picked up |
| Monday, 11/18/2019 | | |
| 4:03 pm | | Shipment information sent to FedEx |



United States Department of the Interior

AMC 260035



BUREAU OF LAND MANAGEMENT
Arizona State Office
One North Central Avenue, Suite 800
Phoenix, Arizona 85004-4427
www.blm.gov/az/

December 23, 2013

In Reply Refer To:

3800 (9310) TS

AMC260035, AMC279081,
AMC282654, AMC286824,
AMC357473, AMC365714,
AMC365415

CERTIFIED MAIL – RETURN RECEIPT REQUESTED 7013 0600 0001 7594 4199

NOTICE

| | | |
|-------------------------------|---|------------------------------------|
| PAN AMERICAN FERTILIZER CORP. | : | This Decision Affects Those Claims |
| 601-570 GRANVILLE ST. | : | Shown in the Block Below. |
| VANCOUVER, BC. V6C 3P1 | : | |
| CANADA | : | |

SEE ATTACHED LIST

Transfer(s) Not Processed

A conveyance document to transfer ownership of the mining claim(s) listed above was received by the Bureau of Land Management (BLM) Arizona State Office. The transfer(s) of ownership cannot be processed for the following reason(s):

According to BLM records, the grantor on the conveyance document does not own the claims. The claims are currently in the name of Gold Fame (U.S.A.). No documentation was provided to transfer the claims from Gold Fame (U.S.A.) to Pan American Fertilizer Corp. Please provide the required documents so that we may proceed with this transfer of interest to Pan American Fertilizer Corp.

If appropriate, please submit a corrected conveyance document, required documents, or additional fees, within 30 days of your receipt of this notice. If the required information is not received within the 30-day timeframe, no further action will be taken, and the BLM will retain the non-refundable processing fees submitted.

If additional information is required, please contact Tony Smith, at 602-417-9355. Please include your AMC serial number(s) on all correspondence.

A handwritten signature in black ink, appearing to read "Rebecca Heick". The signature is written in a cursive style with a large initial "R" and "H".

Rebecca Heick
Group Administrator
Lands and Minerals

Enclosure

12/18
12/19/2013
RE

December 23, 2013

In Reply Refer To:
3800 (9310) TS
AMC260035, AMC279081,
AMC282654, AMC286824,
AMC357473, AMC365714,
AMC365415

CERTIFIED MAIL – RETURN RECEIPT REQUESTED 7013 0600 0001 7594 4199

NOTICE

| | | |
|-------------------------------|---|------------------------------------|
| PAN AMERICAN FERTILIZER CORP. | : | This Decision Affects Those Claims |
| 601-570 GRANVILLE ST. | : | Shown in the Block Below. |
| VANCOUVER, BC. V6C 3P1 | : | |
| CANADA | : | |

SEE ATTACHED LIST

Transfer(s) Not Processed

A conveyance document to transfer ownership of the mining claim(s) listed above was received by the Bureau of Land Management (BLM) Arizona State Office. The transfer(s) of ownership cannot be processed for the following reason(s):

According to BLM records, the grantor on the conveyance document does not own the claims. The claims are currently in the name of Gold Fame (U.S.A.). No documentation was provided to transfer the claims from Gold Fame (U.S.A.) to Pan American Fertilizer Corp. Please provide the required documents so that we may proceed with this transfer of interest to Pan American Fertilizer Corp.

If appropriate, please submit a corrected conveyance document, required documents, or additional fees, within 30 days of your receipt of this notice. If the required information is not received within the 30-day timeframe, no further action will be taken, and the BLM will retain the non-refundable processing fees submitted.

~~Nothing~~
No corrective or supplemental
documentation filed. Entered &
earned as AC 398. RE 4.2.13

If additional information is required, please contact Tony Smith, at 602-417-9355. Please include your AMC serial number(s) on all correspondence.

/s/ Rebecca Heick
Rebecca Heick
Group Administrator
Lands and Minerals

Enclosure

AZ9310:S:x9355:ah:12/18/2013:Letter #11_CF

Registered No.

Date Stamp

RB6697950321K

To Be Completed
By Post Office

| | | | |
|-----------------|---------|---------------------|--------|
| Reg. Fee | \$11.75 | | |
| Handling Charge | \$0.00 | Return Receipt | \$2.35 |
| Postage | \$0.85 | Restricted Delivery | \$0.00 |
| Received by | | | |



Customer Must Declare Full Value \$0.00

Domestic Insurance up to \$25,000 is included based upon the declared value. International Indemnity is limited. (See Reverse).

OFFICIAL USE

85013

To Be Completed By Customer
(Please Print)
All Entries Must Be in Ballpoint or Typed

FROM

BUREAU OF LAND MANAGEMENT
ARIZONA STATE OFFICE
ONE NORTH CENTRAL AVENUE
SUITE 800
PHOENIX, AZ 85004-2203

TO

CA Golden Fame Resources Corp
1980 - 1075 West Georgia Street
Vancouver, BC, Canada V6E 3C9
9310 AT AMC260035, AMC279081,
AMC282647, AMC357467, MC365714

PS Form 3806,

May 2007 (7530-02-000-9051)

Copy 1 - Customer

(See Information on Reverse)

For domestic delivery information, visit our website at www.usps.com

RETAIN THIS RECEIPT IN CASE OF LOSS OR DAMAGE TO THE MAIL ITEM

Declaration of Value: You must declare the full value of each Registered Mail™ article at the time of mailing.

Insurance Coverage: \$800

Domestic: Insurance up to \$25,000 is included in the Registered Mail fee. Indemnity is limited to the amount of declared value. Insurance is provided only in accordance with Postal Service™ regulations in the Domestic Mail Manual (DMM™) which sets forth the specific types of coverage, terms of insurance, and conditions of payment. Copies of the DMM are available at any Post Office™ and online at <http://pe.usps.gov>®. Limitations on coverage include, but are not limited to, the following: \$100.00 00.00 27.11 28.04

Coverage extends to the least of (1) the actual (depreciated) value of the contents at the time of mailing, (2) the cost of repairs, or (3) the limit fixed for the insurance coverage obtained.

No coverage is provided for articles improperly packaged or too fragile to withstand normal handling, concealed damage, spoilage of perishable items, prohibited articles, consequential losses, or delay.

Other limitations are set forth in the DMM. Coverage terms and limitations are subject to change.

International: Indemnity coverage for international Registered Mail is limited to the maximum set by the Convention of the Universal Postal Union. See the International Mail Manual (IMM™) and Individual Country Listings at any Post Office or online at <http://pe.usps.gov> for limitations of coverage, prohibitions, and restrictions. Claims for damage and loss of contents may be payable to the addressee only.

Filing Claims:

Domestic: Indemnity claims for loss (article not received) can be filed after 15 days from the date the article was mailed, but no later than 180 days from that date. All claims for damage or missing contents should be filed immediately, but no later than 60 days from the date of mailing. PS Form 1000, *Domestic Claim or Registered Mail Inquiry*, is available from any Post Office or at www.usps.com®. Present the following documentation in support of your claim to any Post Office: (1) completed Section A of the PS Form 1000, (2) dated PS Form 3806, *Receipt for Registered Mail*, and (3) evidence of value (i.e. sales slip, receipt, or repair estimate) and any evidence of damage (damaged article with mailing container, including any wrapping, packaging, and any other contents that were received).

International: To initiate an inquiry for loss, damage, or loss of contents, call 800-222-1811 (have mailing details available). Inquiries and claims for loss of the registered item must be filed within 6 months of the date of mailing. Claims for damage and complete or partial loss of contents must be filed immediately. In the case of damage or loss of contents, the addressee must present the damaged article with mailing container (including any wrapping, packaging, and any other contents that were received) to the destination administration immediately.

June 20, 2012

In Reply Refer To:
3800 (9310) AT

AMC260035, AMC279081, AMC282647, AMC357467, AMC365714

CERTIFIED MAIL – RETURN RECEIPT REQUESTED

NOTICE

| | | |
|---------------------------------|---|------------------------------------|
| Golden Fame Resources Corp | : | This Decision Affects Those Claims |
| 1980 - 1075 West Georgia Street | : | Shown in the Block Below. |
| Vancouver, BC, Canada V6E 3C9 | : | |

AMC260035 - 260045, AMC279081, AMC282649 - 282654, AMC286818 - 286824,
AMC357467 - 357474, AMC365714 - 365792

Transfer(s) Not Processed

A conveyance document to transfer ownership of the mining claim(s) listed above was received by the Bureau of Land Management (BLM) Arizona State Office. The transfer(s) of ownership cannot be processed for the following reason:

1) According to BLM records, the claims are currently in the name of NewWest Gold Corp. No documentation was provided to transfer the claims from NewWest Gold Corp to NewWest Gold USA Inc. This transference would also require processing fees of \$10 per claim. 2) Name Change documents were provided changing NewWest Gold USA Inc. to Fronteer Development USA Inc., however no processing fees were received for this transfer. The processing fees are \$10 per claim. Please provide the required documents and processing fees so that we may proceed with this transfer of interest to Golden Fame Resources Corp.

If appropriate, please submit a corrected conveyance document, required documents, or additional fees, within 30 days of your receipt of this notice. If the required information is not received within the 30-day timeframe, no further action will be taken, and the BLM will retain the non-refundable processing fees submitted.

Received 7/13/12 AT

If additional information is required, please contact Amy Thrower at 602-417-9334. Please include your AMC serial number(s) on all correspondence.

/s/ Rebecca Heick

Rebecca Heick
Group Administrator
Lands and Minerals

AThrower:lm:062012

June 20, 2012

In Reply Refer To:

3800 (9310) AT

AMC260035, AMC279081, AMC282647, AMC357467, AMC365714

CERTIFIED MAIL – RETURN RECEIPT REQUESTED

NOTICE

| | | |
|---------------------------------|---|------------------------------------|
| Golden Fame Resources Corp | : | This Decision Affects Those Claims |
| 1980 - 1075 West Georgia Street | : | Shown in the Block Below. |
| Vancouver, BC, Canada V6E 3C9 | : | |

AMC260035 - 260045, AMC279081, AMC282649 - 282654, AMC286818 - 286824,
AMC357467 - 357474, AMC365714 - 365792

Transfer(s) Not Processed

A conveyance document to transfer ownership of the mining claim(s) listed above was received by the Bureau of Land Management (BLM) Arizona State Office. The transfer(s) of ownership cannot be processed for the following reason:

1) According to BLM records, the claims are currently in the name of NewWest Gold Corp. No documentation was provided to transfer the claims from NewWest Gold Corp to NewWest Gold USA Inc. This transference would also require processing fees of \$10 per claim. 2) Name Change documents were provided changing NewWest Gold USA Inc. to Fronteer Development USA Inc., however no processing fees were received for this transfer. The processing fees are \$10 per claim. Please provide the required documents and processing fees so that we may proceed with this transfer of interest to Golden Fame Resources Corp.

If appropriate, please submit a corrected conveyance document, required documents, or additional fees, within 30 days of your receipt of this notice. If the required information is not received within the 30-day timeframe, no further action will be taken, and the BLM will retain the non-refundable processing fees submitted.

Received 7/13/12 AT

If additional information is required, please contact Amy Thrower at 602-417-9334. Please include your AMC serial number(s) on all correspondence.

/s/ Rebecca Heick

Rebecca Heick
Group Administrator
Lands and Minerals

AThrower:lm:062012

Registered No.

RR66979503216

Date Stamp

To Be Completed
By Post Office

| | | | |
|-----------------|---------|---------------------|--------|
| Reg. Fee | \$11.75 | | |
| Handling Charge | \$0.00 | Return Receipt | \$2.35 |
| Postage | \$0.85 | Restricted Delivery | \$0.00 |
| Received by | | | |

0083
04
06/20/12
USPS

Customer Must Declare Full Value \$0.00

Domestic Insurance up to \$25,000 is included based upon the declared value. International Indemnity is limited. (See Reverse).

OFFICIAL USE

To Be Completed By Customer
(Please Print)
All Entries Must Be in Ballpoint or Typed

85013

FROM BUREAU OF LAND MANAGEMENT
ARIZONA STATE OFFICE
ONE NORTH CENTRAL AVENUE
SUITE 800
PHOENIX, AZ 85004-2203

TO CA Golden Fame Resources Corp
1980 - 1075 West Georgia Street
Vancouver, BC, Canada V6E 3C9
9310 AT AMC260035, AMC279081,
AMC282647, AMC357467, MC365714



United States Department of the Interior

BUREAU OF LAND MANAGEMENT

Arizona State Office
222 North Central Avenue
Phoenix, AZ 85004
www.az.blm.gov



In Reply Refer To:
3800 (933) RE

The enclosed serial register page(s) identifies the serial number(s) that have been assigned to your mining claim location notice(s). Please review the information and notify Rod Ebert at (602) 417-9397 if there are any changes.

ADDITIONAL INFORMATION

ASSESSMENT YEAR: Begins at 12 noon September 1 through 12 noon the following September 1.

If the claim is located on or before September 1 and near the end of the assessment year, you must pay the \$170 plus an additional \$125 maintenance fee to cover the upcoming assessment year. If you qualify for a waiver, you may submit a Small Miner's Waiver Certification (waiver) rather than pay the \$125 for the assessment year. (Example: If the location date is August 28 and you file with BLM September 5, you must pay \$170 for the assessment year in which the claim is located and either pay an additional \$125 maintenance fee or file a waiver for the following year **at the same time**. If you do not qualify for a waiver, you must pay the additional \$125 maintenance fee.) Also, the location fee for new mining claims has increased from \$25 to \$30. Any new mining claims located on or after November 8, 2005, will cost \$170 per claim. This includes a \$30 location fee, \$125 maintenance fee, and \$15 service charge.

MAINTAINING CLAIMS: Either a \$125 Maintenance Fee payment per claim or a waiver must be filed on or before each September 1 and is filed in advance for the upcoming year. There is no fee required for the waiver. If you file a waiver, you must file a Proof of Labor or Notice of Intention to Hold by December 30th. BLM service charge is \$10 per claim.

CHANGE OF ADDRESS: It is **important to notify us** of any change of address. Please list the claim name and serial number(s). There is no fee for a change of address.

AMENDMENTS: If a correction is required on the original location notice, an amended notice should be filed with the BLM and County Recorder. BLM service charge is \$10 per claim. You cannot amend a mining claim to add additional acreage or locators, or to change the type of claim (i.e., lode to placer).

TRANSFER OF INTEREST: If there is a change of ownership, the **notarized** transfer document must be filed with BLM **and** the County Recorder. BLM service charge is \$10 per claim.

PRIOR TO OPERATION: Contact the BLM Field Office or Forest Service Office having jurisdiction over the land in which your claim is located, pertaining to what type of work you are allowed to do and what steps are required, such as casual work, notice or plan of operations, and bond requirements.

RE 5/2/06
Sent to claimant upon
final adjudication

It appears, when comparing your maps, the references included with your claim, and Federal government Master Title Plats, that portions of the following lode mining claims may contain lands for which the Federal government does not own the mineral estate:

| <u>AMC #</u> | <u>Claim Name</u> |
|--------------|-------------------|
| AMC 365718 | DC-5 |
| AMC 365719 | DC-6 |
| AMC 365720 | DC-7 |
| AMC 365727 | DC-14 |
| AMC 365728 | DC-15 |
| AMC 365731 | DC-18 |
| AMC 365732 | DC-19 |
| AMC 365733 | DC-20 |
| AMC 365734 | DC-21 |
| AMC 365735 | DC-22 |
| AMC 365738 | DC-25 |
| AMC 365739 | DC-26 |
| AMC 365740 | DC-27 |
| AMC 365741 | DC-28 |
| AMC 365742 | DC-30 |
| AMC 365743 | DC-31 |
| AMC 365746 | DC-34 |
| AMC 365747 | DC-35 |
| AMC 365748 | DC-36 |
| AMC 365749 | DC-37 |
| AMC 365750 | DC-39 |
| AMC 365763 | DC-70 |
| AMC 365766 | DC-73 |
| AMC 365767 | DC-74 |
| AMC 365768 | DC-75 |
| AMC 365769 | DC-76 |
| AMC 365770 | DC-77 |
| AMC 365771 | DC-78 |
| AMC 365772 | DC-79 |
| AMC 365773 | DC-81 |
| AMC 365775 | DC-83 |
| AMC 365776 | DC-84 |
| AMC 365777 | DC-85 |
| AMC 365782 | DC-90 |
| AMC 365792 | DC-100 |

Please be aware that the Federal government conveys no express rights to these private lands. Any rights that might accrue will be limited and determined by the specific situation. These situations are more thoroughly explained in the IBLA decision, *Santa Fe Mining, Inc.*, 79 IBLA 48 (1984).

It appears, when comparing your maps, the references included with your claim, and federal government Master Title Plats, that portions of the following lode mining claims may contain lands situated within the Dos Cabezas Mountains Wilderness Area. **These lands are not open mining.**

| <u>AMC #</u> | <u>Claim Name</u> |
|--------------|-------------------|
| AMC 365751 | DC-40 |
| AMC 365753 | DC-42 |
| AMC 365754 | DC-43 |
| AMC 365755 | DC-44 |
| AMC 365756 | DC-45 |
| AMC 365757 | DC-46 |
| AMC 365758 | DC-47 |
| AMC 365783 | DC-91 |
| AMC 365787 | DC-95 |
| AMC 365788 | DC-96 |
| AMC 365789 | DC-97 |

UNITED STATES

DEPARTMENT OF THE INTERIOR
BUREAU OF LAND MANAGEMENT

POSTAGE AND FEES PAID
U.S. DEPARTMENT OF THE INTERIOR
INT 415



ARIZONA STATE OFFICE
BOX 16563
PHOENIX AZ 85011

OFFICIAL BUSINESS
PENALTY FOR PRIVATE USE \$300

NOTICE TO MINING CLAIMANTS
EFFECTIVE JAN. 3, 1989, BLM NON-REFUNDABLE SERVICE
CHARGES WENT INTO EFFECT. SERVICE CHARGES WILL
APPLY TO EACH MINING CLAIM, MILL SITE OR TUNNEL
SITE AS FOLLOWS: RECORDATION FILING - \$10 PER CLAIM.
ANNUAL FILINGS (ASSESSMENT AFFIDAVIT OR NOTICES OF
INTENTION TO HOLD) - \$5 PER CLAIM. AMENDMENTS TO
RECORDED NOTICES OR CERTIFICATES OF LOCATION - \$5
PER CLAIM. TRANSFERS OF INTEREST - \$5 PER CLAIM.

TO: MOWINCKLE MARY
28 MARINERO CIR #21
TIBURON CA 94920

MOW 28 121181C1 FWD TIME EXPD
MOWINCKLE ANNETTE

- () WRONG 1ST NAME ON "I" ONLY ORDER. SEND 3575.
- () SAME EXTRACT CODE, WRONG NAME. SEND 3575.
- () NO RECORD. SEND 3575.

UNITED STATES
DEPARTMENT OF THE INTERIOR
BUREAU OF LAND MANAGEMENT

ARIZONA STATE OFFICE
BOX 16563
PHOENIX AZ 85011

POSTAGE AND FEES PAID
U.S. DEPARTMENT OF THE INTERIOR
INT 415

OFFICIAL BUSINESS
PENALTY FOR PRIVATE USE \$300



NOTICE TO MINING CLAIMANTS
EFFECTIVE JAN. 3, 1989, BLM NON-REFUNDABLE SERVICE
CHARGES WENT INTO EFFECT. SERVICE CHARGES WILL
APPLY TO EACH MINING CLAIM, MILL SITE OR TUNNEL
SITE AS FOLLOWS: RECORDATION FILING - \$10 PER CLAIM.
ANNUAL FILINGS (ASSESSMENT AFFIDAVIT OR NOTICES OF
INTENTION TO HOLD) - \$5 PER CLAIM. AMENDMENTS TO
RECORDED NOTICES OR CERTIFICATES OF LOCATION - \$5
PER CLAIM. TRANSFERS OF INTEREST - \$5 PER CLAIM.

TO: MOWINCKLE ANNETTE
28 MARINERO CIR #21
TIBURON CA 94920

used ad

MOW 28 121181C1 FWD TIME EXPD
MOWINCKLE ANNETTE
1945 MT VERNON CT #9 *
MOUNTAIN VIEW CA 94040
RETURN TO SENDER



2

||



United States Department of the Interior

BUREAU OF LAND MANAGEMENT
ARIZONA STATE OFFICE
3707 N. 7th Street
P.O. Box 16563
Phoenix, Arizona 85011

CERTIFIED MAIL - RETURN RECEIPT REQUESTED

DECISION

Tunnel Site Declared Abandoned Subject to Compliance

Pursuant to requirements of the Federal Land Policy and Management Act of 1976, 43 U.S.C. 1744, and the implementing regulations in 43 CFR (Code of Federal Regulations) 3833.1-2, copy enclosed, you filed a notice of location for the tunnel site listed below.

| <u>Serial Number</u> | <u>Site Name</u> | <u>Missing Year</u> |
|----------------------|------------------|---------------------|
|----------------------|------------------|---------------------|

The regulations further require an annual filing by December 30 of a notice of intention to hold the tunnel site, 43 CFR 3833.2-1(c). Failure to do so constitutes an abandonment of the site, 43 CFR 3833.4(b). Our records do not show such a filing for the year(s) listed above.

You are advised that you have 30 days from the date or receipt hereof to file a notice of intention to hold the tunnel site for the above-stated year(s).

If no compliance is made, this decision constitutes final administrative action of the Department affecting the above-named tunnel site. No appeal, protest or petition for reconsideration will be entertained from this decision after the 30 day period. No further notice will be issued and the tunnel site will be void. Accordingly, the subject case file will be closed of record.

John T. Mezes
Chief, Branch of Lands
and Minerals Operations

Enclosure

this
dress

060035



United States Department of the Interior

BUREAU OF LAND MANAGEMENT ARIZONA STATE OFFICE

P.O. Box 16563
3707 N. 7th Street
Phoenix, Arizona 85011

(602) 241-5550



IN REPLY REFER TO:

(943) ljc
A MC 260035
3106L

Queenstake Resources
PO Box 50098
Reno, NV 89513

October 19, 1987

ljc

NOTICE TO MINING CLAIMANTS

Your annual filing of an affidavit of assessment work or notice of intention to hold received in this office did not contain all of the correct Bureau of Land Management serial numbers assigned to each claim.

Below are the names of the claims, serial numbers erroneously listed on the affidavit and the correct serial numbers according to our records:

| <u>Name of Claims</u> | <u>Incorrect Serial Numbers</u> | <u>Correct Serial Numbers</u> |
|-----------------------|---------------------------------|-------------------------------|
| Mountain Dew #1 - #3 | 260037 - 260039 | 260035 - 260037 |
| Tram No. 1 - 3 | 260040 - 260042 | 260038 - 260040 |
| Casey No. 1 - 3 | 260043 - 260045 | 260041 - 260043 |
| Bearcat | 260035 | 260044 |
| Suspension No. 4 | 260036 | 260045 |

Our records for the claim(s) have been updated to show receipt of the required annual filing for 1987.

The regulations under 43 CFR Subpart 3833 state: "Citing the serial number shall comply with the requirement in the Act to file an additional description of the claim."

To receive proper credit in the future, in addition to naming each claim on the affidavit, always include the correct serial numbers assigned to each of the mining claims, mill or tunnel sites.

Sincerely,

Thomas E. Reitmeyer
Mining Claims Section

SENDER: Complete items 1 and 2 when additional services are desired, and complete items 3 and 4.

Put your address in the "RETURN TO" Space on the reverse side. Failure to do this will prevent this card from being returned to you. The return receipt fee will provide you the name of the person delivered to and the date of delivery. For additional fees the following services are available. Consult postmaster for fees and check box(es) for additional service(s) requested.

1. Show to whom delivered, date, and addressee's address. (Extra charge)
2. Restricted Delivery (Extra charge)

3. Article Addressed to:

Annette Mowinckle et al
1945 Mt Vernon Ct #9
Mountain View, CA 94040

4. Article Number

764731

Type of Service:

- Registered Insured
 Certified COD
 Express Mail Return Receipt for Merchandise

Always obtain signature of addressee or agent and DATE DELIVERED.

5. Signature — Addressee

X *Annette Mowinckle*

6. Signature — Agent

X

7. Date of Delivery

DEC 24 1990

8. Addressee's Address (ONLY if requested and fee paid)

UNITED STATES POSTAL SERVICE

OFFICIAL BUSINESS

SENDER INSTRUCTIONS

Print your name, address and ZIP Code in the space below.

- Complete items 1, 2, 3, and 4 on the reverse.
- Attach to front of article if space permits, otherwise affix to back of article.
- Endorse article "Return Receipt Requested" adjacent to number.



RECEIVED
B.L.M. AZ STATE OFFICE

DEC 31 1990

7:45 A.M.
PHOENIX, ARIZONA



PENALTY FOR PRIVATE USE, \$300

RETURN TO

Print Sender's name, address, and ZIP Code in the space below.

Bureau of Land Management
Arizona State Office

P.O. Box 16563
Phoenix, Arizona 85011



United States Department of the Interior



BUREAU OF LAND MANAGEMENT
ARIZONA STATE OFFICE
3707 N. 7TH STREET
P.O. BOX 16563
PHOENIX, ARIZONA 85011
(602) 640-5550

IN REPLY REFER TO:
(922-SR)
A MC 260035
0023M

AP

October 10, 1990

Queenstake Resources (USA)
P.O. Box 217
Willcox, Arizona 85644

NOTICE TO MINING CLAIMANTS

Your annual filing of an affidavit of assessment work or notice of intention to hold received in this office did not contain all of the correct Bureau of Land Management serial numbers assigned to each claim.

Below are the names of the claims, serial numbers erroneously listed on the affidavit and the correct serial numbers according to our records:

| <u>Name of Claims</u> | <u>Incorrect Serial Numbers</u> | <u>Correct Serial Numbers</u> |
|-----------------------|---------------------------------|-------------------------------|
| Mountain Dew #1 - #3 | A MC 260037 - 260039 | A MC 260035 - 260037 |
| Tram #1 - #3 | A MC 260040 - 260042 | A MC 260038 - 260040 |
| Casey #1 - #3 | A MC 260043 - 260045 | A MC 260041 - 260043 |
| Bearcat | A MC 260035 | A MC 260044 |
| Suspension #4 | A MC 260036 | A MC 260045 |

Our records for the claim(s) have been updated to show receipt of the required annual filing for 1989.

The regulations under 43 CFR Subpart 3833 state: "Citing the serial number shall comply with the requirement in the Act to file an additional description of the claim."

To receive proper credit in the future, in addition to naming each claim on the affidavit, always include the correct serial numbers assigned to each of the mining claims, mill or tunnel sites.

Alan Rabinoff
Chief, Branch of
Mining Law Administration

NOTICE!!

These documents have been scanned!

Do not place un-scanned documents beneath this notice!

Do not remove this notice from this file!

GPO Jacket No. 560-102
Print Order 61540
Rise Business Services, LLC
Job=AZ15 8/2/2019



Box Number= AZ15204



Claim Begin-End: AMC260035-AMC260045

3 Transfers



AZ15204-4

AMC262634-AMC265778

AMC 260035
279081
282647
286818
357467
365714

When recorded mail to:

David Velisek
Goldridge Holdings Ltd.
1500 Royal Centre
1055 West Georgia Street
Vancouver, BC
V6E 4N7

RECEIVED
BLM AZ STATE OFFICE
2014 AUG 25 P 2:37
PHOENIX, ARIZONA

QUIT CLAIM DEED

For consideration of Ten Dollars, and other valuable considerations, I or we, **Golden Fame (USA) Inc.**
hereby quit-claim to **Goldridge Holdings Ltd.**

all right, title or interest in the following real property situated in Cochise County, Arizona:

UNPATENTED CLAIMS

| Unpatented Claim Name | AMC Number | Location Date | County Filing |
|-----------------------|------------|---------------|---------------|
| Mountain Dew #1 | AMC260035 | 09/01/1986 | 860920652 |
| Mountain Dew #2 | AMC260036 | 09/01/1986 | 860920653 |
| Mountain Dew #3 | AMC260037 | 09/01/1986 | 860920654 |
| Tram #1 | AMC260038 | 09/01/1986 | 860920655 |
| Tram #2 | AMC260039 | 09/01/1986 | 860920656 |
| Tram #3 | AMC260040 | 09/01/1986 | 860920657 |
| Casey #1 | AMC260041 | 09/01/1986 | 860920658 |
| Casey #2 | AMC260042 | 09/01/1986 | 860920659 |
| Casey #3 | AMC260043 | 09/01/1986 | 860920660 |
| Bearcat | AMC260044 | 09/01/1986 | 860920661 |
| Suspension #4 | AMC260045 | 09/01/1986 | 860920662 |
| Chrysler | AMC279081 | 12/21/1987 | 880100151 |
| Merrily #3 | AMC282649 | 03/23/1988 | 880306340 |
| Merrily #4 | AMC282650 | 03/23/1988 | 880306341 |

ENTERED
AUG 26 2014
BY: *RM*

| Unpatented Claim Name | AMC Number | Location Date | County Filing |
|-----------------------|------------|---------------|---------------|
| Merrily #5 | AMC282651 | 03/23/1988 | 880306342 |
| Merrily #6 | AMC282652 | 03/23/1988 | 880306343 |
| Merrily #7 | AMC282653 | 03/23/1988 | 880306344 |
| Merrily #8 | AMC282654 | 03/23/1988 | 880306345 |
| Merrily #9 | AMC286818 | 06/27/1988 | 880613582 |
| Merrily #10 | AMC286819 | 06/27/1988 | 880613583 |
| Merrily #11 | AMC286820 | 06/27/1988 | 880613584 |
| Merrily #12 | AMC286821 | 06/27/1988 | 880613585 |
| Merrily #13 | AMC286822 | 06/27/1988 | 880613586 |
| Merrily #14 | AMC286823 | 06/27/1988 | 880613587 |
| Merrily #15 | AMC286824 | 06/27/1988 | 880613588 |
| NWR #1 (Placer) | AMC357467 | 11/19/2002 | 21137229 |
| NWR #2 (Placer) | AMC357468 | 11/19/2002 | 21137230 |
| NWR #3 (Placer) | AMC357469 | 11/19/2002 | 21137231 |
| NWR #4 (Placer) | AMC357470 | 11/19/2002 | 21137232 |
| NWR #5 (Placer) | AMC357471 | 11/19/2002 | 21137233 |
| NWR #6 (Placer) | AMC357472 | 11/19/2002 | 21137234 |
| Mountain Dew #4 | AMC357474 | 11/19/2002 | 21137228 |
| Mountain Dew #5 | AMC357473 | 11/19/2002 | 21137227 |
| DC-1 | AMC365714 | 04/21/2005 | 50517987 |
| DC-2 | AMC365415 | 04/21/2005 | 50517988 |
| DC-3 | AMC365716 | 04/21/2005 | 50517989 |
| DC-4 | AMC365717 | 04/21/2005 | 50517990 |
| DC-5 | AMC365718 | 04/21/2005 | 50517991 |
| DC-6 | AMC365719 | 04/21/2005 | 50517992 |
| DC-7 | AMC365720 | 04/21/2005 | 50517993 |
| DC-8 | AMC365721 | 04/22/2005 | 50517994 |
| DC-9 | AMC365722 | 04/22/2005 | 50517995 |
| DC-10 | AMC365723 | 04/21/2005 | 050517996 |
| DC-11 | AMC365724 | 04/21/2005 | 050517997 |

PHOENIX, ARIZONA

2014 AUG 25 P 2:37

RECEIVED
BLM AZ STATE OFFICE

| Unpatented Claim Name | AMC Number | Location Date | County Filing |
|-----------------------|------------|---------------|---------------|
| DC-12 | AMC365725 | 04/21/2005 | 050517998 |
| DC-13 | AMC365726 | 04/21/2005 | 050517999 |
| DC-14 | AMC365727 | 04/21/2005 | 050518000 |
| DC-15 | AMC365728 | 04/21/2005 | 050518001 |
| DC-16 | AMC365729 | 04/21/2005 | 050518002 |
| DC-17 | AMC365730 | 04/21/2005 | 050518003 |
| DC-18 | AMC365731 | 04/21/2005 | 050518004 |
| DC-19 | AMC365732 | 04/21/2005 | 050518005 |
| DC-20 | AMC365733 | 04/21/2005 | 050518006 |
| DC-21 | AMC365734 | 04/20/2005 | 050518007 |
| DC-22 | AMC365735 | 04/20/2005 | 050518008 |
| DC-23 | AMC365736 | 04/21/2005 | 050518009 |
| DC-24 | AMC365737 | 04/21/2005 | 050518010 |
| DC-25 | AMC365738 | 04/21/2005 | 050518011 |
| DC-26 | AMC365739 | 04/21/2005 | 050518012 |
| DC-27 | AMC365740 | 04/21/2005 | 050518013 |
| DC-28 | AMC365741 | 04/20/2005 | 050518014 |
| DC-30 | AMC365742 | 04/19/2005 | 050518015 |
| DC-31 | AMC365743 | 04/19/2005 | 050518016 |
| DC-32 | AMC365744 | 03/02/2005 | 050518017 |
| DC-33 | AMC365745 | 03/02/2005 | 050518018 |
| DC-34 | AMC365746 | 04/19/2005 | 050518019 |
| DC-35 | AMC365747 | 04/19/2005 | 050518020 |
| DC-36 | AMC365748 | 04/19/2005 | 050518021 |
| DC-37 | AMC365749 | 04/19/2005 | 050518022 |
| DC-39 | AMC365750 | 02/25/2005 | 050518023 |
| DC-40 | AMC365751 | 03/02/2005 | 050518024 |
| DC-41 | AMC365752 | 03/02/2005 | 050518025 |
| DC-42 | AMC365753 | 03/02/2005 | 050518026 |
| DC-43 | AMC365754 | 03/02/2005 | 050518027 |

RECEIVED
 BLM AZ STATE OFFICE
 2014 AUG 25 P 2:37
 PHOENIX, ARIZONA

| Unpatented Claim Name | AMC Number | Location Date | County Filing |
|-----------------------|------------|---------------|---------------|
| DC-44 | AMC365755 | 04/19/2005 | 050518028 |
| DC-45 | AMC365756 | 04/19/2005 | 050518029 |
| DC-46 | AMC365757 | 04/19/2005 | 050518030 |
| DC-47 | AMC365758 | 02/25/2005 | 050518031 |
| DC-66 | AMC365759 | 04/22/2005 | 050518032 |
| DC-67 | AMC365760 | 04/22/2005 | 050518033 |
| DC-68 | AMC365761 | 04/22/2005 | 050518034 |
| DC-69 | AMC365762 | 04/22/2005 | 050518035 |
| DC-70 | AMC365763 | 04/21/2005 | 050518036 |
| DC-71 | AMC365764 | 04/21/2005 | 050518037 |
| DC-72 | AMC365765 | 04/21/2005 | 050518038 |
| DC-73 | AMC365766 | 04/22/2005 | 050518039 |
| DC-74 | AMC365767 | 04/22/2005 | 050518040 |
| DC-75 | AMC365768 | 04/21/2005 | 050518041 |
| DC-76 | AMC365769 | 04/21/2005 | 050518042 |
| DC-77 | AMC365770 | 04/22/2005 | 050518043 |
| DC-78 | AMC365771 | 04/22/2005 | 050518044 |
| DC-79 | AMC365772 | 04/22/2005 | 050518045 |
| DC-81 | AMC365773 | 02/25/2005 | 050518046 |
| DC-82 | AMC365774 | 02/25/2005 | 050518047 |
| DC-83 | AMC365775 | 02/25/2005 | 050518048 |
| DC-84 | AMC365776 | 02/25/2005 | 050518049 |
| DC-85 | AMC365777 | 02/25/2005 | 050518050 |
| DC-86 | AMC365778 | 02/25/2005 | 050518051 |
| DC-87 | AMC365779 | 02/25/2005 | 050518052 |
| DC-88 | AMC365780 | 02/25/2005 | 050518053 |
| DC-89 | AMC365781 | 02/25/2005 | 050518054 |
| DC-90 | AMC365782 | 04/19/2005 | 050518055 |
| DC-91 | AMC365783 | 02/25/2005 | 050518056 |
| DC-92 | AMC365784 | 02/25/2005 | 050518057 |

PHOENIX, ARIZONA

2014 AUG 25 P 2: 38

RECEIVED
BLM AZ STATE OFFICE

| Unpatented Claim Name | AMC Number | Location Date | County Filing |
|-----------------------|------------|---------------|---------------|
| DC-93 | AMC365785 | 02/25/2005 | 050518058 |
| DC-94 | AMC365786 | 02/25/2005 | 050518059 |
| DC-95 | AMC365787 | 02/25/2005 | 050518060 |
| DC-96 | AMC365788 | 02/25/2005 | 050518061 |
| DC-97 | AMC365789 | 02/25/2005 | 050518062 |
| DC-98 | AMC365790 | 02/25/2005 | 050518063 |
| DC-99 | AMC365791 | 02/25/2005 | 050518064 |
| DC-100 | AMC365792 | 04/22/2005 | 050518065 |

PATENTED CLAIMS

| Patent ID | Mineral Survey Number | Patent Number | County Book/Page | Parcel Number |
|--------------|-----------------------|---------------|------------------|---------------|
| BUICK | 4380 | 1165301 | 155/573 | 602-15-001-8 |
| CHEVROLET | 4380 | 1165301 | 155/573 | 602-15-001-8 |
| DODGE | 4380 | 1165301 | 155/573 | 602-07-002B-6 |
| EAST JUNO | 4380 | 1165301 | 155/573 | 602-07-002B-6 |
| EWELL SPRING | 1554 | NA | 20/71 | 602-07-002A-7 |
| FORD | 4380 | 1165301 | 155/573 | 602-07-002B-6 |
| GOLD RIDGE | 4380 | 1165301 | 155/573 | 602-07-002A-7 |
| GOLD RIDGE 1 | 4380 | 1165301 | 155/573 | 602-07-002B-6 |
| GRACIE | 4380 | 1165301 | 155/573 | 602-07-002A-7 |
| JUNO | 4380 | 1165301 | 155/573 | 602-07-002A-7 |
| JUNO NO.1 | 4380 | 1165301 | 155/573 | 602-07-002B-6 |
| PACKARD | 4380 | 1165301 | 155/573 | 602-07-002B-6 |
| PIERCE ARROW | 4380 | 1165301 | 155/573 | 602-15-001-8 |
| STAR | 4380 | 1165301 | 155/573 | 602-07-002B-6 |
| STUDEBAKER | 4380 | 1165301 | 155/573 | 602-07-002B-6 |
| STUTZ | 4380 | 1165301 | 155/573 | 602-07-002B-6 |

PHOENIX, ARIZONA

2014 AUG 25 P 2:38

RECEIVED
BLM AZ STATE OFFICE

| | | | | |
|------------------|------|---------|---------|---------------|
| SUSPENSION NO. 1 | 4380 | 1165301 | 155/573 | 602-07-002A-7 |
| SUSPENSION NO. 2 | 4380 | 1165301 | 155/573 | 602-07-002A-7 |
| SUSPENSION NO. 3 | 4380 | 1165301 | 155/573 | 602-07-002A-7 |
| THELMA | 4380 | 1165301 | 155/573 | 602-07-002A-7 |

TOWN LOTS

| PARCEL | ROLL |
|---------------|---------|
| 305-19-003 0 | 0091886 |
| 305-19-004 3 | 0091887 |
| 305-23-008 6 | 0091915 |
| 305-23-011 4 | 0091918 |
| 305-23-016 9 | 0091923 |
| 305-23-017 2 | 0091924 |
| 305-23-018 5 | 0091925 |
| 305-23-019 8 | 091926 |
| 305-23-020 0 | 0091927 |
| 305-23-021 3 | 091928 |
| 305-23-022 6 | 0091929 |
| 305-23-035 4 | 0091941 |
| 305-68-001 6 | 0092814 |
| 602-07-002A 7 | 0121658 |
| 602-07-002B 6 | 0121659 |
| 602-15-001 8 | 0121663 |

RECEIVED
BLM AZ STATE OFFICE
2014 AUG 25 P 2:38
PHOENIX, ARIZONA

Dated this 3 day of JUNE, 2014

GRANTOR

Golden Fame (USA) Inc.
1980-1075 West Georgia St.
Vancouver, BC, V6E 3C9

GRANTEE

Goldridge Holdings Ltd.
1500 Royal Centre
1055 West Georgia Street
Vancouver, BC
V6E 4N7




Savio Chiu
Director
Golden Fame (USA) Inc.

PHOENIX, ARIZONA

2014 AUG 25 P 2:38

RECEIVED
BLM AZ STATE OFFICE

This instrument was acknowledged before me this 3 day of JUNE, 2014



Notary Public

My Commission will expire: N/A

Desmond Balakrishnan*
Barrister and Solicitor
McMillan LLP
1500 - 1055 West Georgia Street
PO Box 11117
Vancouver, BC V6E 4N7
1 604.689.9111
1 604.685.7084
*Law Corporation

Golden to
1980-1075 W. 5th
Vancouver, BC V6E 3C9
Canada



88031 5000792
080968 152700
0820

CANADA POSTES
POST CANADA
01.60
V6E 3C9 2014.08.20

RECEIVED
BLM AZ STATE OFFICE
2014 AUG 25 P 2:37
PHOENIX, ARIZONA

Bureau of Land Management
Arizona State office
One North Central Avenue
Suite 800

Phoenix, AZ USA 85004-4427
Attn: ReAnn Myers, Land Law Examiner

8/14/2014

Goldridge Holdings Ltd.
1500 Royal Centre
1055 West Georgia Street
Vancouver, BC
V6E 4N7

Bureau of Land Management
Arizona State Office
One North Central Avenue
Suite 800
Phoenix, AZ 89504

WAGNER, MILDRED

2014 AUG 15 A 10:35

RECORDS SECTION

To Whom It May Concern

Re: Unpatented Claims – Transfer of Ownership

We are contacting you to arrange for the transfer of ownership of 112 unpatented claims from Golden Fame (USA) Inc. to Goldridge Holdings Ltd. (see Table 1 below for list). Attached is a copy of the signed and notarized quit claim deed which assigns title of the claims over to Goldridge Holdings Ltd. (original sent to Cochise County Recorder), plus payment of \$10 per claim for a total of \$1,120 (cheque enclosed).

| TABLE 1 | | | | |
|------------------------------|-------------------|----------------------|----------------------|--|
| Unpatented Claim Name | AMC Number | Location Date | County Filing | |
| 1. Mountain Dew #1 | AMC260035 | 09/01/1986 | 860920652 | |
| 2. Mountain Dew #2 | AMC260036 | 09/01/1986 | 860920653 | |
| 3. Mountain Dew #3 | AMC260037 | 09/01/1986 | 860920654 | |
| 4. Tram #1 | AMC260038 | 09/01/1986 | 860920655 | |
| 5. Tram #2 | AMC260039 | 09/01/1986 | 860920656 | |
| 6. Tram #3 | AMC260040 | 09/01/1986 | 860920657 | |
| 7. Casey #1 | AMC260041 | 09/01/1986 | 860920658 | |
| 8. Casey #2 | AMC260042 | 09/01/1986 | 860920659 | |
| 9. Casey #3 | AMC260043 | 09/01/1986 | 860920660 | |
| 10. Bearcat | AMC260044 | 09/01/1986 | 860920661 | |
| 11. Suspension #4 | AMC260045 | 09/01/1986 | 860920662 | |
| 12. Chrysler | AMC279081 | 12/21/1987 | 880100151 | |
| 13. Merrily #3 | AMC282649 | 03/23/1988 | 880306340 | |
| 14. Merrily #4 | AMC282650 | 03/23/1988 | 880306341 | |
| 15. Merrily #5 | AMC282651 | 03/23/1988 | 880306342 | |
| 16. Merrily #6 | AMC282652 | 03/23/1988 | 880306343 | |
| 17. Merrily #7 | AMC282653 | 03/23/1988 | 880306344 | |
| 18. Merrily #8 | AMC282654 | 03/23/1988 | 880306345 | |
| 19. Merrily #9 | AMC286818 | 06/27/1988 | 880613582 | |
| 20. Merrily #10 | AMC286819 | 06/27/1988 | 880613583 | |

QCD MISSING.
QCD RECEIVED 8/25/2014 PM

RECEIPT # 3104002

TABLE 1

| Unpatented Claim Name | AMC Number | Location Date | County Filing |
|-----------------------|------------|---------------|---------------|
| 21. Merrily #11 | AMC286820 | 06/27/1988 | 880613584 |
| 22. Merrily #12 | AMC286821 | 06/27/1988 | 880613585 |
| 23. Merrily #13 | AMC286822 | 06/27/1988 | 880613586 |
| 24. Merrily #14 | AMC286823 | 06/27/1988 | 880613587 |
| 25. Merrily #15 | AMC286824 | 06/27/1988 | 880613588 |
| 26. NWR #1 (Placer) | AMC357467 | 11/19/2002 | 21137229 |
| 27. NWR #2 (Placer) | AMC357468 | 11/19/2002 | 21137230 |
| 28. NWR #3 (Placer) | AMC357469 | 11/19/2002 | 21137231 |
| 29. NWR #4 (Placer) | AMC357470 | 11/19/2002 | 21137232 |
| 30. NWR #5 (Placer) | AMC357471 | 11/19/2002 | 21137233 |
| 31. NWR #6 (Placer) | AMC357472 | 11/19/2002 | 21137234 |
| 32. Mountain Dew #4 | AMC357474 | 11/19/2002 | 21137228 |
| 33. Mountain Dew #5 | AMC357473 | 11/19/2002 | 21137227 |
| 34. DC-1 | AMC365714 | 04/21/2005 | 50517987 |
| 35. DC-2 | AMC365415 | 04/21/2005 | 50517988 |
| 36. DC-3 | AMC365716 | 04/21/2005 | 50517989 |
| 37. DC-4 | AMC365717 | 04/21/2005 | 50517990 |
| 38. DC-5 | AMC365718 | 04/21/2005 | 50517991 |
| 39. DC-6 | AMC365719 | 04/21/2005 | 50517992 |
| 40. DC-7 | AMC365720 | 04/21/2005 | 50517993 |
| 41. DC-8 | AMC365721 | 04/22/2005 | 50517994 |
| 42. DC-9 | AMC365722 | 04/22/2005 | 50517995 |
| 43. DC-10 | AMC365723 | 04/21/2005 | 050517996 |
| 44. DC-11 | AMC365724 | 04/21/2005 | 050517997 |
| 45. DC-12 | AMC365725 | 04/21/2005 | 050517998 |
| 46. DC-13 | AMC365726 | 04/21/2005 | 050517999 |
| 47. DC-14 | AMC365727 | 04/21/2005 | 050518000 |
| 48. DC-15 | AMC365728 | 04/21/2005 | 050518001 |
| 49. DC-16 | AMC365729 | 04/21/2005 | 050518002 |
| 50. DC-17 | AMC365730 | 04/21/2005 | 050518003 |
| 51. DC-18 | AMC365731 | 04/21/2005 | 050518004 |
| 52. DC-19 | AMC365732 | 04/21/2005 | 050518005 |
| 53. DC-20 | AMC365733 | 04/21/2005 | 050518006 |
| 54. DC-21 | AMC365734 | 04/20/2005 | 050518007 |
| 55. DC-22 | AMC365735 | 04/20/2005 | 050518008 |
| 56. DC-23 | AMC365736 | 04/21/2005 | 050518009 |
| 57. DC-24 | AMC365737 | 04/21/2005 | 050518010 |
| 58. DC-25 | AMC365738 | 04/21/2005 | 050518011 |
| 59. DC-26 | AMC365739 | 04/21/2005 | 050518012 |
| 60. DC-27 | AMC365740 | 04/21/2005 | 050518013 |
| 61. DC-28 | AMC365741 | 04/20/2005 | 050518014 |
| 62. DC-30 | AMC365742 | 04/19/2005 | 050518015 |
| 63. DC-31 | AMC365743 | 04/19/2005 | 050518016 |
| 64. DC-32 | AMC365744 | 03/02/2005 | 050518017 |
| 65. DC-33 | AMC365745 | 03/02/2005 | 050518018 |
| 66. DC-34 | AMC365746 | 04/19/2005 | 050518019 |

2014 AUG 15 A 10:35

RECORDS OFFICE

TABLE 1

| Unpatented Claim Name | AMC Number | Location Date | County Filing |
|------------------------------|-------------------|----------------------|----------------------|
| 67. DC-35 | AMC365747 | 04/19/2005 | 050518020 |
| 68. DC-36 | AMC365748 | 04/19/2005 | 050518021 |
| 69. DC-37 | AMC365749 | 04/19/2005 | 050518022 |
| 70. DC-39 | AMC365750 | 02/25/2005 | 050518023 |
| 71. DC-40 | AMC365751 | 03/02/2005 | 050518024 |
| 72. DC-41 | AMC365752 | 03/02/2005 | 050518025 |
| 73. DC-42 | AMC365753 | 03/02/2005 | 050518026 |
| 74. DC-43 | AMC365754 | 03/02/2005 | 050518027 |
| 75. DC-44 | AMC365755 | 04/19/2005 | 050518028 |
| 76. DC-45 | AMC365756 | 04/19/2005 | 050518029 |
| 77. DC-46 | AMC365757 | 04/19/2005 | 050518030 |
| 78. DC-47 | AMC365758 | 02/25/2005 | 050518031 |
| 79. DC-66 | AMC365759 | 04/22/2005 | 050518032 |
| 80. DC-67 | AMC365760 | 04/22/2005 | 050518033 |
| 81. DC-68 | AMC365761 | 04/22/2005 | 050518034 |
| 82. DC-69 | AMC365762 | 04/22/2005 | 050518035 |
| 83. DC-70 | AMC365763 | 04/21/2005 | 050518036 |
| 84. DC-71 | AMC365764 | 04/21/2005 | 050518037 |
| 85. DC-72 | AMC365765 | 04/21/2005 | 050518038 |
| 86. DC-73 | AMC365766 | 04/22/2005 | 050518039 |
| 87. DC-74 | AMC365767 | 04/22/2005 | 050518040 |
| 88. DC-75 | AMC365768 | 04/21/2005 | 050518041 |
| 89. DC-76 | AMC365769 | 04/21/2005 | 050518042 |
| 90. DC-77 | AMC365770 | 04/22/2005 | 050518043 |
| 91. DC-78 | AMC365771 | 04/22/2005 | 050518044 |
| 92. DC-79 | AMC365772 | 04/22/2005 | 050518045 |
| 93. DC-81 | AMC365773 | 02/25/2005 | 050518046 |
| 94. DC-82 | AMC365774 | 02/25/2005 | 050518047 |
| 95. DC-83 | AMC365775 | 02/25/2005 | 050518048 |
| 96. DC-84 | AMC365776 | 02/25/2005 | 050518049 |
| 97. DC-85 | AMC365777 | 02/25/2005 | 050518050 |
| 98. DC-86 | AMC365778 | 02/25/2005 | 050518051 |
| 99. DC-87 | AMC365779 | 02/25/2005 | 050518052 |
| 100. DC-88 | AMC365780 | 02/25/2005 | 050518053 |
| 101. DC-89 | AMC365781 | 02/25/2005 | 050518054 |
| 102. DC-90 | AMC365782 | 04/19/2005 | 050518055 |
| 103. DC-91 | AMC365783 | 02/25/2005 | 050518056 |
| 104. DC-92 | AMC365784 | 02/25/2005 | 050518057 |
| 105. DC-93 | AMC365785 | 02/25/2005 | 050518058 |
| 106. DC-94 | AMC365786 | 02/25/2005 | 050518059 |
| 107. DC-95 | AMC365787 | 02/25/2005 | 050518060 |
| 108. DC-96 | AMC365788 | 02/25/2005 | 050518061 |
| 109. DC-97 | AMC365789 | 02/25/2005 | 050518062 |
| 110. DC-98 | AMC365790 | 02/25/2005 | 050518063 |
| 111. DC-99 | AMC365791 | 02/25/2005 | 050518064 |
| 112. DC-100 | AMC365792 | 04/22/2005 | 050518065 |

2005 AUG 15 10 35 AM

2005 AUG 15 10 35 AM


To summarize, we would like the ownership of the 112 unpatented claims listed above to be updated from:

Golden Fame (USA) Inc.
1980-1075 West Georgia St.
Vancouver, BC, V6E 3C9

To:

Goldridge Holdings Ltd.
1500 Royal Centre
1055 West Georgia Street
Vancouver, BC
V6E 4N7

Sincerely,



David Eaton
Goldridge Holdings Ltd.
1500 Royal Centre
1055 West Georgia Street
Vancouver, BC
V6E 4N7

Enclosed: Copy of Notarized Quit Claim Deed, Cheque for \$1,120.00 (\$10.00/claim)

United States Department of the Interior
Bureau of Land Management
 LANDS/RECREATION & PLANNING
 ONE N CENTRAL AVE
 PHOENIX, AZ 85004 -2203
 Phone: 602-417-9200

Receipt

No: 3104002

| | |
|--|--|
| Transaction #: 3195592 | |
| Date of Transaction: 08/18/2014 | |
| CUSTOMER: | |
| GOLDRIDGE HOLDINGS LTD 1055 WEST GEORGIA ST VANCOUVER BC CANADA,NS V6E 4N7 CA | |

| LINE # | QTY | DESCRIPTION | REMARKS | UNIT PRICE | TOTAL |
|---------------|------|---|-------------------|------------|-------------------|
| 1 | 1.00 | LOCATABLE MINERALS / MINING CLAIMS- NOT NEW-UNADJUD,ONE AUTH NO. ONLY / MINING CLAIM MONEY RECEIVED CASES: AMC260035/\$1120.00 | TRANSFER - 112 | - n/a - | 1120.00 |
| TOTAL: | | | | | \$1,120.00 |

| PAYMENT INFORMATION | | | | | |
|---------------------|-----------|--|-------------|------------|--|
| 1 | AMOUNT: | 1120.00 | POSTMARKED: | 08/15/2014 | |
| | TYPE: | CHECK | RECEIVED: | 08/15/2014 | |
| | CHECK NO: | 608531004 | | | |
| | NAME: | GOLDRIDGE HOLDINGS LTD 1075 GEORGIA ST STE 1980 VANCOUVER BC CANADA NS V6E 3C9 CA | | | |

| REMARKS |
|---------|
| |

This receipt was generated by the automated BLM Collections and Billing System and is a paper representation of a portion of the official electronic record contained therein.

\$5000

TRK# 0412 8642 9927 8121

10:30A
INTL PRIORITY

85004
AZ-US
PHX

Ne pas expédier de liquides, de sang ou d'échantillons d

XH ZSYA



FedEx
Express

For FedEx Express® Shi

Contents should be comp...
For shipping terms and conditions and our limits of liability, see applicable FedEx Express shipping document, the current FedEx Service Guide or conditions of carriage.

For more information on FedEx Express services, solutions and shipping locations, visit fedex.ca, or call 1.800.GoFedEx 1.800.463.3339.

Extremely Urgent
Très urgent

Insert air waybill here
Insérez la lettre de transport aérien ici

FedEx Express International Air Waybill

1 From
 Sender's FedEx Account Number: 85004
 Date: 08/14/11
 Sender's Name: Renee Sch...
 Company: ...
 Address: ...
 City: ...
 State: ...
 Country: ...
 Phone: (602) 917-9200

2 Your Internal Reference
 Internal Reference: ...

3 To
 Recipient's Name: Bureau of Land Management Arizona Wildlife
 Address: One North Central Avenue
 City: Phoenix
 State: AZ
 Country: USA
 ZIP: 85004

4 Shipment Information
 Total Packages: 1
 Weight: 6.2
 Dimensions: 11 x 11 x 11
 Country of Manufacture: ...
 Recipient's Tax ID Number: business.doc
 Customs Form: ...
 Date of Issue: 08/15/11

FedEx

Express

PHOENIX OFFICE

2014 AUG 15 A 10:35

PHOENIX, ARIZONA

Envelope Enveloppe

Align top of FedEx Express® Shipping Label here.
Placez le côté supérieur de l'étiquette d'expédition
FedEx ExpressSM ici.

Amc 260035

279081

282647

286818

357467

365714

TSX-V: GFA

7/10/2012

Bureau of Land Management
Arizona State Office
One North Central Avenue, Suite 800
Phoenix, AZ 85004

Attn: Mineral Lands

Re: Unpatented Mineral Claims Ownership Transfer

RECEIVED
BLM AZ STATE OFFICE
2012 JUL 13 A 11: 03
PHOENIX, ARIZONA

We are contacting you regarding the letter from the BLM dated June 20th, 2012 in reference to the transfer(s) not processed of 112 unpatented claims from NewWest Gold LLC. to Golden Fame (USA) Inc. We have enclosed the additional documentation requested and also a cheque for the appropriate transfer fee. A description of the name changes for the companies and sale of claims is given below. If there are any further questions regarding this transfer please contact either Hazel Mullin at hazel.mullin@barongroupintl.com (604-377-2496) or Jody Timmis at jtimmis@ymail.com (604-320-3373).

In October 2006, New West Gold LLC merged with NewWest Gold (USA) Inc. The surviving company was NewWest Gold (USA) Inc. In November 2008, NewWest Gold (USA) Inc. changed their name to Fronteer Development (USA) Inc. (Fronteer). Subsequently, in June of 2010, Golden Fame purchased the unpatented claims from Fronteer, however it appears that the BLM were never officially notified of the merger or change in ownership and thus the claims still remain under the name of NewWest Gold Corp., a company which no longer exists. Some time after NewWest Gold (USA) Inc. became Fronteer Development (USA) Inc., they were acquired by Newmont therefore NewWest Gold (USA) Inc. now no longer exists as a corporation. I have contacted Newmont's Land Department, who sent us a copy of the Notice of Merger of NewWest Gold LLC. with NewWest Gold (USA) Inc. and the Notice of Name Change from NewWest Gold (USA) Inc. to Fronteer, which I also attach here. Also attached as supporting documentation is the Bargain and Sale Deed and Release from June 2010, outlining the final sale of the claims from Fronteer to Golden Fame.

Below is a list of the claims which need to be registered in the name of Golden Fame (USA) Inc.

ENTERED INTO COMPUTER

8/9/12 AT

We would like the ownership of the 112 listed unpatented claims to be updated from:

NEWEST GOLD CORP.
230 South Rock Blvd.
Reno, NV 89502

To:

GOLDEN FAME (USA) Inc.
1980 – 1075 W. Georgia St.,
Vancouver,
BC, Canada
V6E 3C9

RECEIVED
BLM AZ STATE OFFICE
2012 JUL 13 A 11: 03
PHOENIX, ARIZONA

TABLE 1

| Unpatented Claim Name | AMC Number | Location Date | County Filing |
|-----------------------|------------|---------------|---------------|
| 1. Mountain Dew #1 | AMC260035 | 09/01/1986 | 860920652 |
| 2. Mountain Dew #2 | AMC260036 | 09/01/1986 | 860920653 |
| 3. Mountain Dew #3 | AMC260037 | 09/01/1986 | 860920654 |
| 4. Tram #1 | AMC260038 | 09/01/1986 | 860920655 |
| 5. Tram #2 | AMC260039 | 09/01/1986 | 860920656 |
| 6. Tram #3 | AMC260040 | 09/01/1986 | 860920657 |
| 7. Casey #1 | AMC260041 | 09/01/1986 | 860920658 |
| 8. Casey #2 | AMC260042 | 09/01/1986 | 860920659 |
| 9. Casey #3 | AMC260043 | 09/01/1986 | 860920660 |
| 10. Bearcat | AMC260044 | 09/01/1986 | 860920661 |
| 11. Suspension #4 | AMC260045 | 09/01/1986 | 860920662 |
| 12. Chrysler | AMC279081 | 12/21/1987 | 880100151 |
| 13. Merrily #3 | AMC282649 | 03/23/1988 | 880306340 |
| 14. Merrily #4 | AMC282650 | 03/23/1988 | 880306341 |
| 15. Merrily #5 | AMC282651 | 03/23/1988 | 880306342 |
| 16. Merrily #6 | AMC282652 | 03/23/1988 | 880306343 |
| 17. Merrily #7 | AMC282653 | 03/23/1988 | 880306344 |
| 18. Merrily #8 | AMC282654 | 03/23/1988 | 880306345 |
| 19. Merrily #9 | AMC286818 | 06/27/1988 | 880613582 |
| 20. Merrily #10 | AMC286819 | 06/27/1988 | 880613583 |
| 21. Merrily #11 | AMC286820 | 06/27/1988 | 880613584 |
| 22. Merrily #12 | AMC286821 | 06/27/1988 | 880613585 |
| 23. Merrily #13 | AMC286822 | 06/27/1988 | 880613586 |

PHOENIX
2012 JUN

RECEIVED
BLM AZ STATE OFFICE

A 11: 03

TABLE 1

| Unpatented Claim Name | AMC Number | Location Date | County Filing |
|-----------------------|------------|---------------|---------------|
| 24. Merrily #14 | AMC286823 | 06/27/1988 | 88061387 |
| 25. Merrily #15 | AMC286824 | 06/27/1988 | 88061388 |
| 26. NWR #1 (Placer) | AMC357467 | 11/19/2002 | 21137229 |
| 27. NWR #2 (Placer) | AMC357468 | 11/19/2002 | 21137230 |
| 28. NWR #3 (Placer) | AMC357469 | 11/19/2002 | 21137231 |
| 29. NWR #4 (Placer) | AMC357470 | 11/19/2002 | 21137232 |
| 30. NWR #5 (Placer) | AMC357471 | 11/19/2002 | 21137233 |
| 31. NWR #6 (Placer) | AMC357472 | 11/19/2002 | 21137234 |
| 32. Mountain Dew #4 | AMC357474 | 11/19/2002 | 21137228 |
| 33. Mountain Dew #5 | AMC357473 | 11/19/2002 | 21137227 |
| 34. DC-1 | AMC365714 | 04/21/2005 | 50517987 |
| 35. DC-2 | AMC365415 | 04/21/2005 | 50517988 |
| 36. DC-3 | AMC365716 | 04/21/2005 | 50517989 |
| 37. DC-4 | AMC365717 | 04/21/2005 | 50517990 |
| 38. DC-5 | AMC365718 | 04/21/2005 | 50517991 |
| 39. DC-6 | AMC365719 | 04/21/2005 | 50517992 |
| 40. DC-7 | AMC365720 | 04/21/2005 | 50517993 |
| 41. DC-8 | AMC365721 | 04/22/2005 | 50517994 |
| 42. DC-9 | AMC365722 | 04/22/2005 | 50517995 |
| 43. DC-10 | AMC365723 | 04/21/2005 | 050517996 |
| 44. DC-11 | AMC365724 | 04/21/2005 | 050517997 |
| 45. DC-12 | AMC365725 | 04/21/2005 | 050517998 |
| 46. DC-13 | AMC365726 | 04/21/2005 | 050517999 |
| 47. DC-14 | AMC365727 | 04/21/2005 | 050518000 |
| 48. DC-15 | AMC365728 | 04/21/2005 | 050518001 |
| 49. DC-16 | AMC365729 | 04/21/2005 | 050518002 |
| 50. DC-17 | AMC365730 | 04/21/2005 | 050518003 |
| 51. DC-18 | AMC365731 | 04/21/2005 | 050518004 |
| 52. DC-19 | AMC365732 | 04/21/2005 | 050518005 |
| 53. DC-20 | AMC365733 | 04/21/2005 | 050518006 |
| 54. DC-21 | AMC365734 | 04/20/2005 | 050518007 |
| 55. DC-22 | AMC365735 | 04/20/2005 | 050518008 |
| 56. DC-23 | AMC365736 | 04/21/2005 | 050518009 |
| 57. DC-24 | AMC365737 | 04/21/2005 | 050518010 |
| 58. DC-25 | AMC365738 | 04/21/2005 | 050518011 |
| 59. DC-26 | AMC365739 | 04/21/2005 | 050518012 |
| 60. DC-27 | AMC365740 | 04/21/2005 | 050518013 |
| 61. DC-28 | AMC365741 | 04/20/2005 | 050518014 |
| 62. DC-30 | AMC365742 | 04/19/2005 | 050518015 |
| 63. DC-31 | AMC365743 | 04/19/2005 | 050518016 |
| 64. DC-32 | AMC365744 | 03/02/2005 | 050518017 |

PHOENIX, AZ
2017 JUL 13 11:03

RECEIVED
BLM/AZ STATE OFFICE
TSX-V: GFA


TABLE 1

| Unpatented Claim Name | AMC Number | Location Date | County Filing |
|-----------------------|------------|---------------|---------------|
| 65. DC-33 | AMC365745 | 03/02/2005 | 050518018 |
| 66. DC-34 | AMC365746 | 04/19/2005 | 050518019 |
| 67. DC-35 | AMC365747 | 04/19/2005 | 050518020 |
| 68. DC-36 | AMC365748 | 04/19/2005 | 050518021 |
| 69. DC-37 | AMC365749 | 04/19/2005 | 050518022 |
| 70. DC-39 | AMC365750 | 02/25/2005 | 050518023 |
| 71. DC-40 | AMC365751 | 03/02/2005 | 050518024 |
| 72. DC-41 | AMC365752 | 03/02/2005 | 050518025 |
| 73. DC-42 | AMC365753 | 03/02/2005 | 050518026 |
| 74. DC-43 | AMC365754 | 03/02/2005 | 050518027 |
| 75. DC-44 | AMC365755 | 04/19/2005 | 050518028 |
| 76. DC-45 | AMC365756 | 04/19/2005 | 050518029 |
| 77. DC-46 | AMC365757 | 04/19/2005 | 050518030 |
| 78. DC-47 | AMC365758 | 02/25/2005 | 050518031 |
| 79. DC-66 | AMC365759 | 04/22/2005 | 050518032 |
| 80. DC-67 | AMC365760 | 04/22/2005 | 050518033 |
| 81. DC-68 | AMC365761 | 04/22/2005 | 050518034 |
| 82. DC-69 | AMC365762 | 04/22/2005 | 050518035 |
| 83. DC-70 | AMC365763 | 04/21/2005 | 050518036 |
| 84. DC-71 | AMC365764 | 04/21/2005 | 050518037 |
| 85. DC-72 | AMC365765 | 04/21/2005 | 050518038 |
| 86. DC-73 | AMC365766 | 04/22/2005 | 050518039 |
| 87. DC-74 | AMC365767 | 04/22/2005 | 050518040 |
| 88. DC-75 | AMC365768 | 04/21/2005 | 050518041 |
| 89. DC-76 | AMC365769 | 04/21/2005 | 050518042 |
| 90. DC-77 | AMC365770 | 04/22/2005 | 050518043 |
| 91. DC-78 | AMC365771 | 04/22/2005 | 050518044 |
| 92. DC-79 | AMC365772 | 04/22/2005 | 050518045 |
| 93. DC-81 | AMC365773 | 02/25/2005 | 050518046 |
| 94. DC-82 | AMC365774 | 02/25/2005 | 050518047 |
| 95. DC-83 | AMC365775 | 02/25/2005 | 050518048 |
| 96. DC-84 | AMC365776 | 02/25/2005 | 050518049 |
| 97. DC-85 | AMC365777 | 02/25/2005 | 050518050 |
| 98. DC-86 | AMC365778 | 02/25/2005 | 050518051 |
| 99. DC-87 | AMC365779 | 02/25/2005 | 050518052 |
| 100. DC-88 | AMC365780 | 02/25/2005 | 050518053 |
| 101. DC-89 | AMC365781 | 02/25/2005 | 050518054 |
| 102. DC-90 | AMC365782 | 04/19/2005 | 050518055 |
| 103. DC-91 | AMC365783 | 02/25/2005 | 050518056 |
| 104. DC-92 | AMC365784 | 02/25/2005 | 050518057 |
| 105. DC-93 | AMC365785 | 02/25/2005 | 050518058 |

TABLE 1

| Unpatented Claim Name | AMC Number | Location Date | County Filing |
|-----------------------|------------|---------------|---------------|
| 106. DC-94 | AMC365786 | 02/25/2005 | 050518059 |
| 107. DC-95 | AMC365787 | 02/25/2005 | 050518060 |
| 108. DC-96 | AMC365788 | 02/25/2005 | 050518061 |
| 109. DC-97 | AMC365789 | 02/25/2005 | 050518062 |
| 110. DC-98 | AMC365790 | 02/25/2005 | 050518063 |
| 111. DC-99 | AMC365791 | 02/25/2005 | 050518064 |
| 112. DC-100 | AMC365792 | 04/22/2005 | 050518065 |

Sincerely,



Hazel Mullin
GOLDEN FAME RESOURCES CORP.
1980 – 1075 W. Georgia St.,
Vancouver,
BC, Canada
V6E 3C9

RECEIVED
BLM AZ STATE OFFICE
2012 JUL 13 A 11: 03
PHOENIX, ARIZONA

Enclosed: Notice of Merger, Notice of Name Change, Bargain and Sale Deed and a Check for \$2,240.00 (\$10.00/claim for the name change from NewWest Gold Corp. to NewWest Gold (USA) Inc. and \$10.00/claim for the name change from NewWest Gold (USA) Inc. to Fronteer Development (USA) Inc.), Letter from BLM dated June 20, 2012 regarding the Transfer(s) Not Processed.



United States Department of the Interior

BUREAU OF LAND MANAGEMENT

Arizona State Office

One North Central Avenue, Suite 800

Phoenix, Arizona 85004-4427

www.blm.gov/az/

June 20, 2012



In Reply Refer To:

3800 (9310) AT

AMC260035, AMC279081, AMC282647, AMC357467, AMC365714

PHOENIX, ARIZONA

2012 JUL 13 A 11:03

RECEIVED
BLM AZ STATE OFFICE

CERTIFIED MAIL – RETURN RECEIPT REQUESTED

NOTICE

Golden Fame Resources Corp

1980 - 1075 West Georgia Street

Vancouver, BC, Canada V6E 3C9

:
:
:

This Decision Affects Those Claims

Shown in the Block Below.

AMC260035 - 260045, AMC279081, AMC282649 - 282654, AMC286818 - 286824,
AMC357467 - 357474, AMC365714 - 365792

Transfer(s) Not Processed

A conveyance document to transfer ownership of the mining claim(s) listed above was received by the Bureau of Land Management (BLM) Arizona State Office. The transfer(s) of ownership cannot be processed for the following reason:

1) According to BLM records, the claims are currently in the name of NewWest Gold Corp. No documentation was provided to transfer the claims from NewWest Gold Corp to NewWest Gold USA Inc. This transfer would also require processing fees of \$10 per claim. 2) Name Change documents were provided changing NewWest Gold USA Inc. to Fronteer Development USA Inc., however no processing fees were received for this transfer. The processing fees are \$10 per claim. Please provide the required documents and processing fees so that we may proceed with this transfer of interest to Golden Fame Resources Corp.

If appropriate, please submit a corrected conveyance document, required documents, or additional fees, within 30 days of your receipt of this notice. If the required information is not received within the 30-day timeframe, no further action will be taken, and the BLM will retain the non-refundable processing fees submitted.


1 10/20/08 01:10:00 PM

607182

12/10/2008
004 of 4

IN WITNESS WHEREOF, the undersigned has caused this Certificate of Amendment of Certificate of Incorporation to be signed this 2nd day of October, 2008, by the undersigned authorized officer who affirms that the statements made herein are true and correct.

NEWWEST GOLD USA INC.,
a Delaware corporation

By: 
Name: James B. Lincoln
Title: President

RECEIVED
BLM AZ STATE OFFICE
2012 JUL 13 A 11:04
PHOENIX, ARIZONA

STATE OF DELAWARE

000000

01/08/2007
003 of 4

State of Delaware
Secretary of State
Division of Corporations
Delivered 07:37 PM 10/02/2006
FILED 06:42 PM 10/02/2006
SRV 060906818 - 4144494 FLS

**STATE OF DELAWARE
CERTIFICATE OF MERGER OF
DOMESTIC LIMITED LIABILITY COMPANIES
INTO A
DOMESTIC CORPORATION**

Pursuant to Title 8, Section 264(e) of the Delaware General Corporation Law and Title 6, Section 18-209 of the Delaware Limited Liability Company Act, the undersigned corporation executed the following Certificate of Merger:

FIRST: The name of the surviving corporation is NewWest Gold USA Inc., a Delaware Corporation, and the name of the limited liability companies being merged into this surviving corporation are Zaca Mining LLC, a Delaware limited liability company and NewWest Gold LLC, a Delaware limited liability company.

SECOND: The Agreement and Plan of Merger has been approved, adopted, certified, executed and acknowledged by the surviving corporation and the merging limited liability companies.

THIRD: The name of the surviving corporation is NewWest Gold USA Inc.

FOURTH: The merger is to become effective on October 2, 2006.

FIFTH: The Agreement and Plan of Merger is on file at NewWest Gold USA Inc., Building 6, Suite 210, 1658 Cole Blvd, Lakewood, CO 80401, the place of business of the surviving corporation.

SIXTH: A copy of the Agreement and Plan of Merger will be furnished by the corporation on request, without cost, to any stockholder of any constituent corporation or member of any constituent limited liability company.

SEVENTH: The current Certificate of Incorporation of NewWest Gold USA Inc. shall be the Certificate of Incorporation of the surviving corporation.

RECEIVED
BLMAZ STATE OFFICE
2012 JUL 13 A 11: 04
PHOENIX, ARIZONA


*** THIS IS AN UNOFFICIAL COPY ***

1 000000 0000 0000 0000 0000 0000

520000

01/09/2007
004 of 4

IN WITNESS WHEREOF, said Corporation has caused this certificate to be signed by an authorized officer, the 2nd day of October, A.D., 2006.

By: 
Name: Stephen D. Alfors
Title: President

RECEIVED
BLM AZ STATE OFFICE
2012 JUL 13 A 11: 04
PHOENIX, ARIZONA

2010-13815

Page 1 of 19

Requested By: RENAUD COOK DRURY MESAROS

Christine Rhodes - Recorder

Cochise County, AZ

06-16-2010 03:12 PM Recordings Fee \$31.00

When recorded, please return to:

Graham M. Clark, Jr.

Renaud Cook Drury Mesaros, PA

One North Central, Suite 900

Phoenix, AZ 85004

RECEIVED
BLM AZ STATE OFFICE
2012 JUL 13 A 11: 04
PHOENIX, ARIZONA

**BARGAIN AND SALE DEED AND RELEASE
WITH RESERVATION OF ROYALTY**

THIS BARGAIN AND SALE DEED AND RELEASE WITH RESERVATION OF ROYALTY is made effective as of the 3rd day of June, 2010, by and among Fronteer Development (USA) Inc. ("Fronteer"), a Delaware corporation, whose address is 1031 Railroad Street, Suite 110, Elko, Nevada 89801, Fronteer Royalty LLC ("Fronteer Royalty"), a Delaware limited liability company, whose address is the same as that of Fronteer, and Golden Fame (USA) Inc. ("Buyer"), a Nevada corporation whose address for purposes hereof is 1075 West Georgia Street, Suite 1980, Vancouver, British Columbia, Canada V6E 3C9.


FOR GOOD AND VALUABLE CONSIDERATION, the receipt and sufficiency of which are hereby acknowledged, Fronteer does hereby grant and convey to Buyer those patented and unpatented mining claims listed on Exhibit A attached hereto and incorporated herein by reference (the "Claims") and those fee lands listed on Exhibit A (the "Fee Lands") and Fronteer warrants that it has not conveyed any interest in the Claims or the Fee Lands to any third party and that the Claims and the Fee Lands are free from encumbrances arising by, through or under Fronteer, but not otherwise. The parties agree that with respect to the unpatented mining claims comprising a portion of the Claims, the above-referenced warranties pertain only to title thereto, and not the validity or maintenance thereof. The parties further agree that the warranties set forth above shall survive until July 31, 2012, notwithstanding any provisions of Arizona law to the contrary.

FRONTEER HEREBY RESERVES, and Buyer, its successors and assigns, hereby agree to pay, a production royalty as described in Exhibit B attached hereto and incorporated herein by reference.

FOR GOOD AND VALUABLE CONSIDERATION, the receipt and sufficiency of which are hereby acknowledged, Fronteer Royalty hereby acknowledges the termination of and releases all of its interest in that production royalty described in that Assignment of Royalty Deed and Overriding Royalty Interest dated June 30, 2006, from Western States Royalty Corporation to NWG Royalty LLC (predecessor-in-interest to Fronteer Royalty).


IN WITNESS WHEREOF, the parties have executed this Bargain and Sale Deed and Release with Reservation of Royalty the day and year first set forth above.

FRONTEER DEVELOPMENT (USA) INC,
a Delaware corporation

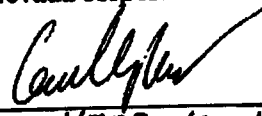

By: JIM LINCOLN
Its: PRESIDENT

FRONTEER ROYALTY LLC, a Delaware
limited liability company

By: FRONTEER DEVELOPMENT (USA)
INC., a Delaware corporation, its Manager


By: JIM LINCOLN
Its: PRESIDENT

GOLDEN FAME (USA) INC.,
a Nevada corporation


By: HERRICK LAU
Its: SECRETARY

STATE OF Nevada)
COUNTY OF Elko) ss.

The foregoing instrument was acknowledged before me on this 3 day of June, 2010, by James Lincoln as President of Fronteer Development (USA) Inc., a Delaware corporation.

Witness my hand and official seal.



Rebecca Schow
Notary Public

My Commission expires:

9-21-2013

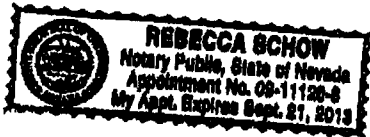
[SEAL]

RECEIVED
BLMAZ STATE OFFICE
2012 JUL 13 A 11:05
PHOENIX, ARIZONA

STATE OF Nevada)
COUNTY OF Elko) ss.

The foregoing instrument was acknowledged before me on this 3rd day of June, 2010, by James Lincoln as President of Fronteer Development (USA) Inc., a Delaware corporation, Manager of Fronteer Royalty LLC, a Delaware limited liability company.

Witness my hand and official seal.



Rebecca Schow
Notary Public

My Commission expires:

9-21-2013

[SEAL]

Province
STATE OF British Columbia)
COUNTY OF Vancouver) ss.

The foregoing instrument was acknowledged before me on this 10th day of June, 2010, by Herrick Lau as Secretary of Golden Fame (USA) Inc., a Nevada corporation.

Witness my hand and official seal.


RGP

Notary Public

My Commission expires:

N/A

[SEAL]



RONALD G. PATON
Barrister & Solicitor
MAITLAND & COMPANY
#700 - 825 HOWE STREET
VANCOUVER, B.C. V6C 2T8

EXHIBIT A**THE CLAIMS**

FRONTEER UNPATENTED LODE/PLACER CLAIMS
Township 14 South, Range 27 East,
Sections 15, 16, 17, 20, 21, 22, 27 & 28
Cochise County, Arizona
(Total Claims: 112)

| <u>CLAIM NAME</u> | <u>LOCATION DATE</u> | <u>COUNTY FILING</u> | <u>AMC NUMBER</u> |
|-----------------------|----------------------|----------------------|-------------------|
| MOUNTAIN DEW NO. 1 | 09/01/1986 | 860920652 | 260035 |
| MOUNTAIN DEW NO. 2 | 09/01/1986 | 860920653 | 260036 |
| MOUNTAIN DEW NO. 3 | 09/01/1986 | 860920654 | 260037 |
| TRAM NO. 1 | 09/01/1986 | 860920655 | 260038 |
| TRAM NO. 2 | 09/01/1986 | 860920656 | 260039 |
| TRAM NO. 3 | 09/01/1986 | 860920657 | 260040 |
| CASEY NO. 1 | 09/01/1986 | 860920658 | 260041 |
| CASEY NO. 2 | 09/01/1986 | 860920659 | 260042 |
| CASEY NO. 3 | 09/01/1986 | 860920660 | 260043 |
| BEARCAT | 09/01/1986 | 860920661 | 260044 |
| SUSPENSION NO. 4 | 09/01/1986 | 860920662 | 260045 |
| CHRYSLER | 12/21/1987 | 880100151 | 279081 |
| MERRILY NO. 3 | 03/23/1988 | 880306340 | 282649 |
| MERRILY NO. 4 | 03/23/1988 | 880306341 | 282650 |
| MERRILY NO. 5 | 03/23/1988 | 880306342 | 282651 |
| MERRILY NO. 6 | 03/23/1988 | 880306343 | 282652 |
| MERRILY NO. 7 | 03/23/1988 | 880306344 | 282653 |
| MERRILY NO. 8 | 03/23/1988 | 880306345 | 282654 |
| MERRILY NO. 9 | 06/27/1988 | 880613582 | 286818 |
| MERRILY NO. 10 | 06/27/1988 | 880613583 | 286819 |
| MERRILY NO. 11 | 06/27/1988 | 880613584 | 286820 |
| MERRILY NO. 12 | 06/27/1988 | 880613585 | 286821 |
| MERRILY NO. 13 | 06/27/1988 | 880613586 | 286822 |
| MERRILY NO. 14 | 06/27/1988 | 880613587 | 286823 |
| MERRILY NO. 15 | 06/27/1988 | 880613588 | 286824 |
| NWR #1 (Placer) | 11/19/2002 | 21137229 | 357467 |
| NWR #2 (Placer) | 11/19/2002 | 21137230 | 357468 |
| NWR #3 (Placer) | 11/19/2002 | 21137231 | 357469 |
| NWR #4 (Placer) | 11/19/2002 | 21137232 | 357470 |

RECEIVED
BLM AZ STATE OFFICE
2012 JUL 13 A 11:05
PHOENIX, ARIZONA

| <u>CLAIM NAME</u> | <u>LOCATION DATE</u> | <u>COUNTY FILING</u> | <u>AMC NUMBER</u> |
|-----------------------|----------------------|----------------------|-------------------|
| NWR #5 (Placer) | 11/19/2002 | 21137233 | 357471 |
| NWR #6 (Placer) | 11/19/2002 | 21137234 | 357472 |
| MOUNTAIN DEW NO. 4 | 11/19/2002 | 21137228 | 357474 |
| MOUNTAIN DEW NO. 5 | 11/19/2002 | 21137227 | 357473 |
| DC 1 | 04/21/2005 | 50517987 | 365714 |
| DC 2 | 04/21/2005 | 50517988 | 365715 |
| DC 3 | 04/21/2005 | 50517989 | 365716 |
| DC 4 | 04/21/2005 | 50517990 | 365717 |
| DC 5 | 04/21/2005 | 50517991 | 365718 |
| DC 6 | 04/21/2005 | 50517992 | 365719 |
| DC 7 | 04/21/2005 | 50517993 | 365720 |
| DC 8 | 04/22/2005 | 50517994 | 365721 |
| DC 9 | 04/22/2005 | 50517995 | 365722 |
| DC 10 | 04/21/2005 | 050517996 | 365723 |
| DC 11 | 04/21/2005 | 050517997 | 365724 |
| DC 12 | 04/21/2005 | 050517998 | 365725 |
| DC 13 | 04/21/2005 | 050517999 | 365726 |
| DC 14 | 04/21/2005 | 050518000 | 365727 |
| DC 15 | 04/21/2005 | 050518001 | 365728 |
| DC 16 | 04/21/2005 | 050518002 | 365729 |
| DC 17 | 04/21/2005 | 050518003 | 365730 |
| DC 18 | 04/21/2005 | 050518004 | 365731 |
| DC 19 | 04/21/2005 | 050518005 | 365732 |
| DC 20 | 04/21/2005 | 050518006 | 365733 |
| DC 21 | 04/20/2005 | 050518007 | 365734 |
| DC 22 | 04/20/2005 | 050518008 | 365735 |
| DC 23 | 04/21/2005 | 050518009 | 365736 |
| DC 24 | 04/21/2005 | 050518010 | 365737 |
| DC 25 | 04/21/2005 | 050518011 | 365738 |
| DC 26 | 04/21/2005 | 050518012 | 365739 |
| DC 27 | 04/21/2005 | 050518013 | 365740 |
| DC 28 | 04/20/2005 | 050518014 | 365741 |
| DC 30 | 04/19/2005 | 050518015 | 365742 |
| DC 31 | 04/19/2005 | 050518016 | 365743 |
| DC 32 | 03/02/2005 | 050518017 | 365744 |
| DC 33 | 03/02/2005 | 050518018 | 365745 |
| DC 34 | 04/19/2005 | 050518019 | 365746 |
| DC 35 | 04/19/2005 | 050518020 | 365747 |
| DC 36 | 04/19/2005 | 050518021 | 365748 |
| DC 37 | 04/19/2005 | 050518022 | 365749 |

| <u>CLAIM NAME</u> | <u>LOCATION DATE</u> | <u>COUNTY FILING</u> | <u>ANC NUMBER</u> |
|-------------------|----------------------|----------------------|-------------------|
| DC 39 | 02/25/2005 | 050518023 | 365750 |
| DC 40 | 03/02/2005 | 050518024 | 365751 |
| DC 41 | 03/02/2005 | 050518025 | 365752 |
| DC 42 | 03/02/2005 | 050518026 | 365753 |
| DC 43 | 03/02/2005 | 050518027 | 365754 |
| DC 44 | 04/19/2005 | 050518028 | 365755 |
| DC 45 | 04/19/2005 | 050518029 | 365756 |
| DC 46 | 04/19/2005 | 050518030 | 365757 |
| DC 47 | 02/25/2005 | 050518031 | 365758 |
| DC 66 | 04/22/2005 | 050518032 | 365759 |
| DC 67 | 04/22/2005 | 050518033 | 365760 |
| DC 68 | 04/22/2005 | 050518034 | 365761 |
| DC 69 | 04/22/2005 | 050518035 | 365762 |
| DC 70 | 04/21/2005 | 050518036 | 365763 |
| DC 71 | 04/21/2005 | 050518037 | 365764 |
| DC 72 | 04/21/2005 | 050518038 | 365765 |
| DC 73 | 04/22/2005 | 050518039 | 365766 |
| DC 74 | 04/22/2005 | 050518040 | 365767 |
| DC 75 | 04/21/2005 | 050518041 | 365768 |
| DC 76 | 04/21/2005 | 050518042 | 365769 |
| DC 77 | 04/22/2005 | 050518043 | 365770 |
| DC 78 | 04/22/2005 | 050518044 | 365771 |
| DC 79 | 04/22/2005 | 050518045 | 365772 |
| DC 81 | 02/25/2005 | 050518046 | 365773 |
| DC 82 | 02/25/2005 | 050518047 | 365774 |
| DC 83 | 02/25/2005 | 050518048 | 365775 |
| DC 84 | 02/25/2005 | 050518049 | 365776 |
| DC 85 | 02/25/2005 | 050518050 | 365777 |
| DC 86 | 02/25/2005 | 050518051 | 365778 |
| DC 87 | 02/25/2005 | 050518052 | 365779 |
| DC 88 | 02/25/2005 | 050518053 | 365780 |
| DC 89 | 02/25/2005 | 050518054 | 365781 |
| DC 90 | 04/19/2005 | 050518055 | 365782 |
| DC 91 | 02/25/2005 | 050518056 | 365783 |
| DC 92 | 02/25/2005 | 050518057 | 365784 |
| DC 93 | 02/25/2005 | 050518058 | 365785 |
| DC 94 | 02/25/2005 | 050518059 | 365786 |
| DC 95 | 02/25/2005 | 050518060 | 365787 |
| DC 96 | 02/25/2005 | 050518061 | 365788 |
| DC 97 | 02/25/2005 | 050518062 | 365789 |
| DC 98 | 02/25/2005 | 050518063 | 365790 |
| DC 99 | 02/25/2005 | 050518064 | 365791 |
| DC 100 | 04/22/2005 | 050518065 | 365792 |

PHOENIX, ARIZONA

2012 JUL 13 A 11: 05

RECEIVED
BLMAZ STATE OFFICE

FRONTEER DEVELOPMENT (USA) INC.
PATENTED MINING CLAIMS
Township 14 South, Range 27 East
Sections 21, 22, 27
Cochise County, Arizona

| <u>PATENT</u> | <u>MINERAL SURVEY</u> | <u>PATENT NUMBER</u> | <u>COUNTY DOCKET</u> |
|---------------|-----------------------|----------------------|----------------------|
| EWELL SPRING | 1554 | NA | 20 / 71 |

| <u>PATENT</u> | <u>MINERAL SURVEY</u> | <u>PATENT NUMBER</u> | <u>COUNTY DOCKET</u> |
|------------------|-----------------------|----------------------|----------------------|
| BUICK | 4380 | 1165301 | 155 / 573 |
| CHEVRELET | 4380 | 1165301 | 155 / 573 |
| DODGE | 4380 | 1165301 | 155 / 573 |
| EAST JUNO | 4380 | 1165301 | 155 / 573 |
| FORD | 4380 | 1165301 | 155 / 573 |
| GOLD RIDGE | 4380 | 1165301 | 155 / 573 |
| GOLD RIDGE NO. 1 | 4380 | 1165301 | 155 / 573 |
| GRACIE | 4380 | 1165301 | 155 / 573 |
| JUNO | 4380 | 1165301 | 155 / 573 |
| JUNO NO. 1 | 4380 | 1165301 | 155 / 573 |
| PACKARD | 4380 | 1165301 | 155 / 573 |
| PIERCE ARROW | 4380 | 1165301 | 155 / 573 |
| STAR | 4380 | 1165301 | 155 / 573 |
| STUDEBAKER | 4380 | 1165301 | 155 / 573 |
| STUTZ | 4380 | 1165301 | 155 / 573 |
| SUPENSION NO. 1 | 4380 | 1165301 | 155 / 573 |
| SUSPENSION NO. 2 | 4380 | 1165301 | 155 / 573 |
| SUSPENSION NO. 3 | 4380 | 1165301 | 155 / 573 |
| THELMA | 4380 | 1165301 | 155 / 573 |

Except all that portion embraced in the Midnight lode claim Survey No. 2970; Ewell Spring lode claim Survey No. 1554; Steamboat lode claim, Survey No. 2972; Arizona No. 1 and North Star lode claims unsurveyed and Lot 1 and SE1/4NW1/4, Section 27, Township 14 South, Range 27 East of the Gila and Salt River Base and Meridian; Except all veins, lodes and ledges throughout their entire depth, the tops or apexes of which lie inside of such excluded portion, as set forth in said patent.

FRONTIER FEE LANDS

TOWNSHIP 14 SOUTH, RANGE 27 EAST

PARCEL 1:

SECTION 26 (NWNW)

PARCEL 2:

SECTION 27: Portion of the NENE

Beginning at the northeast corner of said Section 27; thence South on the East Line of said Section, 1320 feet to a corner in said line; thence West 1320 feet to a corner being the center of the NE1/4 of said Section; thence North 870 feet to a point in the West line; thence East to a point 510 feet at an intersecting with the West end line of Hidden Treasure No. 2 Mining Claim; thence North 21 07' East 471 feet to a point intersecting the North line of said Section 27; thence East 620 feet to the POINT OF BEGINNING

PARCEL 3:

The W1/2NW1/4SW1/4NE1/4 of Section 27, Township 14 South, Range 27 East

RECEIVED
BLM AZ STATE OFFICE
2012 JUL 13 A 11:05
PHOENIX, ARIZONA

FRONTIER TOWN LOTS

PARCEL NO. 1:

Lots or parcels of real property situated in or adjacent to the community of Dos Cabezas, Cochise County, Arizona, identified as Lot or Parcel Number 8, 11, 16, 18, 19, 20, 21, 22 and 25.

PARCEL NO. 2:

IN SW NE BY M&B BEG AT SE COR OF LOT 6 BLK 13 DOS CABEZAS TWNS N 100'S 83DEG 20MIN E 50'S 100'N 83DEG 20MIN W 50' TO BEG .115AC SEC 32, T14S, R27E, also known as Cochise County Assessor's Parcel Number 305 23 008.

PARCEL NO. 3:

IN SW NE BY M&B BEG AT NE COR OF SW NE S 100' W 125' N 100' E 125' TO BEG .287AC SEC 32, T14S, R27E, also known as Cochise County Assessor's Parcel Number 305 23 011.

PARCEL NO. 4:

IN SW NE 140' E & W X 192' N & S (INDEF DESC) .617AC SEC 32, T14S, R27E, also known as Cochise County Assessor's Parcel Number 305 23 016.

PARCEL NO. 5:

IN SW NE BEG AT NW COR OF SERVANTEX LAND W 209' S 209' E 209' N 209' TO BEG (INDEF DESC) 1.003AC SEC 32, T14S, R27E, also known as Cochise County Assessor's Parcel Number 305 23 017.

PARCEL NO. 6:

IN SW NE BEG AT NE COR OF STANDISH LAND W 100'S 100' E 100' N 100' TO BEG (INDEF DESC) .230AC SEC 32, T14S, R27E, also known as Cochise County Assessor's Parcel Number 305 23 018.

PARCEL NO. 7:

IN SW NE ON N SIDE OF MAIN ST DOS CABEZAS N 170' W 92' S 170' E 92' (INDEF DESC) .359AC SEC 32, T14S, R27E, also known as Cochise County Assessor's Parcel Number 305 23 019.

PARCEL NO. 8:

IN SW NE BEG AT COR OF MARQUEZ LAND S 270' W 80' N270' E80' (INDEF DESC) .496AC SEC 32, T14S, R27E, also known as Cochise County Assessor's Parcel Number 305 23 020.

PARCEL NO. 9:

IN SW NE S 153' E 112' N 153' W 112 (INDEF DESC) .393AC SEC 32, T14S, R27E, also known as Cochise County Assessor's Parcel Number 305 23 021.

PARCEL NO. 10:

IN SW NE 50' E & W X 100' N & S NEAR PERALTA LAND (INDEF DESC) .115AC SEC 32, T14S, R27E, also known as Cochise County Assessor's Parcel Number 305 23 022.

PARCEL NO. 11:

IN SE NE .5AC OF LAND WITH NO DESC (INDEF DESC) SEC 32, T14S, R27E, also known as Cochise County Assessor's Parcel Number 305 23 035.

PARCEL TWELVE:

Any other lots or parcels of real property to which Owner holds title or in which it has any claim or interest in Cochise County, Arizona.

EXHIBIT B

NET SMELTER ROYALTY

Fronteer Development (USA) Inc. ("**Royalty Holder**") hereby reserves, and Golden Fame (USA) Inc. (the "**Company**") hereby grants to/agrees to pay to Royalty Holder, its successors and assigns, a Royalty (as herein defined) on minerals produced, saved and sold from the Claims and the Fee Lands (collectively, the "**Property**") on the terms and subject to the conditions herein specified in this agreement (the "**NSR Agreement**").

1. **Royalty.** If the Company commences production of Products that are mined from the Property, the Company grants and shall pay the Royalty Holder a Royalty equal to two percent (2%) of the Net Smelter Returns from all Products (the "**Royalty**"), computed as herein provided. No Royalty shall be due upon bulk samples extracted by the Company for metallurgical testing purposes during the Company's exploration or development work on the Property.

(a) The term "**commences production**" as used herein shall mean the first day of the month following expiration of the first consecutive two month period within which milling or heap or dump leaching (or other treatment) of ores produced from the Property has yielded concentrate of commercial quality and quantity.

(b) "**Products**" shall mean all ores and minerals mined from the Property and all concentrates and other mineral products, metals or minerals which are derived therefrom.

2. **Net Smelter Returns.** As used herein, "**Net Smelter Returns**" means the Gross Proceeds less Allowable Deductions.

(a) As used herein, "**Gross Proceeds**" shall have the following meaning:

(i) If the Company causes refined gold (meeting the specifications of the London Bullion Market Association) to be produced from Products, Net Smelter Returns shall be paid on the refined gold, as herein provided. For purposes of determining Net Smelter Returns, the refined gold shall be deemed to have been sold at the Monthly Average Gold Price and the Gross Proceeds shall be determined by multiplying Gold Production during the calendar month by the Monthly Average Gold Price for such month. As used herein, "**Gold Production**" shall mean the quantity of refined gold outturned during the calendar month to the Company's account by an independent third party refinery from Products, on either a provisional or final settlement basis. If the outturn of refined gold is made by the refinery on a provisional basis, Gross Proceeds shall be based on the amount of such provisional settlement, but shall be adjusted in subsequent payments and statements to account for the amount of refined metal established by the final settlement. "**Monthly Average Gold Price**" shall mean the average London Bullion Market Association P.M. Gold Fix, calculated by dividing the sum of all such prices reported for the month by the number of days for which such prices were reported.

(ii) If the Company causes refined silver (meeting the specifications for refined silver subject to the New York Silver Price published by Handy & Harman) to be produced from Products, Net Smelter Returns shall be paid on refined silver as herein

provided. For purposes of determining Net Smelter Returns, the refined silver shall be deemed to have been sold at the Monthly Average Silver Price and the Gross Proceeds shall be determined by multiplying Silver Production during the calendar month by the Monthly Average Silver Price for such month. As used herein, "Silver Production" shall mean the quantity of refined silver outturned during the calendar month to the Company's account by an independent third party refinery from Products, on either a provisional or final settlement basis. If the outturn of refined silver is made by the refinery on a provisional basis, Gross Proceeds shall be based on the amount of such provisional settlement, but shall be adjusted in subsequent payments and statements to account for the amount of refined metal established by the final settlement. As used herein, "Monthly Average Silver Price" shall mean the average New York Silver Price as published daily by Handy & Harmon, calculated by dividing the sum of all such prices reported for the calendar month by the number of days for which such prices were reported.

(iii) If the Company causes refined metals other than refined gold and refined silver to be produced from Products, Net Smelter Returns shall be paid on the refined metal produced as herein provided and the Gross Proceeds shall be equal to the amount of the proceeds actually received by the Company during the calendar month from the sale of such refined metal.

(iv) If the Company sells raw ore mined from the Property or doré or concentrates produced from Products to an independent third party in an arm's length transaction, then the Gross Proceeds shall be equal to the amount of the proceeds actually received by the Company during the calendar month from the sale of such raw ore, doré, or concentrates.

(v) If the Company sells raw ore mined from the Property or doré or concentrates produced from Products in other than an arm's length sale to an independent third party, then the Gross Proceeds shall be equal to the fair market value of such raw ore, doré or concentrates.

(b) As used herein, "Allowable Deductions" shall mean the following costs, charges and expenses paid by the Company for or with respect to processed Products, after such Products are shipped from the Property:

(i) Charges for treatment in the smelting and refining processes (including handling, processing, interest and provision for settlement fees, costs of umpires, sampling, weighing, assaying and representation fees, penalties, and other deductions made by the smelter or refiner or imposed by law and specifically excluding mining and milling costs);

(ii) Actual costs of transportation (including loading, freight, insurance security, transaction taxes, handling, port, demurrage, delay, and forwarding expenses incurred by reason of or in the course of such transportation) of Products from the Property to the place of treatment and then to the place of sale;

(iii) costs or charges of any nature for or in connection with insurance, storage, or representation at a smelter or refinery for Products; and

(iv) sales, use, ad valorem, value added, severance, export, import, excise, and any other tax on or measured by mineral production, but excluding taxes based on the Company's or the Royalty Holder's net income and excluding net proceeds of mines or other taxes imposed on both the Company and Royalty Holder.

(c) If Products are processed on or off the Property in a facility wholly or partially owned by the Company or a shareholder of the Company or by an affiliate of the Company or an affiliate of a shareholder of the Company, Allowable Deductions will not include any costs that are in excess of those which would be incurred on an arm's length basis, which would not be Allowable Deductions if those Products were processed by an independent third party.

3. Calculation and Payment of Royalty.

(a) The obligation to pay Royalty shall accrue upon the outturn of refined metals, on which Royalty is payable to the Company's account or the sooner sale of unrefined metals, doré, concentrates, ores or other Products, as hereinafter provided.

(b) Where outturn of refined metals is made by an independent third party refinery on a provisional basis, the Net Smelter Returns shall be based upon the amount of refined metal credited by such provisional settlement, but shall be adjusted in subsequent statements to account for the amount of refined metal established by final settlement by the refinery.

(c) Royalty shall become due and payable quarterly on the last day of the month next following the end of the quarter in which the same accrued. Royalty payments shall be accompanied by a statement showing in reasonable detail the quantities and grades of the refined Products produced and sold or deemed sold by the Company monthly; the average monthly price determined as herein provided for refined metals on which Royalty is due; Allowable Deductions; and other pertinent information in sufficient detail to explain the calculation of the Royalty payment. In the event any Royalty payment is not made with the time provided in this Section 3(c), Royalty Holder may give the Company notice in writing of such default, and unless within ten days after receipt of such notice Royalty Holder shall have received such payment, then the Company shall pay interest on the delinquent payment at the rate of twelve percent (12%) per annum which shall accrue from the day the delinquent payment was due to the date of payment of the required Royalty payment and accrued interest. Reasonable attorney fees and costs shall be paid to the prevailing party by the other party in the event of disputes arising over payments of royalties.

(d) All Royalty payments shall be considered final and in full satisfaction of all obligations of the Company with respect thereto, unless the Royalty Holder gives the Company written notice describing and setting forth a specific objection to the determination thereof within 12 months setting of receipt by the Royalty Holder of a Royalty statement. If the Royalty Holder objects to a particularly quarterly statement as herein provided, the Royalty Holder shall, for a period of 60 days after the Company's receipt of notice of such objection, have the right, upon reasonable notice and at reasonable time, to have the Company's accounts and records relating to the calculation of the Royalty in question audited by a representative or agent of the Royalty Holder. If such audit determines that there has been a deficiency or an excess in the payment made to the Royalty Holder such deficiency or excess shall be resolved by adjusting the next monthly Royalty payment or credit due hereunder. The Royalty Holder shall pay all costs of such audit unless a

RECEIVED
STATE OFFICE
JUL 13 AM 11:05
DENIX, ARIZONA

deficiency of 5% or more of the amount determined by the Company to be due to the Royalty Holder is determined to exist. The Company shall pay the costs of such audit if a deficiency of 5% or more of the amount due is determined to exist. All books and records used by the Company to calculate Royalty due hereunder shall be kept in accordance with U.S. generally accepted accounting principles consistently applied. Failure on the part of the Royalty Holder to make claim on the Company for adjustment in such 12 month period shall establish the correctness and preclude the filing of exceptions thereto or making of claims for adjustment thereon; providing that nothing herein shall limit the time in which the Royalty Holder may commence a proceeding for fraud, concealment or misrepresentation.

(e) The Royalty shall be in addition to any other royalty due to a third party.

(f) The Company shall have the right of mixing or commingling, at any location and either underground or at the surface, any Products from the Property with any ores, metals, minerals, or mineral products from other lands, provided that the Company shall determine the weight or volume of, sample and analyze for grade and amenability to process all such Products and ores, metals, minerals and mineral products (including the recovery factor) before the same are so mixed or commingled. Any such determining of weight or volume, sampling and analytical practices and procedures applied by the Company shall be used as the basis of allocation of Net Smelter Returns payable to the Royalty Holder hereunder in the event of a sale by the Company of materials so mixed or commingled or of products produced therefrom. Prior to commencement of commercial production, the Company shall notify the Royalty Holder how the Company proposes to determine the weight or volume of, sample and analyze all such materials. The Royalty Holder may, within 30 days after receipt of such notice, object thereto in writing, specifying with particularity the grounds for such objection. If the Royalty Holder does not serve a timely objection, the Royalty Holder shall be deemed to have consented to procedures described in the Company's notice. If the Royalty Holder does object to the Company's proposed procedures within such 30 day period, the Company and the Royalty Holder shall attempt for a period of 15 days to reach agreement concerning the procedures to be used. If the Company and the Royalty Holder fail to reach agreement within such 15 day period, either party may initiate binding arbitration in accordance with the provisions of this Agreement, to determine the procedures to be used. Based on its operating experience, the Company may subsequently propose modifications to the approved procedures for determining the weight or volume of, sampling and analyzing ores or mineral products to be mixed or commingled, following the same procedures set forth above, including arbitration. Notwithstanding the foregoing, nothing herein shall require or permit the operations of the Company or its mixing or commingling or Products with any ores, metals, minerals or mineral products from other lands to be hindered, delayed or interrupted pending the determination of the procedures to be used.

(g) The Company may but need not engage in forward sales, future trading or commodity options trading, and other price hedging, price protection, and speculative arrangements ("Trading Activities") which may involve the possible delivery of base or precious metals produced from the Property. The parties acknowledge and agree that the Royalty Holder shall not be entitled to participate in the proceeds or be obligated to share in any losses generated by the Company's Trading Activities.

4. No Implied Covenants. The timing, nature, manner and extent of any exploration, development, mining, production and sale of Products, if any, shall be at the sole discretion of the Company. No implied covenants or conditions whatsoever shall be read into this NSR Agreement, including without limitation any covenants or conditions relating to exploration, development, prospecting, mining, production or sale of Products, except for the covenants of good faith and fair dealing.
5. Buy Back of Royalty. The Company shall have the right, exercisable at any time within twenty years after the Closing Date, to purchase up to one half of the Royalty (equal to a 1% of Net Smelter Returns) by payment to the Royalty Holder of US\$500,000 in cash. Upon payment of US\$500,000, the Royalty in this Royalty Agreement shall be reduced to 1% of Net Smelter Returns, effective as of the date of such payment and provided that Products produced before the date of such payment shall be subject to the 2% Royalty.
6. Conveyance. The Company shall have the right to convey the Property subject to the terms and conditions of that Letter Agreement between Company and Royalty Holder dated July 31, 2009. The Company shall require any transferee or assignee of any interest in the Property to assume in writing the obligation to pay the Royalty Holder the Royalty in accordance with the terms and conditions set forth herein, and upon such assumption, the Company shall be released from all liability hereunder with respect to the transferred interest in the Property, except for such liability as has accrued prior thereto. Any such transfer or conveyance which does not include such assumption language shall be void.
7. Assignment by Royalty Holder. The Royalty Holder may assign or convey its rights under this NSR Agreement; provided, however, that any change in ownership of the Royalty or any interest therein shall be accomplished in such manner that the Company shall not be required to make payments to or give notice to more than one person, firm, corporation, or entity. No change or division in the ownership of the Royalty, however accomplished, shall enlarge the obligations or diminish the rights of the Company.
8. Treatment of Product. The Company may, but shall not be obligated to, treat, mill, heap leach, sort, concentrate, refine, smelt, or otherwise process, beneficiate or upgrade the ores, concentrates, and other mineral product produced from the Property, at sites located on or off the Property, prior to sale, transfer, or conveyance to a purchaser, user or other consumer. The Company shall not be liable for mineral values lost in processing under sound practices and procedures, and no Royalty shall be due on any such lost mineral values.
9. Indemnity.
- (a) The Company agrees that it will defend, indemnify, reimburse and hold harmless the Royalty Holder, its officers, directors, shareholders, employees and its successors and assigns (collectively the "indemnified parties"), and each of them, from and against any and all claims, demands, liabilities, actions and proceedings, and related expenses (including reasonable attorneys' fees) which may be made or brought against the Royalty Holder or which it may sustain, pay or incur that whosoever result from or relate to operations conducted on or in respect of the Property that result from or relate to the mining, handling, transportation, smelting or refining of the Products or the handling of transportation of the Products.

(b) The indemnity provided in Section 9(a) is limited to claims, demands, liabilities, actions and proceedings that may be made or taken against an indemnified party its capacity as or related to the Royalty Holder as a holder of the Royalty and will not include any indemnity in respect of any claims, demands, liabilities, actions and proceedings against an indemnified party in any other capacity.

(c) The indemnification procedures set forth in Section 2.5 of the Letter Agreement shall apply with respect to any indemnification obligation set forth in this NSR Agreement.

10. Inspections. Either Royalty Holder, or its authorized agents or representatives, on not less than five (5) days' notice to the Company, may enter upon the Property for the purpose of inspecting the Property, all improvements thereto and operations thereon, as well as inspecting and copying all records and data, including without limitation electronically-maintained records and data, pertaining to all activities and operations on or with respect to the Property. Any such entry or inspection shall be at the risk and expense of the party conducting the investigation (although the Company shall not be excused from liability for its negligence or misconduct), and may not unreasonably hinder operations on the Property. Royalty Holder shall defend, indemnify the Company against, and hold the Company harmless from, any damage, claim or demand and all expenses related thereto (including reasonable attorneys' fees) arising by reason of any injury to any person or property caused by their exercise of their rights in this Section 10, except to the extent such damage, claim or demand is caused by negligence or misconduct on the part of the Company.

11. Stockpiling. The Company may not stockpile, store or place Products off of the Property unless the Company has first secured from the property owner where such stockpiling, storage or placement is to occur a written agreement, in recordable form, that provides that the Royalty Holder's right to the Royalty on such Products shall be preserved. Such agreement shall provide that (a) the Royalty Holder's rights pursuant to this NSR Agreement shall continue in full force and effect with respect to Products from the Property; (b) the Royalty Holder's rights in and to the Products shall be the same as if the Products were situated on the Property; (c) the Royalty Holder's rights to the Products contained within the stockpiled material shall take precedence over the rights of the property owner (and/or of such property owner's creditors) to the stockpiled material; and (d) the "stockpiling" agreement referred to in this Section 11 shall be irrevocable as long as the Products from the Property, or any part thereof, remain on property which is not part of the Property.

12. Tailing and Residues. All tailing, residues, waste rock, spoiled leach materials, and other materials (collectively "Materials") resulting from the Company's operations and activities on the Property shall be the sole property of the Company, but shall remain subject to the obligation to pay the NSR Royalty should the same be processed or reprocessed, as the case may be, in the future and result in the production of Products. Notwithstanding the foregoing, the Company shall have the right to dispose of Materials from any property, whether on or off of the Property, and to commingle the same with Materials from other properties. In the event Materials are processed or reprocessed, as the case may be, the NSR Royalty applicable thereto shall be determined on a pro rata basis as determined by using the best engineering and technical practices then available.

13. Covenant Running With Land. All of the covenants, conditions, and terms of this NSR Agreement shall (a) be of benefit to the parties, (b) run as a covenant with the Property and the ground covered thereby (including any interest derived from the federal government in the event of the amendment or repeal of the General Mining Law of 1872), and (c) bind and inure to the benefit

of the parties and their respective successors and assigns (including any third party who acquires any interest in the Property). The NSR Royalty shall attach to any amendments, relocations or conversions of any of the unpatented mining claims comprising a portion of the Property, or any real property interests which replace those claims which are created by amendments to federal or state mining laws.

14. Time of Essence. Time is of the essence in this NSR Agreement.

15. Perpetuities. In the event a court of competent jurisdiction determines that the term or any other provision of this NSR Agreement violates the Rule Against Perpetuities, then the term of this Agreement shall automatically be revised and reformed to coincide with the maximum term permitted by the Rule Against Perpetuities, or such other provision shall automatically be revised and reformed as necessary to comply with the Rule Against Perpetuities, and this Agreement shall not be terminated solely as a result of a violation of the Rule Against Perpetuities.

16. Arbitration.

(a) Any dispute, controversy or claim arising out of or relating to this NSR Agreement or the subject matter hereof, or the breach, termination, or invalidity of this NSR Agreement, shall be settled by binding arbitration in accordance with the Commercial Arbitration Rules of the American Arbitration Association ("AAA") in effect on the Effective Date, except as otherwise provided by this Section 16. Arbitration shall be the sole and exclusive forum for resolution of the dispute, controversy or claim, and the arbitrator's award shall be final and binding to the extent permitted by law. Judgment thereon may be entered by any court having jurisdiction.

(b) There shall be one arbitrator appointed by the parties. If the parties fail to agree on a single arbitrator within 20 days after arbitration is initiated, there shall be a single arbitrator appointed by AAA. The arbitrator shall be disinterested in the dispute, controversy or claim and shall have no connection with any party and shall, in the judgment of AAA, be qualified by education and experience to hear and determine the matter submitted to arbitration. Time is of the essence of the appointment of an arbitrator.

(c) The arbitration need not be administered, but should the services of an appointing or administering authority be necessary, the appointing or administering authority shall be the AAA.

(d) The place of arbitration shall be Reno, Nevada, unless otherwise agreed by the parties. The arbitration shall be conducted in the English language and any foreign language documents presented at such arbitration shall be accompanied by an English translation thereof. The arbitrator shall apply the law as made applicable by the Agreement.

(e) For purposes of arbitration only, the parties consent that the United States District Court for the District of Nevada and the courts of record of the County of Washoe and the State of Nevada shall have jurisdiction and venue with respect to all aspects of the enforcement of the arbitration provisions of this NSR Agreement.

(f) Unless the procedure for discovery is otherwise agreed to by the parties, the arbitrator, at the request of a party, may establish rules for pre-hearing discovery which shall

comport with due process, expeditious determination of the issues and fairness. Unless otherwise agreed by the parties, the depositions of no more than four witnesses on each side may be taken without the consent of the arbitrator(s). The Federal Rules of Civil Procedure and the Federal Rules of Evidence shall govern all aspects of the depositions, including admissibility.

(g) The decision in the arbitration shall be rendered, unless otherwise agreed by the parties, no later than 30 days after the date the hearings were closed. The decision of the arbitrator shall be in writing, shall be a reasoned decision that states the basis for the award, shall be signed by the arbitrator, and shall be final and binding on the parties. If the parties settle the dispute in the course of arbitration, such settlement shall be approved by the arbitrator on request of either party and become the award. The arbitrator shall have authority to award any remedy or relief that a court of the State of Nevada could order or grant, including awarding attorneys' fees to the prevailing party in the arbitration proceeding. In making monetary awards, the arbitrator is empowered to award only compensatory damages. Each party hereby irrevocably waives any damages in excess of compensatory damages, including a waiver of any punitive or multiple damages. The arbitrator may, in his or her discretion, grant pre-award interest, and if so, such interest may be at commercial rates during the relevant periods. The arbitrator may, in the course of proceedings, order any provisional remedy or conservatory measure, including but not limited to attachment, specific performance, preliminary injunction or the deposit of specified security, considered to be necessary, just and equitable. The failure of a party to comply with such an interim order, after due notice and opportunity to cure such noncompliance, may be treated by the arbitrator as a default and all or some of the claims or defenses of the defaulting party may be stricken and partial or final award entered against such party, or the arbitrator may award such lesser sanctions deemed appropriate. A request for interim or provisional relief to a court shall not be deemed incompatible with the agreement to arbitrate or as a waiver of that agreement.

(h) Prior to rendering a final award, the arbitrator shall submit to the parties an unsigned draft of the proposed award (exclusive of any award of costs and attorneys fees) and each party within three business days after receipt of such draft award, may serve on the other parties to the arbitration and file with the arbitrator: (i) a written statement outlining any claimed errors of fact, law computation or otherwise; and (ii) a certification by the party's counsel of the costs and attorneys' fees directly expended in the arbitration. Within three business days after receipt of the written statement of each party to the arbitration, the arbitrator shall render a final award. The award shall briefly state the reasoning on which it rests.

(i) All deadlines specified in this Section 16 may be extended by mutual written agreement of the parties.

(j) Each party is required to continue to perform its obligations under this letter agreement pending final resolution of any dispute.

(k) The procedures specified in this Section 16 will be the sole and exclusive procedures for the resolution of disputes between the parties arising out of or relating to this letter agreement; provided, however, that, prior to the appointment of the arbitrator, a party may

seek a preliminary injunction or other preliminary judicial relief in the courts of the State of Nevada if in the judgment of that party such action is necessary to avoid irreparable damage or to preserve the status quo. Despite the initiation of any such judicial proceedings, the parties will continue to participate in good faith in the procedures specified in this Section 16.

(l) Before accepting the position of arbitrator, the individual appointed shall set forth the basis for establishing his or her fees for the arbitration. Such basis shall be according to reasonable rates for hourly fees charged by such individual in the normal exercise of his or her profession. Except as otherwise awarded by the arbitrator, the parties shall each bear their own attorneys' fees and costs and one-half of the administrative costs and arbitrator's fees of any arbitration proceeding.

RECEIVED
BLM AZ STATE OFFICE
2012 JUL 13 A 11:05
PHOENIX, ARIZONA

700 18 00507 004 37 307 267 0

Recipient's Copy

1 From [Redacted]

Date 07/27/12

Sender's Name Ronan Saba-Halk Phone 604-688-9158

Company GOLDEN FAME RESOURCES CORP

Address 1075 GEORGIA ST W SUITE 1980

City VANCOUVER Province BC CANADA Postal Code V6E3C9

2 Your Internal Reference

3 To

Recipient's Name Bureau of Land Management Phone 602-417-9200

Company Bureau of Land Management

Address Arizona State Office

Address One North Central Avenue, Suite 800

City Phoenix State AZ

Country USA ZIP 85004-4427

Recipient's Tax ID Number Required for Customs Purposes (e.g., GST/RFC/VAT/IN/EIN/ABN, or as locally required).

Shipment Information

Packages 1 Total Weight 1 lb. in. kg DIM 1/1/1 cm

| Commodity Description | Harmonized Code | Country of Manufacture | Value for Customs |
|-----------------------|-----------------|------------------------|-------------------|
| <u>ess documents</u> | | | <u>21</u> |

Form ID# 11

FedEx Tracking Number 8759 9629 6209 Form ID No. 0412

5 Express Package Service

FedEx International Priority FedEx International First Available to select locations.

FedEx International Economy FedEx Envelope and FedEx Pak rate not available.

Packages up to 150 lb. (68 kg). For packages over 150 lb. (68 kg), use the FedEx Expanded Service International Air Waybill.

Not all services and options are available to all destinations.

6 Packaging

FedEx Envelope FedEx Pak FedEx Box FedEx Tube

Other FedEx 10kg Box* FedEx 25kg Box*

**These unique brown boxes with special pricing are provided by FedEx for FedEx Intl. Priority only.*

7 Special Handling

HOLD at FedEx Location SATURDAY Delivery Available to select locations for FedEx Intl. Priority only.

8 Payment

Complete payment options for both transportation charges and duties and taxes.

Bill transportation charges to:

Enter FedEx Acct. No. or Credit Card No. below.

Sender Acct. No. in Section 1 will be billed. Recipient Third Party Credit Card Cash Cheque

Credit Card Exp. Date _____ Credit Card Auth. _____

Bill Customs charges to:

ALL shipments may be subject to Customs charges, which FedEx does not estimate prior to clearance.

Enter FedEx Acct. No. below.

Sender Acct. No. in Section 1 will be billed. Recipient Third Party Cash Cheque

9 Required Signature

Use of this Air Waybill constitutes your agreement to the Conditions of Contract on the back of this Air Waybill, and you represent that this shipment does not contain dangerous goods. Certain international treaties, including the Warsaw Convention, may apply to this shipment and limit our liability for damage, loss, or delay, as described in the Conditions of Contract.

Sender's Signature [Signature]

This is not authorization to deliver this shipment without a recipient signature.

Received above shipment in good order and condition. We agree to pay all charges, including Customs duties and taxes as applicable, and we agree to the Conditions of Contract as stated on the reverse side of the Recipient's Copy.

Recipient's Signature: _____

FedEx Tracking Number 8759 9629 6209 Form ID No. 0412

| | | | |
|--|---|---|-------------------|
| Origin Station ID <u>YVVR</u> | Country Code/Destination Station ID <u>XA ZSYA</u> | URSA Routing | Handling Units |
| Received At: <input type="checkbox"/> 1 Reg. Stop <input type="checkbox"/> 2 On-Call Stop <input type="checkbox"/> 3 Drop Box <input type="checkbox"/> 4 World Service Center <input type="checkbox"/> 5 Station | Forms Attached: <input type="checkbox"/> CI <input type="checkbox"/> CO | Total Declared Value for Customs (Specify Currency) | Total Volume (cm) |
| FedEx Emp. # _____ Audit Emp. # _____ Date _____ Time _____ Del. Courier Emp. # _____ Date _____ Time _____ | Freight _____ Other _____ | Total _____ | |



575

PART 157820 Rev. Date 9/09 ©1994-2009 FedEx PRINTED IN U.S.A. ARDA

FedEx[®] International Air Waybill

Express

700 180050/0043738756/0

Origin Copy

FedEx Tracking Number **8759 9629 6209** Form ID No. **0412**

1 From

Date 07/12/12 Sender's FedEx Account Number 4321-7894-3

Sender's Name Ronan Sabo-Walsh Phone 604-688-9588

Company GOLDEN FAME RESOURCES COPR

Address _____ Dept./Floor _____

Address 1075 GEORGIA ST W SUITE 1980

City VANCOUVER Province BC CANADA Postal Code V6E3C9

2 Your Internal Reference

3 To

Recipient's Name _____ Phone 602-417-9200

Company Bureau of Land Management

Address Arizona State Office Dept./Floor _____

Address One North Central Avenue, Suite 800

City Phoenix State Province AZ

Country USA ZIP Postal Code 85004-4477

Recipient's Tax ID Number Required for Customs Purposes
e.g., GST/RFC/VAT/IN/EIN/ABN, or as locally required.

4 Shipment Information

Total Packages 1 Shipper's Load and Count/SLAC 1 Total Weight 1 lb. kg. in. cm. DIM _____

| Commodity Description | Harmonized Code | Country of Manufacture | Value for Customs |
|---------------------------|-----------------|------------------------|-------------------|
| <u>business documents</u> | | | <u>11</u> |

Canada Export Declaration/B13A: No B13A required. B13A filed electronically. B13A Summary Reporting. Total Declared Value for Carriage _____ Total Declared Value for Customs (Specify Currency) 11

Auth. ID/Form ID# _____

5 Express Package Service

FedEx International Priority FedEx International First Available to select locations.

_____ FedEx International Economy FedEx Envelope and FedEx Pak rate not available.

Packages up to 150 lb. (68 kg). For packages over 150 lb. (68 kg), use the FedEx Expanded Service International Air Waybill.

Not all services and options are available to all destinations.

6 Packaging

FedEx Envelope FedEx Pak FedEx Box FedEx Tube

Other 15 FedEx 10kg Box* 25 FedEx 25kg Box*

*These unique brown boxes with special pricing are provided by FedEx for FedEx Intl. Priority only.

7 Special Handling

HOLD at FedEx Location SATURDAY Delivery Available to select locations for FedEx Intl. Priority only.

8 Payment

Complete payment options for both transportation charges and duties and taxes.

Bill transportation charges to:

Enter FedEx Acct. No. or Credit Card No. below.

Sender Acct. No. in Section 1 will be billed. Recipient Third Party Credit Card Cash Cheque

FedEx Acct. No. _____

Credit Card Exp. Date _____ Credit Card Auth. _____

Bill Customs charges to:

Enter FedEx Acct. No. below.

Sender Acct. No. in Section 1 will be billed. Recipient Third Party Cash Cheque

FedEx Acct. No. _____

ALL shipments may be subject to Customs charges, which FedEx does not estimate prior to clearance.

9 Required Signature

Use of this Air Waybill constitutes your agreement to the Conditions of Contract on the back of this Air Waybill, and you represent that this shipment does not contain dangerous goods. Certain international treaties, including the Warsaw Convention, may apply to this shipment and limit our liability for damage, loss, or delay, as described in the Conditions of Contract.

Sender's Signature [Signature]

This is not authorization to deliver this shipment without a recipient signature.

Received above shipment in good order and condition. We agree to pay all charges, including Customs duties and taxes as applicable, and we agree to the Conditions of Contract as stated on the reverse side of the Recipient's Copy.

Recipient's Signature: _____



FedEx Tracking Number **8759 9629 6209** Form ID No. **0412**

| Origin Station ID | Country Code/Destination Station ID | URSA Routing | Handling Units |
|--|---|--------------|----------------|
| <u>YVR</u> | <u>XH ZSYA</u> | | |
| Received At: <input type="checkbox"/> Reg. Stop <input type="checkbox"/> On-Call Stop <input type="checkbox"/> Drop Box <input type="checkbox"/> World Service Center <input type="checkbox"/> Station | Forms Attached: <input type="checkbox"/> CI <input type="checkbox"/> CO | | |
| FedEx Emp. # _____ Audit Emp. # _____ Date _____ Time _____ Del. Courier Emp. # _____ Date _____ Time _____ | Total _____ | | |
| Freight _____ Other _____ | | | |

575

PART 157620 Rev. Date 9/09 ©1994-2009 FedEx PRINTED IN U.S.A. RRDA

Form ID No.

03/11

Completion Instructions for the FedEx® International Air Waybill

This FedEx International Air Waybill gives us your directions on shipments to and from your shipping area. Please make sure the information is complete, accurate, and printed clearly.

Shipments containing dangerous goods are not acceptable on this Air Waybill.

1 From

Enter the date and the sender's FedEx account number, name, phone number, and complete address. If you would like an account or want preprinted Air Waybills, call your local FedEx office.

2 Your Internal Reference *Optional*

Enter sender's internal reference information. The first 24 characters will appear on your invoice.

3 To

Enter recipient's name, phone number, complete address (including ZIP/postal code), and tax ID number. Post office addresses are acceptable to select countries if a telephone, fax, or telex number is included.

Shipper Information

This information does not replace a Commercial Invoice on shipments for which that document is required.

Total Packages, Weight, Dimensions

Enter total number of packages in shipment, total weight of shipment (lb. or kg), and shipment dimensions (length, width, and height in inches or centimeters).

Commodity Description Enter a detailed description of each commodity and indicate if it is **fragile or not**.

Harmonized Code Enter the Harmonized System Tariff Number for each commodity in the shipment.

Country of Manufacture Enter the country where each commodity was produced.

Total Value for Customs (Required by Customs officials for possible assessment of duties and taxes.) This amount represents the selling price or fair market value (even if not sold) of the contents of your shipment and must be equal to or greater than the "Total Declared Value for Carriage." This amount must agree with the value shown on the Commercial Invoice. Note: Please call your local FedEx office for information/assistance regarding shipment of high intrinsic value items.

Total Declared Value for Carriage (Required by FedEx to help determine transport liabilities.) This amount represents the FedEx maximum liability for the shipment. This amount must not exceed the "Total Declared Value for Customs" amount.

Call 1.800.GoFedEx 1.800.463.3339 to find out if a **Canada Export Declaration/B13A** is required for your shipment.

5 Express Package Service (See complete details in the FedEx Service Guide at fedex.ca)

Select your desired service for shipping:

FedEx International Priority Customs-cleared delivery to more than 220 countries typically in 1 to 3 business days.

FedEx International First Customs-cleared delivery as early as 8 a.m. on the next business day. Available to select locations; visit fedex.ca for more information.

FedEx International Economy Customs-cleared delivery typically in 2 to 5 business days (2 to 3 business days for shipments to the U.S. and Mexico).

6 Packaging

Select the packaging used for shipping: FedEx Envelope, FedEx Pak, FedEx Box, FedEx Tube, or Other. If you choose Other, enter the type of packaging (example: pallet, drum, etc.) on the line provided. FedEx 10kg Box and FedEx 25kg Box are unique packaging options allowing you to ship the allotted weight using special pricing and are available for FedEx International Priority only.

7 Special Handling *Optional*

If you would like FedEx to hold your shipment at a FedEx location or would like Saturday delivery, check the appropriate box. Saturday delivery is available to select locations for FedEx International Priority only.

8 Payment

Bill transportation charges to:

Select the desired method of payment for transportation charges by checking the appropriate box. Not every option is available to all destinations.

- To bill sender, provide sender's FedEx account number in Section 1.
- To bill recipient, enter the recipient's FedEx account number (if known).
- To bill third party, enter third party's FedEx account number.
- To pay by credit card, enter the card number and expiration date.
- At some locations or in some pickup areas, cash is not accepted.

Bill Customs charges to:

Select your desired method of payment for Customs charges by checking the appropriate box (same procedure as transportation). All shipments, including personal, gift, and "exempt" items, may be subject to Customs charges. FedEx does not estimate Customs charges. If the recipient or third party fails to pay Customs charges, the sender is responsible for payment.

9 Required Signature

This Air Waybill must be signed by the sender or other representative.

Other Documentation That May Be Required

Commercial Invoice

Required by Customs officials in countries around the world for shipments of most non-document commodities; however, requirements vary by country and according to such factors as size, weight, quantity, value, and origin. Visit fedex.ca or call 1.800.GoFedEx 1.800.463.3339 for information/assistance.

Keep the Sender's Copy (top ply) of this Air Waybill for your records. All remaining plies should accompany your envelope or shipment.

Questions? Visit fedex.ca or call 1.800.GoFedEx 1.800.463.3339. Not all services and options available to all locations.

| FedEx International Air Waybill | | Lettre de transport aerienn internationale | |
|---|--------|--|-------------|
| Express | | Expresse | |
| 1 From: Please print and print only. Expedited delivery on containers of explosives. Agree to forward? <input type="checkbox"/> | | | |
| Date | 2/1/09 | Sender's FedEx Account Number | 0440-0996-3 |
| 2 Your Internal Reference | | | |
| 3 To | | | |
| 4 Shipment Information / Informations sur l'envoi | | | |
| 5 Express Package Services / Services colis expresse | | | |
| 6 Packaging / Emballage | | | |
| 7 Special Handling / Manutention speciale | | | |
| 8 Payment / Paiement | | | |
| 9 Required Signature / Signature requise | | | |
| Sender's Copy | | Copie expéditeur | |

| | | | |
|--|----------------|-------------------|--------------|
| Sender's Name / Nom de l'expéditeur | Marie Renault | Phone / Téléphone | 514-574-9003 |
| Company / Compagnie | Le Livre Rouge | | |
| Address / Adresse | Unit 12 | | |
| Address / Adresse | 272 St. Joseph | Blvd. 19 | |
| City / Ville | Montreal | PO | CANADA |
| Postal Code / Code postal | HB2 | 9W4 | |
| 584077 | | | |
| 3 To | | | |
| 4 Shipment Information / Informations sur l'envoi | | | |
| 5 Express Package Services / Services colis expresse | | | |
| 6 Packaging / Emballage | | | |
| 7 Special Handling / Manutention speciale | | | |
| 8 Payment / Paiement | | | |
| 9 Required Signature / Signature requise | | | |

| | | | |
|-------------------------------------|----------------|-------------------------------|--------------|
| Sender's Name / Nom de l'expéditeur | Ron Johnson | Phone / Téléphone | 902-274-6711 |
| Company / Compagnie | Walton Company | | |
| Address / Adresse | Suite 319 | | |
| Address / Adresse | 25 Front St. | 3rd Fl. | |
| City / Ville | Memphis | TN | |
| Country / Pays | USA | ZIP Postal Code / Code postal | 39101 |

| | | | | |
|--------------------------------------|---|----------------------------|------|----|
| Number of Packages / Nombre de colis | 1 | Total Weight / Poids total | 15 | kg |
| Number of Pieces / Nombre de pièces | 1 | Weight / Poids | 410 | g |
| Number of Packages / Nombre de colis | 1 | Weight / Poids | 1110 | g |
| Number of Packages / Nombre de colis | 1 | Weight / Poids | 1110 | g |

700

Destination Copy

1 From

Date 07/12/12

Sender's Name Ronan Scho-Walsh Phone 604-688-9588

Company GOLDEN FAME RESOURCES CORP

Address 1075 GEORGIA ST W SUITE 1780

City VANCOUVER Province BC CANADA Postal Code V6E3C9

2 Your Internal Reference

3 To Recipient's Name

Phone 602-417-9200

Company Bureau of Land Management

Address Arizona State Office

Address One North Central Avenue, Suite 800

City Phoenix State AZ

Country USA ZIP 85004-4427

Recipient's Tax ID Number Required for Customs Purposes
e.g., GST/RFC/VAT/IN/EIN/ABN, or as locally required.

4 Shipment Information

Total Packages 1 Total Weight 1 lb. in. kg cm

Commodity Description business documents Harmonized Code 1 Country of Manufacture 1 Value for Customs 1

Canada Export Declaration/B13A: No B13A required. Manual B13A attached. B13A filed electronically. B13A Summary Reporting.

Total Declared Value for Carriage 11 Total Declared Value for Customs (Specify Currency) 11

Auth. ID/Form ID# _____

FedEx Tracking Number 8759 9629 6209 Form ID No. 0412

5 Express Package Service

01 FedEx International Priority 06 FedEx International First Available to select locations.

03 FedEx International Economy FedEx Envelope and FedEx Pak rate not available.

Packages up to 150 lb. (68 kg)
For packages over 150 lb. (68 kg),
use the FedEx Expanded Service
International Air Waybill

Not all services and options are available to all destinations.

6 Packaging

06 FedEx Envelope 02 FedEx Pak 03 FedEx Box 04 FedEx Tube

01 Other 15 FedEx 10kg Box* 25 FedEx 25kg Box*

*These unique brown boxes with special pricing are provided by FedEx for FedEx Intl. Priority only.

7 Special Handling

01 HOLD at FedEx Location 03 SATURDAY Delivery Available to select locations for FedEx Intl. Priority only.

8 Payment

Complete payment options for both transportation charges and duties and taxes.

Bill transportation charges to:

Enter FedEx Acct. No. or Credit Card No. below.

1 Sender Acct. No. in Section 1 will be billed. 2 Recipient 3 Third Party 4 Credit Card 5 Cash Cheque

Credit Card Exp. Date _____ Credit Card Auth. _____

Bill Customs charges to:

Enter FedEx Acct. No. below.

1 Sender Acct. No. in Section 1 will be billed. 2 Recipient 3 Third Party 5 Cash Cheque

ALL shipments may be subject to Customs charges, which FedEx does not estimate, prior to clearance.

9 Required Signature

Use of this Air Waybill constitutes your agreement to the Conditions of Contract on the back of this Air Waybill, and you represent that this shipment does not contain dangerous goods. Certain international treaties, including the Warsaw Convention, may apply to this shipment and limit our liability for damage, loss, or delay, as described in the Conditions of Contract.

Sender's Signature [Signature]

This is not authorization to deliver this shipment without a recipient signature.

Received above shipment in good order and condition. We agree to pay all charges, including Customs duties and taxes as applicable, and we agree to the Conditions of Contract as stated on the reverse side of the Recipient's Copy.

Recipient's Signature: _____



FedEx Tracking Number 8759 9629 6209 Form ID No. 0412

| | | | |
|--|--|-----------------------|---------------------------|
| Origin Station ID <u>YVR</u> | Country Code/Destination Station ID <u>XAZSYA</u> | URSA Routing | Handling Units |
| Received At: <input type="checkbox"/> 1 Reg. Stop <input type="checkbox"/> 2 On-Call Stop <input type="checkbox"/> 3 Drop Box <input type="checkbox"/> 4 World Service Center <input type="checkbox"/> 5 Station | | | Total Volume (cm) |
| Forms Attached: <input type="checkbox"/> CI <input type="checkbox"/> CO | | | |
| FedEx Emp. # _____ | Audit Emp. # _____ | Date _____ Time _____ | Del. Courier Emp. # _____ |
| Freight _____ | | Other _____ | |
| Total _____ | | | |

575

PART 157620
Rev. Date 9/09
©1994-2009 FedEx
PRINTED IN U.S.A. RRDA

03/11

Comment remplir la lettre de transport aérien internationale de FedEx^{MD}

La lettre de transport aérien internationale de FedEx nous donne des directives sur les envois à partir et à destination de votre aire d'expédition.

Les renseignements doivent être complets, exacts et inscrits lisiblement.

Les envois de marchandises dangereuses au moyen de cette lettre de transport aérien ne sont pas acceptés.

1 Expéditeur

Entrez la date et le numéro de compte FedEx de l'expéditeur, ainsi que ses nom, numéro de téléphone et adresse complète. Si vous désirez ouvrir un compte ou commander des lettres de transport aérien préimprimées, veuillez communiquer avec votre bureau FedEx.

2 Votre référence interne Facultatif

Vous pouvez écrire votre code de référence interne. Les 24 premiers caractères figureront sur votre facture.

3 Destinataire

Entrez le nom, le numéro de téléphone, l'adresse complète (y compris le code postal) et le numéro ID/impôt du destinataire. Les adresses de bureau de poste sont acceptées dans certains pays en autant qu'un numéro de téléphone, de télécopieur ou de télex soit inclus.

4 Informations sur l'envoi

Cette rubrique ne remplace pas la facture commerciale lorsqu'il faut joindre cette dernière à votre envoi.

Nombre total de colis, poids, dimensions

Entrez le nombre total de colis dans l'envoi, le poids total (lb ou kg) et les dimensions (longueur, largeur et hauteur en pouces ou centimètres).

Description de la marchandise Entrez une description détaillée de chaque marchandise et indiquez si elle est destinée ou non à la vente.

Code harmonisé Entrez le numéro de tarification du système harmonisé pour chaque marchandise dans l'envoi.

Pays de fabrication. Entrez le pays où chaque marchandise a été fabriquée.

Valeur totale déclarée à la douane (exigée par les douanes pour l'évaluation éventuelle des droits et taxes.) Ce montant représente le prix de vente ou la juste valeur marchande (même si l'article n'est pas vendu) du contenu de votre envoi et doit être égal ou supérieur à la « Valeur totale pour le transport ». Le montant doit correspondre à celui inscrit sur la facture commerciale.

Nota : Veuillez communiquer avec votre succursale FedEx locale si vous avez des questions ou avez besoin d'assistance sur les envois à valeur intrinsèque élevée.

Valeur totale déclarée pour le transport

(exigée par FedEx pour aider à déterminer les responsabilités en matière de transport.) Ce montant représente la responsabilité maximale de FedEx pour cet envoi. Il ne doit pas excéder la « Valeur totale déclarée pour les douanes ».

Composez le 1.800.GoFedEx 1.800.463.3339 pour déterminer si vous devez joindre une déclaration d'exportation canadienne B13A à votre envoi.

5 Service colis express (Consultez le Guide des services de FedEx sur fedex.ca pour tous les détails.)

Indiquer le service de transport désiré :

FedEx International Priority Dédouanement et livraison dans plus de 220 pays, habituellement en 1 à 3 jours ouvrables.

FedEx International First Dédouanement et livraison dès 8 heures du matin, le jour ouvrable suivant. Disponible dans certains points de service. Visitez fedex.ca pour obtenir un complément d'information.

FedEx International Economy Dédouanement et livraison habituellement en 2 à 5 jours ouvrables (en 2 ou 3 jours ouvrables pour les envois aux É.-U. et au Mexique).

6 Emballage

Sélectionnez l'emballage utilisé : Enveloppe FedEx, Pak FedEx, Boîte FedEx, Tube FedEx ou Autre. Si vous choisissez Autre, indiquez le type d'emballage (p. ex. : palette, fût, etc.) dans l'espace fourni. Les Boîte 10kg FedEx et Boîte 25kg FedEx sont des emballages spéciaux vous permettant d'expédier le poids alloué à des tarifs spéciaux par FedEx International Priority seulement.

7 Manutention spéciale Facultatif

Si vous voulez que FedEx garde votre envoi à la succursale, ou qu'elle le livre un samedi, veuillez cocher la case correspondante. La livraison le samedi est disponible à certains endroits avec FedEx International Priority seulement.

8 Paiement

Facturer le transport à :

Sélectionnez le mode de paiement désiré pour les frais de transport en cochant la case appropriée. Les options ne sont pas disponibles pour toutes les destinations.

- Pour facturer l'expéditeur, indiquez le numéro de compte FedEx de l'expéditeur figurant à la rubrique 1.
- Pour facturer le destinataire, entrez son numéro de compte FedEx (si connu).
- Pour facturer une tierce partie, entrez son numéro de compte FedEx.
- Pour payer au moyen d'une carte de crédit, entrez le numéro de la carte et sa date d'expiration.
- Le paiement comptant n'est pas accepté à certains endroits ou dans certaines zones de ramassage.

Facturer les droits de douane à :

Veuillez indiquer le mode de paiement désiré pour les droits de douane en cochant la case appropriée (même procédé que pour le paiement des frais de transport). Tous les envois, y compris les envois personnels, les cadeaux et les articles « en franchise » peuvent être assujettis à des frais de douane. FedEx ne fournit pas d'estimation des frais de douane. Si la tierce partie n'acquiesce pas les frais de douane, l'expéditeur est responsable de ces frais.

9 Signature requise

Cette lettre de transport aérien doit être signée par l'expéditeur ou un représentant de l'entreprise.

Autres documents pouvant être requis

Facture commerciale

Ce document est exigé par les douanes de nombreux

pays pour la plupart des envois autres que des documents ; les exigences varient toutefois selon les pays et en raison de facteurs tels que la taille, le poids, la quantité, la valeur et l'origine. Visitez fedex.ca ou composez le 1.800.GoFedEx 1.800.463.3339 pour information ou assistance.

Conservez la copie de l'expéditeur (copie supérieure) de cette lettre de transport aérien pour vos dossiers. Toutes les autres copies doivent être jointes à l'envoi.

Des questions? Visitez fedex.ca ou composez le 1.800.GoFedEx 1.800.463.3339. Les options ne sont pas disponibles pour tous les points de service.

FedEx International Air Waybill
Lettre de transport aérien internationale
Express

1 **From / À l'adresse de l'expéditeur**
Date: 2/1/09
Account No.: 9440-0996-37

2 **To / À l'adresse du destinataire**
Nom du destinataire: Marie Renault
Phone: 514-574-9003
City: Montreal PQ CANADA
Postal Code: H2B 9K4

3 **Shipper / Expéditeur**
Nom: Ron Johnson
Phone: 902-274-6711
Company: Walton Company
Address: Suite 319
25 Front St. 3rd Fl.
City: Memphis TN
Country: USA
ZIP/Postal Code: 39101

4 **Shipment Information / Informations sur l'envoi**
Number of Packages: 1
Total Weight: 15
Total Pieces: 15

5 **Express Package Service / Service colis express**
FedEx International Priority

6 **Packaging / Emballage**
FedEx Envelope, FedEx Pak, FedEx Box, FedEx Tube, Other

7 **Special Handling / Manutention spéciale**
Signature Required, Saturday Delivery, etc.

8 **Payment / Paiement**
Bill to Shipper, Bill to Consignee, Bill to Third Party

9 **Signature / Signature requise**
Signature of Shipper: [Signature]

10 **Tracking Number / Numéro de suivi**
1234 5678 9010



11 **Sender's Copy / Copie expéditeur**
0412



RECEIVED
BLMAZ STATE OFFICE

2012 JUL 13 A 11:03

PHOENIX, ARIZONA



FedEx International Air Waybill
Express

FedEx Tracking Number: 8759 9629 6209 Form ID No. 0412

Recipient's Copy

1 From
Date: 07/12/12
Sender's Name: Ronan Sabo Walk Phone: 604-686-2188
Company: GOLDEN PINE RESOURCES CORP
Address: 1075 GEORGIA ST W SUITE 1780
City: VANCOUVER Province: BC CANADA Postal Code: V6E3C9

2 Your Internal Reference

3 To Recipient's Name
Phone: 602-417-9200
Company: Bureau of Land Management
Address: Arizona State Office
Address: One North Central Avenue, Suite 800
City: Phoenix State: AZ
Country: USA ZIP: 85004-4427
Recipient's Tax ID Number Required for Customs Purposes: [blank]

4 Shipment Information

Total Packages Shipped: 1 Total Weight: 1
Commodity Description: business documents
Commodity Code: 275 2 B
FZ 6209 07.13
Customs Export Declaration (B13A): [] No B13A required. [] B13A filed electronically. [] B13A Summary Reporting.
Total Declared Value for Carriage: [] Manual B13A attached. [] B13A filed electronically. [] B13A Summary Reporting.

5 Express Package Service
 FedEx International Priority FedEx International First
 FedEx International Economy

6 Packaging
 FedEx Envelope FedEx Pak FedEx Box FedEx Tube
 Other FedEx 10kg Box* FedEx 25kg Box*

7 Special Handling
 HOLD at FedEx Location SATURDAY Delivery

8 Payment

Bill transportation charges to:
 Sender Acct. No. in Section 1 will be billed Recipient Third Party Credit Card Cash

Bill Customs charges to:
 Sender Acct. No. in Section 1 will be billed Recipient Third Party Cash

9 Required Signature

Sender's Signature: [Signature]
Recipient's Signature: [Signature]

FedEx Tracking Number: 8759 9629 6209

Origin Station ID: YVRL Country Code/Destination Station ID: XH ZSYA
Received At: [] Reg. Stop [] On-Call Stop [] Drop Box [] World Service Cent
FedEx Emp. # [] Audit Emp. # [] Date [] Time []
Freight Other []



575

RT 275 2 B
FZ 6209 07.13



PHX
AZ-US
85004

XH ZSYA

TRK# 8759 9629 6209

A1
INTL PRIORITY


FedEx

liquides, de sang ou d'echantillons de diagnostics dans cet emballage.

Insert air waybill here
Insert letter de transport aerien

FedEx

Express



Envelope Enveloppe

RECEIVED
BLM AZ STATE OFFICE
2012 JUL 13 A 11: 05
PHOENIX, ARIZONA

Align top of FedEx Express® Shipping Label here.
Placez le côté supérieur de l'étiquette d'expédition
FedEx Express[®] ici.

United States Department of the Interior
Bureau of Land Management
 LANDS/RECREATION & PLANNING
 ONE N CENTRAL AVE
 PHOENIX, AZ 85004 -2203
 Phone: 602-417-9200

Receipt

No: 2609176

| | |
|--|--|
| Transaction #: 2689313 | |
| Date of Transaction: 07/16/2012 | |
| CUSTOMER: | |
| GOLDEN FAME RESOURCES CORP 1980-1075 GEORGIA ST W VANCOUVER, BC V6E 3C9 CA | |

| LINE # | QTY | DESCRIPTION | REMARKS | UNIT PRICE | TOTAL |
|---------------|------|--|-----------|------------|-------------------|
| 1 | 1.00 | LOCATABLE MINERALS / MINING CLAIMS-NOT NEW-UNADJUD, ONE AUTH NO. ONLY / MINING CLAIM MONEY RECEIVED CASES: AMC260035/\$2240.00 | QCD (224) | - n/a - | 2240.00 |
| TOTAL: | | | | | \$2,240.00 |

| PAYMENT INFORMATION | | | |
|---------------------|-----------|---|----------------------|
| 1 | AMOUNT: | 2240.00 | POSTMARKED: N/A |
| | TYPE: | CHECK | RECEIVED: 07/13/2012 |
| | CHECK NO: | 1073 | |
| | NAME: | GOLDEN FAME RESOURCES CORP 1980-1075 GEORGIA ST W VANCOUVER BC V6E 3C9 CA | |

| |
|---------|
| REMARKS |
| |

This receipt was generated by the automated BLM Collections and Billing System and is a paper representation of a portion of the official electronic record contained therein.

Golden Fame Resources Corp.

TSXV: GFA

1980 – 1075 West Georgia Street
Vancouver, BC
Canada V6E 3C9

Tel: 604.688.9588
Fax: 778.329.9361

Amc 260035
Amc 279081
282647
286818
357467
365714

March 26th, 2012

Bureau of Land Management
One North Central Avenue, Suite 800
Phoenix, AZ 85004

RECEIVED
BLM AZ STATE OFFICE
2012 MAR 28 P 1:22
PHOENIX, ARIZONA

Attn: Mineral Lands

Re: Unpatented Mineral Claims Ownership Transfer

Dear Sir/Madam,

We are contacting you to arrange for transfer of ownership of 112 unpatented claims from NewWest Gold Corp. to Golden Fame (USA) Inc, which form part of our Gold Ridge property in Cochise County, Arizona. In November 2008, NewWest Gold Corp. (NewWest) changed their name to Fronteer Development (USA) Inc. (Fronteer). Subsequently, in June of 2010, Golden Fame purchased the unpatented claims from Fronteer, however it appears that the BLM were never officially notified of the change in ownership and thus the claims still remain under the name of NewWest Gold, a company which no longer exists. Fronteer were acquired by Newmont Mining Corporation in 2011 and therefore also no longer exist as a corporation. I have contacted Newmont's Land Department, who sent us a copy of the Notice of Name Change from NewWest to Fronteer, which I also attach here. I also include as supporting documentation the Bargain and Sale Deed and Release agreement from June 2010, confirming the final sale of the claims from Fronteer to Golden Fame.

Table 1 below is a list of the 112 unpatented claims which need to be re-registered under the name of Golden Fame (USA) Inc as follows:


Golden Fame (USA) Inc.
1980-1075 W. Georgia St.,
Vancouver,
BC, Canada

Requested add'l info. Received July 13, 2012
Transfer processed 8/9/12 AT

V6E 3C9

Below are my contact details should you require any further information in support of this application.

Yours Sincerely,



Hazel Mullin

Golden Fame (USA) Inc.
1980-1075 W. Georgia St.,
Vancouver,
BC, Canada
Tel: +1 604 688 9588
Cell: +1 604 377 2496
Fax: +1 778 329 9361
Email: hazel.mullin@hjmullin.com

Enclosed:

Supplied by Newmont Mining Corporation:

- Notice of Name Change from NewWest Gold USA Inc. to Fronteer Development (USA) Inc., (dated November 5th, 2008)
- Bargain and Sale Deed and Release with Reservation of Royalty (dated June 3rd, 2010) – copy also held on file with Golden Fame (USA) Inc
- Email correspondence from Eileen Lee at Newmont's Land Dept (dated December 3rd, 2011)

Supplied by Golden Fame (USA) Inc:

- Cheque to the BLM for \$1,120 for the ownership transfer fee (\$10.00/claim)
- LR2000 land report run in November 2011, to confirm current registered ownership of claims

RECEIVED
BLM AZ STATE OFFICE
2012 MAR 28 P 1:22
PHOENIX, ARIZONA

TABLE 1

| Unpatented Claim Name | AMC Number | Location Date | County Filing |
|-----------------------|------------|---------------|---------------|
| 1. Mountain Dew #1 | AMC260035 | 09/01/1986 | 860920652 |
| 2. Mountain Dew #2 | AMC260036 | 09/01/1986 | 860920653 |
| 3. Mountain Dew #3 | AMC260037 | 09/01/1986 | 860920654 |
| 4. Tram #1 | AMC260038 | 09/01/1986 | 860920655 |
| 5. Tram #2 | AMC260039 | 09/01/1986 | 860920656 |
| 6. Tram #3 | AMC260040 | 09/01/1986 | 860920657 |
| 7. Casey #1 | AMC260041 | 09/01/1986 | 860920658 |
| 8. Casey #2 | AMC260042 | 09/01/1986 | 860920659 |
| 9. Casey #3 | AMC260043 | 09/01/1986 | 860920660 |
| 10. Bearcat | AMC260044 | 09/01/1986 | 860920661 |
| 11. Suspension #4 | AMC260045 | 09/01/1986 | 860920662 |
| 12. Chrysler | AMC279081 | 12/21/1987 | 880100151 |
| 13. Merrily #3 | AMC282649 | 03/23/1988 | 880306340 |
| 14. Merrily #4 | AMC282650 | 03/23/1988 | 880306341 |
| 15. Merrily #5 | AMC282651 | 03/23/1988 | 880306342 |
| 16. Merrily #6 | AMC282652 | 03/23/1988 | 880306343 |
| 17. Merrily #7 | AMC282653 | 03/23/1988 | 880306344 |
| 18. Merrily #8 | AMC282654 | 03/23/1988 | 880306345 |
| 19. Merrily #9 | AMC286818 | 06/27/1988 | 880613582 |
| 20. Merrily #10 | AMC286819 | 06/27/1988 | 880613583 |
| 21. Merrily #11 | AMC286820 | 06/27/1988 | 880613584 |
| 22. Merrily #12 | AMC286821 | 06/27/1988 | 880613585 |
| 23. Merrily #13 | AMC286822 | 06/27/1988 | 880613586 |
| 24. Merrily #14 | AMC286823 | 06/27/1988 | 880613587 |
| 25. Merrily #15 | AMC286824 | 06/27/1988 | 880613588 |
| 26. NWR #1 (Placer) | AMC357467 | 11/19/2002 | 21137229 |
| 27. NWR #2 (Placer) | AMC357468 | 11/19/2002 | 21137230 |
| 28. NWR #3 (Placer) | AMC357469 | 11/19/2002 | 21137231 |
| 29. NWR #4 (Placer) | AMC357470 | 11/19/2002 | 21137232 |
| 30. NWR #5 (Placer) | AMC357471 | 11/19/2002 | 21137233 |
| 31. NWR #6 (Placer) | AMC357472 | 11/19/2002 | 21137234 |
| 32. Mountain Dew #4 | AMC357474 | 11/19/2002 | 21137228 |
| 33. Mountain Dew #5 | AMC357473 | 11/19/2002 | 21137227 |
| 34. DC-1 | AMC365714 | 04/21/2005 | 50517987 |
| 35. DC-2 | AMC365715 | 04/21/2005 | 50517988 |

2012 MAR 28 P 1:22

RECEIVED
BLM AZ STATE OFFICE

TABLE 1

| Unpatented Claim Name | AMC Number | Location Date | County Filing |
|-----------------------|------------|---------------|---------------|
| 36. DC-3 | AMC365716 | 04/21/2005 | 50517989 |
| 37. DC-4 | AMC365717 | 04/21/2005 | 50517990 |
| 38. DC-5 | AMC365718 | 04/21/2005 | 50517991 |
| 39. DC-6 | AMC365719 | 04/21/2005 | 50517992 |
| 40. DC-7 | AMC365720 | 04/21/2005 | 50517993 |
| 41. DC-8 | AMC365721 | 04/22/2005 | 50517994 |
| 42. DC-9 | AMC365722 | 04/22/2005 | 50517995 |
| 43. DC-10 | AMC365723 | 04/21/2005 | 050517996 |
| 44. DC-11 | AMC365724 | 04/21/2005 | 050517997 |
| 45. DC-12 | AMC365725 | 04/21/2005 | 050517998 |
| 46. DC-13 | AMC365726 | 04/21/2005 | 050517999 |
| 47. DC-14 | AMC365727 | 04/21/2005 | 050518000 |
| 48. DC-15 | AMC365728 | 04/21/2005 | 050518001 |
| 49. DC-16 | AMC365729 | 04/21/2005 | 050518002 |
| 50. DC-17 | AMC365730 | 04/21/2005 | 050518003 |
| 51. DC-18 | AMC365731 | 04/21/2005 | 050518004 |
| 52. DC-19 | AMC365732 | 04/21/2005 | 050518005 |
| 53. DC-20 | AMC365733 | 04/21/2005 | 050518006 |
| 54. DC-21 | AMC365734 | 04/20/2005 | 050518007 |
| 55. DC-22 | AMC365735 | 04/20/2005 | 050518008 |
| 56. DC-23 | AMC365736 | 04/21/2005 | 050518009 |
| 57. DC-24 | AMC365737 | 04/21/2005 | 050518010 |
| 58. DC-25 | AMC365738 | 04/21/2005 | 050518011 |
| 59. DC-26 | AMC365739 | 04/21/2005 | 050518012 |
| 60. DC-27 | AMC365740 | 04/21/2005 | 050518013 |
| 61. DC-28 | AMC365741 | 04/20/2005 | 050518014 |
| 62. DC-30 | AMC365742 | 04/19/2005 | 050518015 |
| 63. DC-31 | AMC365743 | 04/19/2005 | 050518016 |
| 64. DC-32 | AMC365744 | 03/02/2005 | 050518017 |
| 65. DC-33 | AMC365745 | 03/02/2005 | 050518018 |
| 66. DC-34 | AMC365746 | 04/19/2005 | 050518019 |
| 67. DC-35 | AMC365747 | 04/19/2005 | 050518020 |
| 68. DC-36 | AMC365748 | 04/19/2005 | 050518021 |
| 69. DC-37 | AMC365749 | 04/19/2005 | 050518022 |
| 70. DC-39 | AMC365750 | 02/25/2005 | 050518023 |
| 71. DC-40 | AMC365751 | 03/02/2005 | 050518024 |

2012 MAR 28 P 1:22

RECEIVED
BLM AZ STATE OFFICE

TABLE 1

| Unpatented Claim Name | AMC Number | Location Date | County Filing |
|-----------------------|------------|---------------|---------------|
| 72. DC-41 | AMC365752 | 03/02/2005 | 050518025 |
| 73. DC-42 | AMC365753 | 03/02/2005 | 050518026 |
| 74. DC-43 | AMC365754 | 03/02/2005 | 050518027 |
| 75. DC-44 | AMC365755 | 04/19/2005 | 050518028 |
| 76. DC-45 | AMC365756 | 04/19/2005 | 050518029 |
| 77. DC-46 | AMC365757 | 04/19/2005 | 050518030 |
| 78. DC-47 | AMC365758 | 02/25/2005 | 050518031 |
| 79. DC-66 | AMC365759 | 04/22/2005 | 050518032 |
| 80. DC-67 | AMC365760 | 04/22/2005 | 050518033 |
| 81. DC-68 | AMC365761 | 04/22/2005 | 050518034 |
| 82. DC-69 | AMC365762 | 04/22/2005 | 050518035 |
| 83. DC-70 | AMC365763 | 04/21/2005 | 050518036 |
| 84. DC-71 | AMC365764 | 04/21/2005 | 050518037 |
| 85. DC-72 | AMC365765 | 04/21/2005 | 050518038 |
| 86. DC-73 | AMC365766 | 04/22/2005 | 050518039 |
| 87. DC-74 | AMC365767 | 04/22/2005 | 050518040 |
| 88. DC-75 | AMC365768 | 04/21/2005 | 050518041 |
| 89. DC-76 | AMC365769 | 04/21/2005 | 050518042 |
| 90. DC-77 | AMC365770 | 04/22/2005 | 050518043 |
| 91. DC-78 | AMC365771 | 04/22/2005 | 050518044 |
| 92. DC-79 | AMC365772 | 04/22/2005 | 050518045 |
| 93. DC-81 | AMC365773 | 02/25/2005 | 050518046 |
| 94. DC-82 | AMC365774 | 02/25/2005 | 050518047 |
| 95. DC-83 | AMC365775 | 02/25/2005 | 050518048 |
| 96. DC-84 | AMC365776 | 02/25/2005 | 050518049 |
| 97. DC-85 | AMC365777 | 02/25/2005 | 050518050 |
| 98. DC-86 | AMC365778 | 02/25/2005 | 050518051 |
| 99. DC-87 | AMC365779 | 02/25/2005 | 050518052 |
| 100. DC-88 | AMC365780 | 02/25/2005 | 050518053 |
| 101. DC-89 | AMC365781 | 02/25/2005 | 050518054 |
| 102. DC-90 | AMC365782 | 04/19/2005 | 050518055 |
| 103. DC-91 | AMC365783 | 02/25/2005 | 050518056 |
| 104. DC-92 | AMC365784 | 02/25/2005 | 050518057 |
| 105. DC-93 | AMC365785 | 02/25/2005 | 050518058 |
| 106. DC-94 | AMC365786 | 02/25/2005 | 050518059 |
| 107. DC-95 | AMC365787 | 02/25/2005 | 050518060 |

2012 MAR 28 P 1:22

RECEIVED
BLM AZ STATE OFFICE

TABLE 1

| Unpatented Claim Name | AMC Number | Location Date | County Filing |
|-----------------------|------------|---------------|---------------|
| 108. DC-96 | AMC365788 | 02/25/2005 | 050518061 |
| 109. DC-97 | AMC365789 | 02/25/2005 | 050518062 |
| 110. DC-98 | AMC365790 | 02/25/2005 | 050518063 |
| 111. DC-99 | AMC365791 | 02/25/2005 | 050518064 |
| 112. DC-100 | AMC365792 | 04/22/2005 | 050518065 |

RECEIVED
BLM AZ STATE OFFICE
2012 MAR 28 P 1:22
PHOENIX, ARIZONA

DOC # 607102
12/18/2008 02:30 PM

Official Record
Requested By
FRONTIER DEVELOPMENT USA, INC.

Washoe County - NV
Jerry G. Reynolds - Recorder
Page 1 of 4 Fee: \$42.00
Recorded By: NR RPTT:

Assessor's Parcel No. -- n/a

Mail tax statements to and recorded at the request of and when recorded return to:
Fronteer Development (USA) Inc.
230 South Rock Blvd., Suite 30
Reno, Nevada 89502



The undersigned affirms that this document contains no social security numbers.

Notice of Name Change

Notice is given that **NewWest Gold USA Inc.**, a Delaware corporation, has changed its name to **Fronteer Development (USA) Inc.**, effective on November 5, 2008. Copies of the certification of the name change issued by the Secretary of State of the State of Delaware dated November 5, 2008, and the Certificate of Amendment of Certificate of Incorporation referred to therein, are attached to and by this reference incorporated in this Notice of Name Change.

The address of Fronteer Development (USA) Inc. is 230 South Rock Blvd., Suite 30, Reno, Nevada 89502.

Dated effective November 5, 2008.

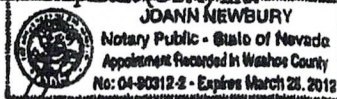
James B. Lincoln
James B. Lincoln, President

STATE OF NEVADA)
)ss.
COUNTY OF WASHOE)

This Notice of Name Change was acknowledged before me on November 26, 2008, by James B. Lincoln as President of Fronteer Development (USA) Inc.

Witness my hand and official seal.

My commission expires:



Joann Newbury
Notary Public

DO NOT MARK, PRINT, SIGN OR TYPE OUTSIDE THE LINED MARGIN

RECEIVED
BLM AZ STATE OFFICE
2012 MAR 28 P 1:22
PHOENIX, ARIZONA

1 000000 000000 000000 000000 000000

607102

12/16/2006
002 of 4

Delaware

PAGE 1

The First State

I, HARRIET SMITH WINDSOR, SECRETARY OF STATE OF THE STATE OF DELAWARE, DO HEREBY CERTIFY THE ATTACHED IS A TRUE AND CORRECT COPY OF THE CERTIFICATE OF AMENDMENT OF "NEWWEST GOLD USA INC.", CHANGING ITS NAME FROM "NEWWEST GOLD USA INC." TO "FRONTIER DEVELOPMENT (USA) INC.", FILED IN THIS OFFICE ON THE FIFTH DAY OF NOVEMBER, A.D. 2008, AT 8:36 O'CLOCK A.M.

A FILED COPY OF THIS CERTIFICATE HAS BEEN FORWARDED TO THE NEW CASTLE COUNTY RECORDER OF DEEDS.

RECEIVED
BLM AZ STATE OFFICE

2012 MAR 28 P 1:22

PHOENIX, ARIZONA



4144494 8100

081090858

You may verify this certificate online at corp.delaware.gov/authver.shtml

Harriet Smith Windsor

Harriet Smith Windsor, Secretary of State

AUTHENTICATION: 6949231

DATE: 11-05-08

1 200705 0011 0001 0001 0001 0001 0001

007102

12/10/2006
006 of 4

State of Delaware
Secretary of State
Division of Corporations
Delivered 09:02 AM 11/05/2008
FILED 09:36 AM 11/05/2008
SRV 081090858 - 4144494 FILE

STATE OF DELAWARE
CERTIFICATE OF AMENDMENT
OF CERTIFICATE OF INCORPORATION

NewWest Gold USA, Inc., a corporation organized and existing under and by virtue of the General Corporation Law of the State of Delaware (the "Corporation"),

DOES HEREBY CERTIFY:

First: That the Corporation filed its Certificate of Incorporation with the Secretary of State of Delaware on May 26, 2006.

Second: That the sole Director of the Corporation, by written consent filed with the minutes of the Board, adopted a resolution proposing and declaring advisable the following amendment to the Certificate of Incorporation of the Corporation:

RESOLVED, that the Certificate of Incorporation of NewWest Gold USA Inc. be amended by changing the *First Article* thereof so that, as amended, said Article shall be and read as follows:

Article I

The name of the Corporation is Frontier Development (USA) Inc.

Third: That in lieu of a meeting and vote of the sole stockholder, the sole stockholder gave its written consent to said amendment in accordance with provisions of Section 228 of the General Corporation Law of the State of Delaware.

Fourth: That the aforesaid amendment was duly adopted in accordance with the applicable provisions of Sections 242 and 228 of the General Corporation Law of the State of Delaware.

Fifth: That this Certificate of Amendment of the Certificate of Incorporation of NewWest Gold USA Inc. shall be effective upon the date of filing with the Secretary of State of the State of Delaware.

PHOENIX, ARIZONA

2012 MAR 28 P 1:22

RECEIVED
BLM AZ STATE OFFICE

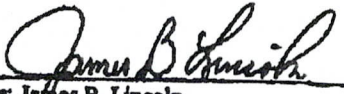
10/28/2008 10:28:00 AM

007182

12/10/2006
004 of 4

IN WITNESS WHEREOF, the undersigned has caused this Certificate of Amendment of Certificate of Incorporation to be signed this 3RD day of October, 2008, by the undersigned authorized officer who affirms that the statements made herein are true and correct.

NEWWEST GOLD USA INC.,
a Delaware corporation

By: 
Name: James B. Lincoln
Title: President

RECEIVED
BLM AZ STATE OFFICE
2012 MAR 28 P 1:22
PHOENIX, ARIZONA

1 10/03/06 0001 0000 0000 0000 0000 0000

585640

01/08/2007
002 of 4

Delaware

PAGE 1

The First State

I, HARRIET SMITH WINDSOR, SECRETARY OF STATE OF THE STATE OF DELAWARE, DO HEREBY CERTIFY THE ATTACHED IS A TRUE AND CORRECT COPY OF THE CERTIFICATE OF MERGER, WHICH MERGES:

"NEWEST GOLD LLC", A DELAWARE LIMITED LIABILITY COMPANY,
"ZACA MINING LLC", A DELAWARE LIMITED LIABILITY COMPANY,
WITH AND INTO "NEWEST GOLD USA INC." UNDER THE NAME OF
"NEWEST GOLD USA INC.", A CORPORATION ORGANIZED AND EXISTING
UNDER THE LAWS OF THE STATE OF DELAWARE, AS RECEIVED AND FILED
IN THIS OFFICE THE SECOND DAY OF OCTOBER, A.D. 2006, AT 6:42
O'CLOCK P.M.

A FILED COPY OF THIS CERTIFICATE HAS BEEN FORWARDED TO THE
NEW CASTLE COUNTY RECORDER OF DEEDS.

PHOENIX, ARIZONA

2012 MAR 28 P 1:22

RECEIVED
BLM AZ STATE OFFICE



4144494 8100M

060906818

Harriet Smith Windsor
Harriet Smith Windsor, Secretary of State

AUTHENTICATION: 5085640

DATE: 10-03-06

1 10/02/2007 004 of 4

004 of 4

01/08/2007
004 of 4

IN WITNESS WHEREOF, said Corporation has caused this certificate to be signed by an authorized officer, the 2nd day of October, A.D., 2006.

By: 

Name: Stephen D. Alfert

Title: President

PHOENIX, ARIZONA

2012 MAR 28 P 1:22

RECEIVED
BLMAZ STATE OFFICE

United States Department of the Interior

Bureau of Land Management
 LANDS/RECREATION & PLANNING
 ONE N CENTRAL AVE
 PHOENIX, AZ 85004 -2203
 Phone: 602-417-9200

Receipt

No:

2540770


| | |
|--|--|
| Transaction #: 2619367 | |
| Date of Transaction: 03/29/2012 | |
| CUSTOMER: | |
| GOLDEN FAME RESOURCES CORP 1980-1075 GEORGIA ST W VANCOUVER, BC V6E 3C9 CA | |

| LINE # | QTY | DESCRIPTION | REMARKS | UNIT PRICE | TOTAL |
|---------------|------|--|---------|------------|-------------------|
| 1 | 1.00 | LOCATABLE MINERALS / MINING CLAIMS-NOT NEW-UNADJUD, ONE AUTH NO. ONLY / MINING CLAIM MONEY RECEIVED CASES: AMC260035/\$1120.00 | TRF/112 | - n/a - | 1120.00 |
| TOTAL: | | | | | \$1,120.00 |

| PAYMENT INFORMATION | | | |
|---------------------|-----------|--|------------------------|
| 1 | AMOUNT: | 1120.00 | POSTMARKED: 03/27/2012 |
| | TYPE: | CHECK | RECEIVED: 03/29/2012 |
| | CHECK NO: | 1057 | |
| | NAME: | GOLDEN FAME USA INC 1980-1075 GEORGIA ST W VANCOUVER BC V6E 3C9 CA | |

| |
|---------|
| REMARKS |
| |

This receipt was generated by the automated BLM Collections and Billing System and is a paper representation of a portion of the official electronic record contained therein.


NewWest Gold Corporation
250 South Rock Boulevard
Suite 118
Reno, NV 89502

NewWest Gold Corporation
An American Gold Company

AMC 260035
AMC 279081
AMC 282647
AMC 286818
AMC 357467
AMC 365714

January 20, 2006

Via Fed-Ex

Bureau of Land Management
Arizona State Office
3707 North 7th Street
Phoenix, Arizona 85014

PHOENIX, ARIZONA

2006 JAN 24 A 9:46

RECEIVED
B.L.M. AZ STATE OFFICE

Re: Notice of Transfer of Interest of Unpatented Mining Claims from Western States Minerals Corporation to NewWest Gold Corporation


Ladies and Gentlemen:

This Notice of Transfer of Interest is submitted pursuant to 43 CFR §3833.32. Enclosed is a copy of a Special Warranty Deed (the "Deed") dated effective June 30 2005, pursuant to which Western States Minerals Corporation conveyed to NewWest Gold Corporation, whose address is 1658 Cole Boulevard, Building No. 6, Suite 210, Lakewood, Colorado 80401, the unpatented mining claims listed in Exhibit A to the Deed. Exhibit A to the Deed sets forth the BLM serial numbers of the claims.

Please return a date-stamped copy of this Notice of Transfer of Interest to me at the letterhead address shown above.

Also enclosed is our check in the amount of \$1,120.00 (\$10.00 times 112 mining claims) to cover the service charge for this Notice of Transfer of Interest. Please call me at (775) 856-3339 ext. 14 if you have any questions. Thank you for your assistance.

Sincerely,



Rick Fiddler
NewWest Gold Corporation

Enclosure

RE 5/2/06

When recorded, please return to:

Erwin & Thompson LLP

One East Liberty, Suite 424

Reno, NV 89504

Attention: Thomas P. Erwin, Esq.


For tax statements, please send to:

NewWest Gold Corporation

1658 Cole Blvd., Building No. 6

Suite 210

Lakewood, CO 80401



Space Above This Line For Recorder's Use

**SPECIAL WARRANTY DEED
(DOS CABEZAS PATENTED AND
UNPATENTED MINING CLAIMS AND FEE LANDS)**

THIS SPECIAL WARRANTY DEED (the "Deed") is made effective as of June 30, 2005, by and between Western States Minerals Corporation, a Utah corporation, whose address is 1658 Cole Boulevard, Building No. 6, Suite 210, Lakewood, Colorado 80401 ("WSMC"), and NewWest Gold Corporation, a Delaware corporation, whose address is 1658 Cole Boulevard, Building No. 6, Suite 210, Lakewood, Colorado 80401 ("NWGC").

FOR GOOD AND VALUABLE consideration, the receipt and sufficiency of which are hereby acknowledged, WSMC does hereby grant, bargain and sell unto NWGC, its successors and assigns forever, all of its undivided right, title and interest in and to those patented and unpatented mining claims (collectively, the "Claims") situated in Cochise County, Arizona, as more particularly described in Exhibit A attached hereto and incorporated herein by reference.

TOGETHER WITH all of the undivided right, title and interest in all lodes, ledges, veins and mineral bearing rock, both known and unknown, lying within the boundaries of the Claims, all extralateral rights related thereto, all dips, spurs, and angles, and all the ores, mineral-bearing quartz, rock and earth or other deposits in or on the Claims and all of the rights, privileges and franchises incident to the Claims, and all and singular the tenements and hereditaments thereunto or in anywise appertaining, and the rents, issues and profits thereof; and also all of the undivided right, title, interest, property, possession, claim and demand whatsoever, as well in law as in equity of WSMC, of, in or to the Claims and every part and parcel thereof, including all after acquired title, and all easements, rights-of-way, water and water rights associated therewith.

FOR GOOD AND VALUABLE CONSIDERATION, the receipt and sufficiency of which are hereby acknowledged and confirmed, WSMC does also hereby grant, bargain and sell unto NWGC, its successors and assigns forever, all of the right, title and interest of WSMC in

and to the metalliferous minerals (including without limitation (including without limitation gold, silver, copper, lead, zinc, nickel, molybdenum, mercury, platinum, palladium and other platinum-group minerals, uranium, vanadium, tin and tungsten) within those parcels of fee land in Cochise County, Arizona, as more particularly described in Exhibit A (the "Fee Lands"), including without limitation all by-products and co-products thereof, whether or not now known to exist or to have value, of whatever form or type, at whatever depth in whatever nature of deposit, and regardless of the method of extraction, whether by mining by subterranean, open-pit, surface, or strip mining, surface or subsurface leaching, in-situ methods or any other means or methods now or hereafter known or employed (collectively, the "Metalliferous Minerals"); together with the privilege to construct, use, maintain, repair, replace and relocate on the Fee Lands such buildings, roads, tunnels, railroad corridors or loadout facilities, conveyors, tailing ponds, waste dumps, ditches, pipelines, power and communication lines, structures, mills, leach pads, processing facilities, utilities and other improvements and facilities as may be required for the full enjoyment and exploitation of the Metalliferous Minerals; and together with all rights of access and surface use necessary for or incident to the exploration for, development of, extraction, mining, removal, treatment, processing, marketing, shipping, transporting or otherwise disposing of the Metalliferous Minerals; and the right to use, cave, and destroy the surface and subsurface of the Fee Lands in connection with exploration for and development, extraction, mining, removal, treatment, processing, marketing, shipping or transporting of Metalliferous Minerals on or from the Fee Lands, in such a manner and by such methods as NWGC sees fit in its sole discretion.

TO HAVE AND TO HOLD unto NWGC, its successors and assigns, the Metalliferous Minerals within the Fee Lands, together with all and singular the rights, privileges, and appurtenances thereunto belonging or in any way appertaining, including all water, stockwatering, reservoir and other water rights associated therewith, and all after-acquired title.

WSMC acknowledges and agrees that NWGC desires to conduct mineral exploration, development, extraction, removal, treatment, processing, marketing, shipping and transporting activities on the Fee Lands and on other properties in the vicinity of the Fee Lands (including, without limitation, the Claims) in the future, and that, pursuant to this Deed, NWGC, its representatives, successors and assigns shall have the right to conduct all such activities as they may desire, in such a manner as they may desire. WSMC further acknowledges and agrees that any uses of the surface of the Fee Lands by WSMC, its representatives, successors or assigns, shall at all times be subordinate to NWGC's rights to use the surface of the Fee Lands for such activities, in such a manner as NWGC deems necessary in its sole discretion, with no obligation on the part of NWGC to accommodate in conducting its activities WSMC's use of the surface of the Fee Lands.

WSMC and NWGC confirm and agree that the rights to use the surface of the Fee Lands conveyed by WSMC to NWGC pursuant to this Deed, and the waiver of rights by WSMC set forth above, shall be covenants running with the Metalliferous Minerals, shall be binding upon and inure to the benefit of the parties to this Deed and their respective successors and assigns, and shall attach and apply to any subsequent conveyances of all or any portion of the Metalliferous Minerals or the Fee Lands. WSMC and NWGC further acknowledge that NWGC's successors or assigns of all or any portion of the Metalliferous Minerals may desire written confirmation of their rights to use the surface of the Fee Lands and WSMC's waiver of


certain rights with respect thereto as set forth in this Deed, and WSMC agrees to execute such additional confirmation documents for the benefit of those successors and assigns as NWGC may reasonably request.

TO HAVE AND TO HOLD all and singular the entire undivided interest in the Claims and the Metalliferous Minerals (collectively, the "Property"), unto NWGC, its successors and assigns forever. The parties acknowledge and agree that the conveyance of the Property from WSMC to NWGC made pursuant to this Deed is made subject to all exceptions, limitations and reservations of record and pertaining to the Property, and that the Property is burdened by the obligation to pay a production royalty to Western States Royalty Corporation, a Delaware corporation ("WSRC") pursuant to that Royalty Deed and Assignment of Overriding Royalty Interest from WSMC to WSRC of dated June 27, 2005.


[REMAINDER OF PAGE INTENTIONALLY LEFT BLANK]

IN WITNESS WHEREOF, the parties have executed this Special Warranty Deed as of the date first set forth above.

WESTERN STATES MINERALS CORPORATION, a Utah corporation

By: 
Stephen D. Alfors, President

NEWEST GOLD CORPORATION, a Delaware corporation

By: 
Stephen D. Alfors, President

STATE OF COLORADO)
 CITY AND) ss.
 COUNTY OF DENVER)

The foregoing instrument was acknowledged before me on this 30th day of June, 2005, by Stephen D. Alfors as President of Western States Minerals Corporation, a Utah corporation.

Witness my hand and official seal.

Dianne Hawk-Brown
 Notary Public

My Commission expires:
6-1-07



My Commission Expires June 1, 2007

[SEAL]

STATE OF COLORADO)
 CITY AND) ss.
 COUNTY OF DENVER)

The foregoing instrument was acknowledged before me on this 30th day of June, 2005, by Stephen D. Alfors as President of NewWest Gold Corporation, a Delaware corporation.

Witness my hand and official seal.

Dianne Hawk-Brown
 Notary Public

My Commission expires:
6-1-07



My Commission Expires June 1, 2007

[SEAL]

EXHIBIT A
To
Affadavit to Transfer of Interest

NewWest Gold Corporation, whose address is 1658 Cole Boulevard, Building 6, Suite 210, Lakewood Colorado, 80401, owns the unpatented mining claim(s) and/or mill site claim(s) described below. The Certificates of Location are of record in the Arizona State Office of the U.S. Bureau of Land Management (BLM) and in the office of the Cochise County Recorder as follows:

| <u>BLM #.-NMC</u> | <u>Claim Name</u> | <u>State</u> | <u>County</u> | <u>Document #</u> | <u>TWP</u> | <u>RGE</u> | <u>SEC</u> | <u>MER</u> |
|-------------------|--------------------|--------------|---------------|-------------------|------------|------------|------------|------------|
| 260044 | BEARCAT | AZ | COCHISE | 860920661 | 14S | 27E | 22,27 | GSRB&M |
| 260045 | SUSPENSION NO. 4 | AZ | COCHISE | 860920662 | 14S | 27E | 21 | GSRB&M |
| 260035 | MOUNTAIN DEW NO. 1 | AZ | COCHISE | 860920652 | 14S | 27E | 20 | GSRB&M |
| 260036 | MOUNTAIN DEW NO. 2 | AZ | COCHISE | 860920653 | 14S | 27E | 20 | GSRB&M |
| 260037 | MOUNTAIN DEW NO. 3 | AZ | COCHISE | 860920654 | 14S | 27E | 20 | GSRB&M |
| 260038 | TRAM NO. 1 | AZ | COCHISE | 860920655 | 14S | 27E | 20,21 | GSRB&M |
| 260039 | TRAM NO. 2 | AZ | COCHISE | 860920656 | 14S | 27E | 20,21 | GSRB&M |
| 260040 | TRAM NO. 3 | AZ | COCHISE | 860920657 | 14S | 27E | 20,21 | GSRB&M |
| 260041 | CASEY NO. 1 | AZ | COCHISE | 860920658 | 14S | 27E | 21 | GSRB&M |
| 260042 | CASEY NO. 2 | AZ | COCHISE | 860920659 | 14S | 27E | 21 | GSRB&M |
| 260043 | CASEY NO. 3 | AZ | COCHISE | 860920660 | 14S | 27E | 21 | GSRB&M |
| 279081 | CHRYSLER | AZ | COCHISE | 860920661 | 14S | 27E | 27 | GSRB&M |

Total: 112

RECEIVED
 B.L.M. AZ STATE OFFICE
 PHOENIX, ARIZONA
 2006 JAN 24 9:46

OK

| <u>BLM #.-NMC</u> | <u>Claim Name</u> | <u>State</u> | <u>County</u> | <u>Document #</u> | <u>TWP</u> | <u>RGE</u> | <u>SEC</u> | <u>MER</u> |
|-------------------|-------------------|--------------|---------------|-------------------|------------|------------|------------|------------|
| 282649 | MERRILY NO. 3 | AZ | COCHISE | 880306340 | 14S | 27E | 20,21 | GSRB&M |
| 282650 | MERRILY NO. 4 | AZ | COCHISE | 880306341 | 14S | 27E | 20,21 | GSRB&M |
| 282651 | MERRILY NO. 5 | AZ | COCHISE | 880306342 | 14S | 27E | 21 | GSRB&M |
| 282652 | MERRILY NO. 6 | AZ | COCHISE | 880306343 | 14S | 27E | 21 | GSRB&M |
| 282653 | MERRILY NO. 7 | AZ | COCHISE | 880306344 | 14S | 27E | 20,21 | GSRB&M |
| 282654 | MERRILY NO. 8 | AZ | COCHISE | 880306345 | 14S | 27E | 21 | GSRB&M |
| 286818 | MERRILY NO. 9 | AZ | COCHISE | 880613582 | 14S | 27E | 21 | GSRB&M |
| 286819 | MERRILY NO. 10 | AZ | COCHISE | 880613583 | 14S | 27E | 21 | GSRB&M |
| 286820 | MERRILY NO. 11 | AZ | COCHISE | 880613584 | 14S | 27E | 21 | GSRB&M |
| 286821 | MERRILY NO. 12 | AZ | COCHISE | 880613585 | 14S | 27E | 21 | GSRB&M |
| 286822 | MERRILY NO. 13 | AZ | COCHISE | 880613586 | 14S | 27E | 27 | GSRB&M |
| 286823 | MERRILY NO. 14 | AZ | COCHISE | 880613587 | 14S | 27E | 27 | GSRB&M |
| 286824 | MERRILY NO. 15 | AZ | COCHISE | 880613588 | 14S | 27E | 27 | GSRB&M |
| 357474 | MOUNTAIN DEW #4 | AZ | COCHISE | 21137228 | 14S | 27E | 20 | GSRB&M |
| 357473 | MOUNTAIN DEW #5 | AZ | COCHISE | 21137227 | 14S | 27E | 20 | GSRB&M |
| 357467 | NWR #1 | AZ | COCHISE | 21137229 | 14S | 27E | 27 | GSRB&M |
| 357468 | NWR #2 | AZ | COCHISE | 21137230 | 14S | 27E | 27 | GSRB&M |
| 357469 | NWR #3 | AZ | COCHISE | 21137231 | 14S | 27E | 27 | GSRB&M |
| 357470 | NWR #4 | AZ | COCHISE | 21137232 | 14S | 27E | 27 | GSRB&M |
| 357471 | NWR #5 | AZ | COCHISE | 21137233 | 14S | 27E | 27 | GSRB&M |
| 357472 | NWR #6 | AZ | COCHISE | 21137234 | 14S | 27E | 27,28 | GSRB&M |

PHOENIX, ARIZONA

2006 JAN 24 A 9:46

RECEIVED
B.L.M. AZ STATE OFFICE

| <u>BLM #.-NMC</u> | <u>Claim Name</u> | <u>State</u> | <u>County</u> | <u>Document #</u> | <u>TWP</u> | <u>RGE</u> | <u>SEC</u> | <u>MER</u> |
|-------------------|-------------------|--------------|---------------|-------------------|------------|------------|------------|------------|
| ✓ 365714 | DC-1 | AZ | COCHISE | 50517987 | 14S | 27E | 8,17 | GSRB&M |
| ✓ 365715 | DC-2 | AZ | COCHISE | 50517988 | 14S | 27E | 17 | GSRB&M |
| ✓ 365716 | DC-3 | AZ | COCHISE | 50517989 | 14S | 27E | 17 | GSRB&M |
| ✓ 365717 | DC-4 | AZ | COCHISE | 50517990 | 14S | 27E | 17 | GSRB&M |
| ✓ 365718 | DC-5 | AZ | COCHISE | 50517991 | 14S | 27E | 17 | GSRB&M |
| ✓ 365719 | DC-6 | AZ | COCHISE | 50517992 | 14S | 27E | 17 | GSRB&M |
| ✓ 365720 | DC-7 | AZ | COCHISE | 50517993 | 14S | 27E | 17 | GSRB&M |
| ✓ 365721 | DC-8 | AZ | COCHISE | 50517994 | 14S | 27E | 17 | GSRB&M |
| ✓ 365722 | DC-9 | AZ | COCHISE | 50517995 | 14S | 27E | 17 | GSRB&M |
| ✓ 365723 | DC-10 | AZ | COCHISE | 50517996 | 14S | 27E | 8,9,16,17 | GSRB&M |
| ✓ 365724 | DC-11 | AZ | COCHISE | 50517997 | 14S | 27E | 16,17 | GSRB&M |
| ✓ 365725 | DC-12 | AZ | COCHISE | 50517998 | 14S | 27E | 16,17 | GSRB&M |
| ✓ 365726 | DC-13 | AZ | COCHISE | 50517999 | 14S | 27E | 16,17 | GSRB&M |
| ✓ 365727 | DC-14 | AZ | COCHISE | 50518000 | 14S | 27E | 16,17 | GSRB&M |
| 365728 | DC-15 | AZ | COCHISE | 50518001 | 14S | 27E | 16,17 | GSRB&M |
| 365729 | DC-16 | AZ | COCHISE | 50518002 | 14S | 27E | 9,16 | GSRB&M |
| 365730 | DC-17 | AZ | COCHISE | 50518003 | 14S | 27E | 16 | GSRB&M |
| 365731 | DC-18 | AZ | COCHISE | 50518004 | 14S | 27E | 16 | GSRB&M |
| 365732 | DC-19 | AZ | COCHISE | 50518005 | 14S | 27E | 16 | GSRB&M |
| 365733 | DC-20 | AZ | COCHISE | 50518006 | 14S | 27E | 16 | GSRB&M |
| 365734 | DC-21 | AZ | COCHISE | 50518007 | 14S | 27E | 16 | GSRB&M |
| 365735 | DC-22 | AZ | COCHISE | 50518008 | 14S | 27E | 16 | GSRB&M |
| 365736 | DC-23 | AZ | COCHISE | 50518009 | 14S | 27E | 16 | GSRB&M |
| 365737 | DC-24 | AZ | COCHISE | 50518010 | 14S | 27E | 16 | GSRB&M |
| 365738 | DC-25 | AZ | COCHISE | 50518011 | 14S | 27E | 16 | GSRB&M |
| 365739 | DC-26 | AZ | COCHISE | 50518012 | 14S | 27E | 16 | GSRB&M |
| 365740 | DC-27 | AZ | COCHISE | 50518013 | 14S | 27E | 16 | GSRB&M |
| 365741 | DC-28 | AZ | COCHISE | 50518014 | 14S | 27E | 16 | GSRB&M |
| 365742 | DC-30 | AZ | COCHISE | 50518015 | 14S | 27E | 16 | GSRB&M |
| ✓ 365743 | DC-31 | AZ | COCHISE | 50518016 | 14S | 27E | 16 | GSRB&M |

RECEIVED
B.L.M. AZ STATE OFFICE

| <u>BLM #.-NMC</u> | <u>Claim Name</u> | <u>State</u> | <u>County</u> | <u>Document #</u> | <u>TWP</u> | <u>RGE</u> | <u>SEC</u> | <u>MER</u> |
|-------------------|-------------------|--------------|---------------|-------------------|------------|------------|-------------|------------|
| 365744 | DC-32 | AZ | COCHISE | 50518017 | 14S | 27E | 15,16 | GSRB&M |
| 365745 | DC-33 | AZ | COCHISE | 50518018 | 14S | 27E | 15,16 | GSRB&M |
| 365746 | DC-34 | AZ | COCHISE | 50518019 | 14S | 27E | 15,16 | GSRB&M |
| 365747 | DC-35 | AZ | COCHISE | 50518020 | 14S | 27E | 15,16 | GSRB&M |
| 365748 | DC-36 | AZ | COCHISE | 50518021 | 14S | 27E | 15,16 | GSRB&M |
| 365749 | DC-37 | AZ | COCHISE | 50518022 | 14S | 27E | 15,16 | GSRB&M |
| 365750 | DC-39 | AZ | COCHISE | 50518023 | 14S | 27E | 15,16,21,22 | GSRB&M |
| 365751 | DC-40 | AZ | COCHISE | 50518024 | 14S | 27E | 15 | GSRB&M |
| 365752 | DC-41 | AZ | COCHISE | 50518025 | 14S | 27E | 15 | GSRB&M |
| 365753 | DC-42 | AZ | COCHISE | 50518026 | 14S | 27E | 15 | GSRB&M |
| 365754 | DC-43 | AZ | COCHISE | 50518027 | 14S | 27E | 15 | GSRB&M |
| 365755 | DC-44 | AZ | COCHISE | 50518028 | 14S | 27E | 15 | GSRB&M |
| 365756 | DC-45 | AZ | COCHISE | 50518029 | 14S | 27E | 15 | GSRB&M |
| 365757 | DC-46 | AZ | COCHISE | 50518030 | 14S | 27E | 15 | GSRB&M |
| 365758 | DC-47 | AZ | COCHISE | 50518031 | 14S | 27E | 14,15 | GSRB&M |
| 365759 | DC-66 | AZ | COCHISE | 50518032 | 14S | 27E | 17,20 | GSRB&M |
| 365760 | DC-67 | AZ | COCHISE | 50518033 | 14S | 27E | 20 | GSRB&M |
| 365761 | DC-68 | AZ | COCHISE | 50518034 | 14S | 27E | 20 | GSRB&M |
| 365762 | DC-69 | AZ | COCHISE | 50518035 | 14S | 27E | 20 | GSRB&M |
| 365763 | DC-70 | AZ | COCHISE | 50518036 | 14S | 27E | 16,17,21,22 | GSRB&M |
| 365764 | DC-71 | AZ | COCHISE | 50518037 | 14S | 27E | 20,21 | GSRB&M |
| 365765 | DC-72 | AZ | COCHISE | 50518038 | 14S | 27E | 20,21 | GSRB&M |
| 365766 | DC-73 | AZ | COCHISE | 50518039 | 14S | 27E | 20,21 | GSRB&M |
| 365767 | DC-74 | AZ | COCHISE | 50518040 | 14S | 27E | 16,21 | GSRB&M |
| 365768 | DC-75 | AZ | COCHISE | 50518041 | 14S | 27E | 21 | GSRB&M |
| 365769 | DC-76 | AZ | COCHISE | 50518042 | 14S | 27E | 21 | GSRB&M |
| 365770 | DC-77 | AZ | COCHISE | 50518043 | 14S | 27E | 21 | GSRB&M |
| 365771 | DC-78 | AZ | COCHISE | 50518044 | 14S | 27E | 16,21 | GSRB&M |
| 365772 | DC-79 | AZ | COCHISE | 50518045 | 14S | 27E | 21 | GSRB&M |
| 365773 | DC-81 | AZ | COCHISE | 50518046 | 14S | 27E | 21,22 | GSRB&M |

PHOENIX, ARIZONA
 JAN 20 2006
 RECEIVED

| <u>BLM #.-NMC</u> | <u>Claim Name</u> | <u>State</u> | <u>County</u> | <u>Document #</u> | <u>TWP</u> | <u>RGE</u> | <u>SEC</u> | <u>MER</u> |
|-------------------|-------------------|--------------|---------------|-------------------|------------|------------|------------|------------|
| 365774 | DC-82 | AZ | COCHISE | 50518047 | 14S | 27E | 21,22 | GSRB&M |
| 365775 | DC-83 | AZ | COCHISE | 50518048 | 14S | 27E | 21,22 | GSRB&M |
| 365776 | DC-84 | AZ | COCHISE | 50518049 | 14S | 27E | 21,22 | GSRB&M |
| 365777 | DC-85 | AZ | COCHISE | 50518050 | 14S | 27E | 21,22 | GSRB&M |
| 365778 | DC-86 | AZ | COCHISE | 50518051 | 14S | 27E | 22 | GSRB&M |
| 365779 | DC-87 | AZ | COCHISE | 50518052 | 14S | 27E | 22 | GSRB&M |
| 365780 | DC-88 | AZ | COCHISE | 50518053 | 14S | 27E | 22 | GSRB&M |
| 365781 | DC-89 | AZ | COCHISE | 50518054 | 14S | 27E | 22 | GSRB&M |
| 365782 | DC-90 | AZ | COCHISE | 50518055 | 14S | 27E | 22 | GSRB&M |
| 365783 | DC-91 | AZ | COCHISE | 50518056 | 14S | 27E | 22 | GSRB&M |
| 365784 | DC-92 | AZ | COCHISE | 50518057 | 14S | 27E | 22 | GSRB&M |
| 365785 | DC-93 | AZ | COCHISE | 50518058 | 14S | 27E | 22 | GSRB&M |
| 365786 | DC-94 | AZ | COCHISE | 50518059 | 14S | 27E | 22 | GSRB&M |
| 365787 | DC-95 | AZ | COCHISE | 50518060 | 14S | 27E | 22 | GSRB&M |
| 365788 | DC-96 | AZ | COCHISE | 50518061 | 14S | 27E | 22 | GSRB&M |
| 365789 | DC-97 | AZ | COCHISE | 50518062 | 14S | 27E | 22 | GSRB&M |
| 365790 | DC-98 | AZ | COCHISE | 50518063 | 14S | 27E | 22 | GSRB&M |
| 365791 | DC-99 | AZ | COCHISE | 50518064 | 14S | 27E | 22 | GSRB&M |
| 365792 | DC-100 | AZ | COCHISE | 50518065 | 14S | 27E | 16,17 | GSRB&M |

Total: 112

**United States Department of the Interior
Bureau of Land Management**

BUSINESS & SUPPORT SVCS DIV
ONE N CENTRAL AVE
PHOENIX, AZ 85004 -2203
Phone: (602) 417-9200

| | |
|---------|---------|
| Receipt | |
| No: | 1224107 |

Transaction #: 1265459
Date of Transaction: 01/31/2006

CUSTOMER: NEW WEST GOLD CORP
250 SOUTH ROCK BLVD #118
RENO,NV 89502

| LINE # | QTY | DESCRIPTION | REMARKS | UNIT PRICE | TOTAL |
|---------------|------|---|---------|------------|-------------------|
| 1 | 1.00 | LOCATABLE MINERALS / MINING CLAIMS-NOT NEW-UNADJUD,ONE AUTH NO. ONLY / MINING CLAIM MONEY RECEIVED (455) CASES: AMC260044/\$1120.00 | TRF/112 | - n/a - | 1120.00 |
| TOTAL: | | | | | \$1,120.00 |

| PAYMENT INFORMATION | | | | | |
|---------------------|-----------|--|-------------|------------|--|
| 1 | AMOUNT: | \$1,120.00 | POSTMARKED: | 01/20/2006 | |
| | TYPE: | CHECK | RECEIVED: | 01/24/2006 | |
| | CHECK NO: | 000477 | | | |
| | NAME: | NEW WEST GOLD CORPORATION 250 SOUTH ROCK BLVD #118 RENO NV 89502 | | | |

| REMARKS | |
|---------|--|
| | |

This receipt was generated by the automated BLM Collections and Billing System and is a paper representation of a portion of the official electronic record contained therein.

260035

RECEIVED
81 M. AZ STATE OFFICE
OCT 28 '94
9:00 A.M.
PHOENIX, ARIZONA

SPECIAL WARRANTY DEED

THIS SPECIAL WARRANTY DEED is made as of this 14th day of July, 1994, from Annette K. Mowinckle, individually and as Trustee under that Trust Agreement dated June 3, 1985, and Mary Jon Mowinckle, individually and as Trustee under that Trust Agreement dated June 7, 1985, whose address for purposes hereof is 101 First Street, Suite 521, Los Altos, California 94022 (collectively referred to herein as "Owner"), to WESTERN STATES MINERALS CORPORATION, a Utah corporation whose address is 4975 Van Gordon Street, Wheat Ridge, Colorado 80033 ("WSMC").

RECITALS

A. Owner and WSMC entered into an Option Agreement dated May 14, 1993, as amended by that Amendment to Option Agreement between Owner and WSMC dated March 4, 1994, and further amended by that Second Amendment to Option Agreement between Owner and WSMC dated as of July 8, 1994 (collectively the "Agreement"), pursuant to which Owner granted to WSMC an exclusive option to purchase certain unpatented mining claims, patented mining claims, fee lands and town lots situated in Cochise County, Arizona (the "Property"), as more particularly described in Exhibit A attached hereto and incorporated herein by reference.

B. WSMC has fulfilled all of its obligations under the Agreement, and has exercised its option to purchase the Property. In connection therewith, Owner is hereby conveying the Property to WSMC.

AGREEMENT

NOW, THEREFORE, FOR GOOD AND VALUABLE CONSIDERATION, the receipt and sufficiency of which are hereby acknowledged, Owner and WSMC hereby agree as follows:

A. Owner does hereby grant, bargain and sell to WSMC, its successors and assigns forever, all of its right, title and interest in and to the Property, together with all and singular the rights, privileges, hereditaments and appurtenances thereunto belonging or in anywise appertaining, and together with all lodes, ledges, veins and mineral-bearing rock, both known and unknown, lying within the boundaries of the unpatented mining claims comprising a portion of the Property, together with all dips, spurs, and angles, and all the ores, mineral-bearing quartz, rock and earth or other deposits in or on the Property, and all of the rights, privileges and franchises thereto incident, and the rents, issues and profits thereof; and also all the estate, right, title, interest, property, possession, claim


ENTERED IN COMPUTER
10/31/94 MCH 

and demand whatsoever, as well in law as in equity, of Owner in or to the Property and every part and parcel thereof, including all after-acquired title.


B. Owner warrants and will forever defend title to the Property against all persons claiming any interest therein by, through or under Owner.

IN WITNESS WHEREOF, Owner has executed this Special Warranty Deed as of the date first above written.

OWNER



Annette K. Mowinckle, individually and as Trustee of that Trust Agreement dated June 3, 1985



Mary Jon Mowinckle, individually and as Trustee of that Trust Agreement dated June 7, 1985

9:00 A.M.
PHOENIX, ARIZONA

Oct 28 '94


RECEIVED
B.L.M. AZ STATE OFFICE

STATE OF CALIFORNIA)
) ss.
COUNTY OF San Mateo)

The foregoing instrument was acknowledged before me
this 13 day of July, 1994, by Annette K. Mowinckle.

Witness my hand and official seal.

My commission expires: June 28, 1996.




Lois Ritter
Notary Public

STATE OF Arizona)
) ss.
COUNTY OF Maricopa)

The foregoing instrument was acknowledged before me
this 14th day of July, 1994, by Mary Jon Mowinckle.

Witness my hand and official seal.

My commission expires: Dec. 20, 1996.



Lauren L. Sperry
Notary Public

9:00 A.M.
PHOENIX, ARIZONA

Dec 28 '94

RECEIVED
81 N. AZ STATE OFFICE

EXHIBIT A
TO
SPECIAL WARRANTY DEED
FROM
ANNETTE K. MOWINCKLE
AND
MARY JON MOWINCKLE
TO
WESTERN STATES MINERALS CORPORATION

9:00 A.M.
PHOENIX, ARIZONA

OCT 28 '94

RECEIVED
STATE OFFICE

THE PROPERTY

PATENTED CLAIMS

PARCEL NO. 1:

EWELL SPRING lode mining claim, in the Dos Cabezas Mining District, being shown on Mineral Survey No. 1554, on file in the Bureau of Land Management, as granted by patent recorded in Book 20 Deeds of Mines, page 71, records of Cochise County, Arizona.

PARCEL NO. 2:

BUICK, CHEVROLET, DODGE, EAST JUNO, FORD, GOLD RIDGE, GOLD RIDGE NO. 1, GRACIE, JUNO, JUNO NO. 1, PACKARD, PIERCE ARROW, STAR, STUDEBAKER, STUTZ, SUSPENSION NO. 1, SUSPENSION NO. 2, SUSPENSION NO. 3, and THELMA lode mining claims, in the Dos Cabezas Mining District, being shown on Mineral Survey No. 4388, on file in the Bureau of Land Management, as granted by patent recorded in Docket 155, page 573, records of Cochise County, Arizona.

EXCEPT all that portion embraced in the MIDNIGHT lode claim, Survey No. 2970; EWELL SPRING lode claim, Survey No. 1554, STEAMBOAT lode claim, Survey No. 2972; ARIZONA No. 1 and NORTH STAR lode claims, unsurveyed; and Lot 1 and SE $\frac{1}{4}$ NW $\frac{1}{4}$, Section 27, Township 14 South, Range 27 East of the Gila and Salt River Base and Meridian; EXCEPT all veins, lodes and ledges throughout their entire depth, the tops or apexes of which lie inside of such excluded portion, as set forth in said patent.

TOWN LOTS

PARCEL NO. 1:

Lots or parcels of real property situated in or adjacent to the community of Dos Cabezas, Cochise County, Arizona, identified as Lot or Parcel Number 8, 11, 16, 18, 19, 20, 21, 22 and 25.

PARCEL NO. 2:

IN SW NE BY M&B BEG AT SE COR OF LOT 6 BLK 13 DOS CABEZAS TWNS N 100'S 83DEG 20MIN E 50'S 100'N 83DEG 20MIN W 50' TO BEG .115AC SEC 32, T14S, R27E, also known as Cochise County Assessor's Parcel Number 305 23 008.

PARCEL NO. 3:

IN SW NE BY M&B BEG AT NE COR OF SW NE S 100' W 125' N 100' E 125' TO BEG .287AC SEC 32, T14S, R27E, also known as Cochise County Assessor's Parcel Number 305 23 011.

PARCEL NO. 4:

IN SW NE 140' E & W X 192' N & S (INDEF DESC) .617AC SEC 32, T14S, R27E, also known as Cochise County Assessor's Parcel Number 305 23 016.

PARCEL NO. 5:

IN SW NE BEG AT NW COR OF SERVANTEK LAND W 209' S 209' E 209' N 209' TO BEG (INDEF DESC) 1.003AC SEC 32, T14S, R27E, also known as Cochise County Assessor's Parcel Number 305 23 017.

PARCEL NO. 6:

IN SW NE BEG AT NE COR OF STANDISH LAND W 100'S 100' E 100' N 100' TO BEG (INDEF DESC) .230AC SEC 32, T14S, R27E, also known as Cochise County Assessor's Parcel Number 305 23 018.

PARCEL NO. 7:

IN SW NE ON N SIDE OF MAIN ST DOS CABEZAS N 170" W 92' S 170' E 92' (INDEF DESC) .359 AC SEC 32, T14S, R27E, also known as Cochise County Assessor's Parcel Number 305 23 019.

PARCEL NO. 8:

IN SW NE BEG AT COR OF MARQUEZ LAND S 270' W 80' N270' E80' (INDEF DESC) .496AC SEC 32, T14S, R27E, also known as Cochise County Assessor's Parcel Number 305 23 020.

PARCEL NO. 9:

IN SW NE S 153' E 112' N 153' W 112 (INDEF DESC) .393 AC SEC 32, T14S, R27E, also known as Cochise County Assessor's Parcel Number 305 23 021.

PHOENIX, ARIZONA
9:00 A.M.

OCT 28 '94

RECEIVED
BLM AZ STATE OFFICE

PARCEL NO. 10:

IN SW NE 50' E & W X 100' N & S NEAR PERALTA LAND (INDEF DESC)
.115AC SEC 32, T14S, R27E, also known as Cochise County Assessor's
Parcel Number 305 23 022.

PARCEL NO. 11:

IN SE NE .5AC OF LAND WITH NO DESC (INDEF DESC) SEC 32, T14S,
R27E, also known as Cochise County Assessor's Parcel Number 305 23 035.

PARCEL TWELVE:

Any other lots or parcels of real property to which Owner holds
title or in which it has any claim or interest in Cochise County,
Arizona.

UNPATENTED CLAIMS

Unpatented lode mining claims located in the Dos Cabezas Mining
District, Cochise County, Arizona, the location notices of which are
recorded in the Official Records of such county and filed with the
Arizona State Office of the Bureau of Land Management as follows:

| <u>Name of Claim</u> | <u>Book/Page</u> | <u>Section</u> | <u>Township</u> | <u>Range</u> | <u>BLM AMC NO.</u> |
|-----------------------|------------------|----------------------|-----------------|--------------|--------------------|
| Bearcat | 860920661 | SE ¼ 22 | 14S | 27E | 260044 <i>ok</i> |
| Suspension No. 4 | 860920662 | SE/SW 21 | 14S | 27E | 260045 ✓ |
| Mountain Dew No. 1 | 860920652 | NE 20 | 14S | 27E | 260035 ✓ |
| Mountain Dew No. 2 | 860920653 | NE/SE 20 | 14S | 27E | 260036 ✓ |
| Mountain Dew No. 3 | 860920654 | SE 20 | 14S | 27E | 260037 ✓ |
| Tram No. 1 | 860920655 | NE 20 | 14S | 27E | 260038 ✓ |
| Tram No. 2 | 860920656 | NE/SE 20 NW/SW 21 | 14S | 27E | 260039 ✓ |
| Tram No. 3 | 860920657 | SE 20 SW 21 | 14S | 27E | 260040 ✓ |
| Casey No. 1 | 860920658 | NE/SE 21 | 14S | 27E | 260041 ✓ |

(9)

| <u>Name of Claim</u> | <u>Book/Page</u> | <u>Section</u> | <u>Township</u> | <u>Range</u> | <u>BLM AMC NO.</u> |
|----------------------|------------------|----------------|-----------------|--------------|-----------------------------|
| Casey No. 2 | 860920659 | NE/SE 21 | 14S | 27E | 260042 ✓ |
| Casey No. 3 | 860920660 | Center 21 | 14S | 27E | 260043 ✓ |
| Chrysler | 880100151 | NW 27 | 14S | 27E | 279081 <i>not processed</i> |
| Merrily No. 3 | 880306340 | SW 21 | 14S | 27E | 282649 " |
| Merrily No. 4 | 880306341 | SW/SE 21 | 14S | 27E | 282650 " |
| Merrily No. 5 | 880306342 | SW 21 | 14S | 27E | 282651 " |
| Merrily No. 6 | 880306343 | SW/SE 21 | 14S | 27E | 282652 " |
| Merrily No. 7 | 880306344 | SW 21 | 14S | 27E | 282653 " |
| Merrily No. 8 | 880306345 | SW/SE 21 | 14S | 27E | 282654 " |
| Merrily No. 9 | 880613582 | SE 21 | 14S | 27E | 286818 " |
| Merrily No. 10 | 880613583 | SE 21 | 14S | 27E | 286819 " |
| Merrily No. 11 | 880613584 | SE 21/SW 22 | 14S | 27E | 286820 " |
| Merrily No. 12 | 880613585 | SE 21/SW 22 | 14S | 27E | 286821 " |
| Merrily No. 13 | 880613586 | NW 27 | 14S | 27E | 286822 " |
| Merrily No. 14 | 880613587 | NW 27 | 14S | 27E | 286823 " |
| Merrily No. 15 | 880613588 | NW 27 | 14S | 27E | 286824 " |

9:00 A.M.
PHOENIX, ARIZONA

OCT 28 '94

RECEIVED
BLM AZ STATE OFFICE

16

FEE LANDS

PARCEL NO. 1:

The NW $\frac{1}{4}$ NW $\frac{1}{4}$ of Section 26, Township 14 South, Range 27 East of Gila and Salt River Base and Meridian, Cochise County, Arizona.

PARCEL NO. 2:

That portion of the NE $\frac{1}{4}$ NE $\frac{1}{4}$ quarter of the Northeast quarter of Section 27, Township 14 South, Range 27 East, of the Gila and Salt River Base Meridian, Cochise County, Arizona, described as follows:

Beginning at the northeast corner of said Section 27;
thence South on the East line of said Section, 1320 feet to a corner in said line; thence West 1320 feet to a corner being the center of the NE $\frac{1}{4}$ of said Section;
thence North 870 feet to a point in the West line;
thence East to a point 510 feet at an intersection with the West end line of Hidden Treasure No. 2 Mining Claim;
thence North 21°07' East 471 feet to a point intersecting the North line of said Section 27;
thence East 620 feet to the POINT OF BEGINNING.

PARCEL NO. 3:

The W $\frac{1}{2}$ NW $\frac{1}{4}$ SW $\frac{1}{4}$ NE $\frac{1}{4}$ of Section 27, Township 14 South, Range 27 East of the Gila and Salt River Base and Meridian, Cochise County, Arizona.

9:00 A.M.
PHOENIX, ARIZONA

Oct 28 '94

RECEIVED
B.L.H. AZ STATE OFFICE



9:00 A.M.
PHOENIX, ARIZONA

OCT 28 '94

RECEIVED
BLM, AZ STATE OFFICE

US Dept. of the Interior
Bureau of Land Management
Arizona State Office
P.O. Box 16563
Phoenix, Arizona 85011

October 10, 1994

Cert. Mail # Z 078 667 384

RE: NOTICE OF TRANSFER OF INTEREST OF UNPATENTED MINING CLAIMS

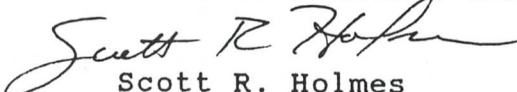
Dear Gentleman / Ladies

Pursuant to 43 C.F.R. 3833.3, this letter and the attached SPECIAL WARRANTY DEED, you are hereby notified of the transfer of interest of those certain unpatented mining claims, the names and associated BLM serial numbers of which are listed on Exhibit A of the attached agreement. All interest in and to the mining claims has been transferred to:

WESTERN STATES MINERALS CORP
4975 Van Gordon St.
Wheat Ridge, Colorado 80033

Enclosed you will find a check in the amount of \$125.00. The check is to cover the 25 claims x the \$5.00 per claim transfer fee. I have included (2) copies of this letter and agreement and am requesting that you date stamp and return one set to me, at the address listed at the bottom of this letter.

Very Truly Yours
Western States Minerals Corp.


Scott R. Holmes
Landman

If you should have any questions, please contact me at the address below.

cc: D. Jagoe (cover letter only)

UNITED STATES
DEPARTMENT OF THE INTERIOR
BUREAU OF LAND MANAGEMENT

RECEIPT AND ACCOUNTING ADVICE

NO. 2050194 014

WG/AZ 10/28/94

Subject: TRANSFER OF INTEREST (25)

2 4 12

125.00

Applicant:

WESTERN STATES MINERALS CORP
BOX 3094
ELKO NV 89801

Remitter: SAME CK. # 018998
702-738-8597

Assignor:

| LEASE MANAGEMENT DATA | | | | | | | | | |
|---|-----------|-----------|-----------|------|-------------|-----------|------------|-------------|--------------|
| <input type="checkbox"/> NEW <input type="checkbox"/> UPDATE <input type="checkbox"/> PAYMENT | | | | | | | | | |
| ORIGINAL SERIAL NO. | ASG. | TYPE | ST. | CTY. | FUND SYMBOL | | | ACRES/UNITS | RATE |
| AMC 260044, ET AL | | | | | | | | | |
| AMOUNT | ANV. DATE | EXP. DATE | BILL CYC. | S/C | DISTRICT | NEXT BILL | MISC. DATA | U of M | ACTUAL UNITS |
| | | | | | | | | | |
| ASSIGNMENT SERIAL NO. | ASG. | TYPE | ST. | CTY. | FUND SYMBOL | | | ACRES/UNITS | RATE |
| | | | | | | | | | |
| AMOUNT | ANV. DATE | EXP. DATE | BILL CYC. | S/C | DISTRICT | NEXT BILL | MISC. DATA | U of M | ACTUAL UNITS |
| | | | | | | | | | |

| APPLY REMITTANCE | | | | Remarks: | |
|------------------|-------------|------|--------|----------|-------------|
| ACTION | FUND SYMBOL | CTY. | AMOUNT | | |
| FILING FEE | | | | | |
| RENTAL | | | | | |
| UNEARNED | | | | | |
| REFUND | | | | | |
| TOTAL | | | | | |
| AMOUNT DUE | | | | | |
| BY: _____ | | | | | DATE: _____ |

Lease in Escrow?
 KGS?
 Auto Escalates?
 Auto Renew?

Of Interest?
 Operating Rights?
 Operator
 Bond Filed?

FOR MMS USE ONLY

| | |
|-------------|---------------|
| BILLEE | FOREST REFUGE |
| NUMBER | |
| OCS SECTION | |
| CODE | |

NOTICE!!

These documents have been scanned!

Do not place un-scanned documents beneath this notice!

Do not remove this notice from this file!

GPO Jacket No. 560-102
Print Order 61540
Rise Business Services, LLC
Job=AZ15 8/2/2019



Box Number= AZ15204



Claim Begin-End: AMC260035-AMC260045

4 Annual Filings



AZ15204-4

AMC262634-AMC265778

**DEPARTMENT OF THE INTERIOR
BUREAU OF LAND MANAGEMENT
MINING CLAIMS**

Run Date/Time: 9/11/2018

**MC Maintenance Fees Paid Through the BLM Pay Portal
(by Date Paid)**

Page 50 Of 723

CBS Receipt: 4241154

Printed For Lead File # **AMC260035**

Agency Tracking ID: 1534865101

Assessment Year: 2019

Number of BLM Serial Nr: 112

Paid On: 8/21/2018

Total Amount Paid: \$17,360.00

| Claim Name | BLM Serial No | Lead File No | Amount Paid |
|-----------------|---------------|--------------|-------------|
| MOUNTAIN DEW #1 | AMC260035 | AMC260035 | \$155.00 |
| MOUNTAIN DEW #2 | AMC260036 | AMC260035 | \$155.00 |
| MOUNTAIN DEW #3 | AMC260037 | AMC260035 | \$155.00 |
| TRAM #1 | AMC260038 | AMC260035 | \$155.00 |
| TRAM #2 | AMC260039 | AMC260035 | \$155.00 |
| TRAM #3 | AMC260040 | AMC260035 | \$155.00 |
| CASEY #1 | AMC260041 | AMC260035 | \$155.00 |
| CASEY #2 | AMC260042 | AMC260035 | \$155.00 |
| CASEY #3 | AMC260043 | AMC260035 | \$155.00 |
| BEARCAT | AMC260044 | AMC260035 | \$155.00 |
| SUSPENSION #4 | AMC260045 | AMC260035 | \$155.00 |
| CHRYSLER | AMC279081 | AMC279081 | \$155.00 |
| MERRILY #3 | AMC282649 | AMC282647 | \$155.00 |
| MERRILY #4 | AMC282650 | AMC282647 | \$155.00 |
| MERRILY #5 | AMC282651 | AMC282647 | \$155.00 |
| MERRILY #6 | AMC282652 | AMC282647 | \$155.00 |
| MERRILY #7 | AMC282653 | AMC282647 | \$155.00 |
| MERRILY #8 | AMC282654 | AMC282647 | \$155.00 |
| MERRILY #9 | AMC286818 | AMC286818 | \$155.00 |
| MERRILY #10 | AMC286819 | AMC286818 | \$155.00 |
| MERRILY #11 | AMC286820 | AMC286818 | \$155.00 |
| MERRILY #12 | AMC286821 | AMC286818 | \$155.00 |
| MERRILY #13 | AMC286822 | AMC286818 | \$155.00 |
| MERRILY #14 | AMC286823 | AMC286818 | \$155.00 |

NO WARRANTY IS MADE BY BLM FOR USE OF THE DATA FOR PURPOSES NOT INTENDED BY BLM

**DEPARTMENT OF THE INTERIOR
BUREAU OF LAND MANAGEMENT
MINING CLAIMS**

Run Date/Time: 9/11/2018

**MC Maintenance Fees Paid Through the BLM Pay Portal
(by Date Paid)**

Page 51 Of 723

| | | | |
|-----------------|-----------|-----------|----------|
| MERRILY #15 | AMC286824 | AMC286818 | \$155.00 |
| NWR #1 | AMC357467 | AMC357467 | \$155.00 |
| NWR #2 | AMC357468 | AMC357467 | \$155.00 |
| NWR #3 | AMC357469 | AMC357467 | \$155.00 |
| NWR #4 | AMC357470 | AMC357467 | \$155.00 |
| NWR #5 | AMC357471 | AMC357467 | \$155.00 |
| NWR #6 | AMC357472 | AMC357467 | \$155.00 |
| MOUNTAIN DEW #5 | AMC357473 | AMC357467 | \$155.00 |
| MOUNTAIN DEW #4 | AMC357474 | AMC357467 | \$155.00 |
| DC-1 | AMC365714 | AMC365714 | \$155.00 |
| DC-2 | AMC365715 | AMC365714 | \$155.00 |
| DC-3 | AMC365716 | AMC365714 | \$155.00 |
| DC-4 | AMC365717 | AMC365714 | \$155.00 |
| DC-5 | AMC365718 | AMC365714 | \$155.00 |
| DC-6 | AMC365719 | AMC365714 | \$155.00 |
| DC-7 | AMC365720 | AMC365714 | \$155.00 |
| DC-8 | AMC365721 | AMC365714 | \$155.00 |
| DC-9 | AMC365722 | AMC365714 | \$155.00 |
| DC-10 | AMC365723 | AMC365714 | \$155.00 |
| DC-11 | AMC365724 | AMC365714 | \$155.00 |
| DC-12 | AMC365725 | AMC365714 | \$155.00 |
| DC-13 | AMC365726 | AMC365714 | \$155.00 |
| DC-14 | AMC365727 | AMC365714 | \$155.00 |
| DC-15 | AMC365728 | AMC365714 | \$155.00 |
| DC-16 | AMC365729 | AMC365714 | \$155.00 |
| DC-17 | AMC365730 | AMC365714 | \$155.00 |
| DC-18 | AMC365731 | AMC365714 | \$155.00 |
| DC-19 | AMC365732 | AMC365714 | \$155.00 |
| DC-20 | AMC365733 | AMC365714 | \$155.00 |
| DC-21 | AMC365734 | AMC365714 | \$155.00 |
| DC-22 | AMC365735 | AMC365714 | \$155.00 |
| DC-23 | AMC365736 | AMC365714 | \$155.00 |
| DC-24 | AMC365737 | AMC365714 | \$155.00 |
| DC-25 | AMC365738 | AMC365714 | \$155.00 |
| DC-26 | AMC365739 | AMC365714 | \$155.00 |

NO WARRANTY IS MADE BY BLM FOR USE OF THE DATA FOR PURPOSES NOT INTENDED BY BLM

**DEPARTMENT OF THE INTERIOR
BUREAU OF LAND MANAGEMENT
MINING CLAIMS**

Run Date/Time: 9/11/2018

**MC Maintenance Fees Paid Through the BLM Pay Portal
(by Date Paid)**

Page 52 Of 723

| | | | |
|-------|-----------|-----------|----------|
| DC-27 | AMC365740 | AMC365714 | \$155.00 |
| DC-28 | AMC365741 | AMC365714 | \$155.00 |
| DC-30 | AMC365742 | AMC365714 | \$155.00 |
| DC-31 | AMC365743 | AMC365714 | \$155.00 |
| DC-32 | AMC365744 | AMC365714 | \$155.00 |
| DC-33 | AMC365745 | AMC365714 | \$155.00 |
| DC-34 | AMC365746 | AMC365714 | \$155.00 |
| DC-35 | AMC365747 | AMC365714 | \$155.00 |
| DC-36 | AMC365748 | AMC365714 | \$155.00 |
| DC-37 | AMC365749 | AMC365714 | \$155.00 |
| DC-39 | AMC365750 | AMC365714 | \$155.00 |
| DC-40 | AMC365751 | AMC365714 | \$155.00 |
| DC-41 | AMC365752 | AMC365714 | \$155.00 |
| DC-42 | AMC365753 | AMC365714 | \$155.00 |
| DC-43 | AMC365754 | AMC365714 | \$155.00 |
| DC-44 | AMC365755 | AMC365714 | \$155.00 |
| DC-45 | AMC365756 | AMC365714 | \$155.00 |
| DC-46 | AMC365757 | AMC365714 | \$155.00 |
| DC-47 | AMC365758 | AMC365714 | \$155.00 |
| DC-66 | AMC365759 | AMC365714 | \$155.00 |
| DC-67 | AMC365760 | AMC365714 | \$155.00 |
| DC-68 | AMC365761 | AMC365714 | \$155.00 |
| DC-69 | AMC365762 | AMC365714 | \$155.00 |
| DC-70 | AMC365763 | AMC365714 | \$155.00 |
| DC-71 | AMC365764 | AMC365714 | \$155.00 |
| DC-72 | AMC365765 | AMC365714 | \$155.00 |
| DC-73 | AMC365766 | AMC365714 | \$155.00 |
| DC-74 | AMC365767 | AMC365714 | \$155.00 |
| DC-75 | AMC365768 | AMC365714 | \$155.00 |
| DC-76 | AMC365769 | AMC365714 | \$155.00 |
| DC-77 | AMC365770 | AMC365714 | \$155.00 |
| DC-78 | AMC365771 | AMC365714 | \$155.00 |
| DC-79 | AMC365772 | AMC365714 | \$155.00 |
| DC-81 | AMC365773 | AMC365714 | \$155.00 |
| DC-82 | AMC365774 | AMC365714 | \$155.00 |

NO WARRANTY IS MADE BY BLM FOR USE OF THE DATA FOR PURPOSES NOT INTENDED BY BLM

DEPARTMENT OF THE INTERIOR
BUREAU OF LAND MANAGEMENT
MINING CLAIMS

Run Date/Time: 9/11/2018

MC Maintenance Fees Paid Through the BLM Pay Portal
(by Date Paid)

Page 53 Of 723

| | | | |
|--------|-----------|-----------|----------|
| DC-83 | AMC365775 | AMC365714 | \$155.00 |
| DC-84 | AMC365776 | AMC365714 | \$155.00 |
| DC-85 | AMC365777 | AMC365714 | \$155.00 |
| DC-86 | AMC365778 | AMC365714 | \$155.00 |
| DC-87 | AMC365779 | AMC365714 | \$155.00 |
| DC-88 | AMC365780 | AMC365714 | \$155.00 |
| DC-89 | AMC365781 | AMC365714 | \$155.00 |
| DC-90 | AMC365782 | AMC365714 | \$155.00 |
| DC-91 | AMC365783 | AMC365714 | \$155.00 |
| DC-92 | AMC365784 | AMC365714 | \$155.00 |
| DC-93 | AMC365785 | AMC365714 | \$155.00 |
| DC-94 | AMC365786 | AMC365714 | \$155.00 |
| DC-95 | AMC365787 | AMC365714 | \$155.00 |
| DC-96 | AMC365788 | AMC365714 | \$155.00 |
| DC-97 | AMC365789 | AMC365714 | \$155.00 |
| DC-98 | AMC365790 | AMC365714 | \$155.00 |
| DC-99 | AMC365791 | AMC365714 | \$155.00 |
| DC-100 | AMC365792 | AMC365714 | \$155.00 |

United States Department of the Interior
Bureau of Land Management
 BUSINESS & SUPPORT SVCS DIV
 ONE N CENTRAL AVE SUITE 800
 PHOENIX, AZ 85004 -4427
 Phone: 602-417-9200

Receipt

No: 4241154

| | |
|---|--|
| Transaction #: 4356564 | |
| Date of Transaction: 08/21/2018 | |
| CUSTOMER: | |
| SUZANNE MCGREGOR 201-919 NOTRE DAME AVE WINNIPEG, MB R3E 0M8 CA | |

| LINE # | QTY | DESCRIPTION | REMARKS | UNIT PRICE | TOTAL |
|---------------|------|---|---------|------------|--------------------|
| 1 | 1.00 | LOCATABLE MINERALS / MINING CLAIMS- NOT NEW-UNADJUD, ONE AUTH NO. ONLY / MINING CLAIM MONEY RECEIVED CASES: AMC260035/\$17360.00 | | - n/a - | 17360.00 |
| TOTAL: | | | | | \$17,360.00 |

| PAYMENT INFORMATION | | | | |
|---|---------------|--|-------------|------------|
| NOTE: Items will appear on credit card statement as "BLM O Mining Claim". | | | | |
| 1 | AMOUNT: | 17360.00 | POSTMARKED: | N/A |
| | TYPE: | CREDIT CARD | RECEIVED: | 08/21/2018 |
| | NAME: | SUZANNE MCGREGOR 201-919 NOTRE DAME AVE WINNIPEG MB R3E 0M8 CA | | |
| | CARD NO: | XXXXXXXXXXXX1036 | AUTH CODE: | 262686 |
| | NAME ON CARD: | SUZANNE MCGREGOR | | |
| | SIGNATURE: | | | |

| |
|---------|
| REMARKS |
| |

This receipt was generated by the automated BLM Collections and Billing System and is a paper representation of a portion of the official electronic record contained therein.

**DEPARTMENT OF THE INTERIOR
BUREAU OF LAND MANAGEMENT
MINING CLAIMS**

MC Maintenance Fees Paid Through the BLM Pay Portal

CBS Receipt: 3963801

Printed For Lead File # AMC260035

Agency Tracking ID: 1503937597

Assessment Year: 2018

Number of BLM Serial Nr: 102

Paid On: 08/28/2017

Total Amount Paid: \$15,810.00

| Claim Name | BLM Serial No | Lead File No | Amount Paid |
|-----------------|---------------|--------------|-------------|
| SUSPENSION #4 | AMC260045 | AMC260035 | \$155.00 |
| CHRYSLER | AMC279081 | AMC279081 | \$155.00 |
| MERRILY #3 | AMC282649 | AMC282647 | \$155.00 |
| MERRILY #4 | AMC282650 | AMC282647 | \$155.00 |
| MERRILY #5 | AMC282651 | AMC282647 | \$155.00 |
| MERRILY #6 | AMC282652 | AMC282647 | \$155.00 |
| MERRILY #7 | AMC282653 | AMC282647 | \$155.00 |
| MERRILY #8 | AMC282654 | AMC282647 | \$155.00 |
| MERRILY #9 | AMC286818 | AMC286818 | \$155.00 |
| MERRILY #10 | AMC286819 | AMC286818 | \$155.00 |
| MERRILY #11 | AMC286820 | AMC286818 | \$155.00 |
| MERRILY #12 | AMC286821 | AMC286818 | \$155.00 |
| MERRILY #13 | AMC286822 | AMC286818 | \$155.00 |
| MERRILY #14 | AMC286823 | AMC286818 | \$155.00 |
| MERRILY #15 | AMC286824 | AMC286818 | \$155.00 |
| NWR #1 | AMC357467 | AMC357467 | \$155.00 |
| NWR #2 | AMC357468 | AMC357467 | \$155.00 |
| NWR #3 | AMC357469 | AMC357467 | \$155.00 |
| NWR #4 | AMC357470 | AMC357467 | \$155.00 |
| NWR #5 | AMC357471 | AMC357467 | \$155.00 |
| NWR #6 | AMC357472 | AMC357467 | \$155.00 |
| MOUNTAIN DEW #5 | AMC357473 | AMC357467 | \$155.00 |
| MOUNTAIN DEW #4 | AMC357474 | AMC357467 | \$155.00 |
| DC-1 | AMC365714 | AMC365714 | \$155.00 |
| DC-2 | AMC365715 | AMC365714 | \$155.00 |
| DC-3 | AMC365716 | AMC365714 | \$155.00 |
| DC-4 | AMC365717 | AMC365714 | \$155.00 |
| DC-5 | AMC365718 | AMC365714 | \$155.00 |
| DC-6 | AMC365719 | AMC365714 | \$155.00 |
| DC-7 | AMC365720 | AMC365714 | \$155.00 |
| DC-8 | AMC365721 | AMC365714 | \$155.00 |
| DC-9 | AMC365722 | AMC365714 | \$155.00 |
| DC-10 | AMC365723 | AMC365714 | \$155.00 |
| DC-11 | AMC365724 | AMC365714 | \$155.00 |
| DC-12 | AMC365725 | AMC365714 | \$155.00 |
| DC-13 | AMC365726 | AMC365714 | \$155.00 |

NO WARRANTY IS MADE BY BLM FOR USE OF THE DATA FOR PURPOSES NOT INTENDED BY BLM

**DEPARTMENT OF THE INTERIOR
BUREAU OF LAND MANAGEMENT
MINING CLAIMS**

MC Maintenance Fees Paid Through the BLM Pay Portal

CBS Receipt: 3963801

Printed For Lead File # AMC260035

Agency Tracking ID: 1503937597

Assessment Year: 2018

Number of BLM Serial Nr: 102

Paid On: 08/28/2017

Total Amount Paid: \$15,810.00

| Claim Name | BLM Serial No | Lead File No | Amount Paid |
|------------|---------------|--------------|-------------|
| DC-14 | AMC365727 | AMC365714 | \$155.00 |
| DC-15 | AMC365728 | AMC365714 | \$155.00 |
| DC-16 | AMC365729 | AMC365714 | \$155.00 |
| DC-17 | AMC365730 | AMC365714 | \$155.00 |
| DC-18 | AMC365731 | AMC365714 | \$155.00 |
| DC-19 | AMC365732 | AMC365714 | \$155.00 |
| DC-20 | AMC365733 | AMC365714 | \$155.00 |
| DC-21 | AMC365734 | AMC365714 | \$155.00 |
| DC-22 | AMC365735 | AMC365714 | \$155.00 |
| DC-23 | AMC365736 | AMC365714 | \$155.00 |
| DC-24 | AMC365737 | AMC365714 | \$155.00 |
| DC-25 | AMC365738 | AMC365714 | \$155.00 |
| DC-26 | AMC365739 | AMC365714 | \$155.00 |
| DC-27 | AMC365740 | AMC365714 | \$155.00 |
| DC-28 | AMC365741 | AMC365714 | \$155.00 |
| DC-30 | AMC365742 | AMC365714 | \$155.00 |
| DC-31 | AMC365743 | AMC365714 | \$155.00 |
| DC-32 | AMC365744 | AMC365714 | \$155.00 |
| DC-33 | AMC365745 | AMC365714 | \$155.00 |
| DC-34 | AMC365746 | AMC365714 | \$155.00 |
| DC-35 | AMC365747 | AMC365714 | \$155.00 |
| DC-36 | AMC365748 | AMC365714 | \$155.00 |
| DC-37 | AMC365749 | AMC365714 | \$155.00 |
| DC-39 | AMC365750 | AMC365714 | \$155.00 |
| DC-40 | AMC365751 | AMC365714 | \$155.00 |
| DC-41 | AMC365752 | AMC365714 | \$155.00 |
| DC-42 | AMC365753 | AMC365714 | \$155.00 |
| DC-43 | AMC365754 | AMC365714 | \$155.00 |
| DC-44 | AMC365755 | AMC365714 | \$155.00 |
| DC-45 | AMC365756 | AMC365714 | \$155.00 |
| DC-46 | AMC365757 | AMC365714 | \$155.00 |
| DC-47 | AMC365758 | AMC365714 | \$155.00 |
| DC-66 | AMC365759 | AMC365714 | \$155.00 |
| DC-67 | AMC365760 | AMC365714 | \$155.00 |
| DC-68 | AMC365761 | AMC365714 | \$155.00 |
| DC-69 | AMC365762 | AMC365714 | \$155.00 |

NO WARRANTY IS MADE BY BLM FOR USE OF THE DATA FOR PURPOSES NOT INTENDED BY BLM

Run Date: 09/05/17

Run Time: 02:33 PM

**DEPARTMENT OF THE INTERIOR
BUREAU OF LAND MANAGEMENT
MINING CLAIMS**

MC Maintenance Fees Paid Through the BLM Pay Portal

CBS Receipt: 3963801

Printed For Lead File # AMC260035

Agency Tracking ID: 1503937597

Assessment Year: 2018

Number of BLM Serial Nr: 102

Paid On: 08/28/2017

Total Amount Paid: \$15,810.00

| Claim Name | BLM Serial No | Lead File No | Amount Paid |
|------------|---------------|--------------|-------------|
| DC-70 | AMC365763 | AMC365714 | \$155.00 |
| DC-71 | AMC365764 | AMC365714 | \$155.00 |
| DC-72 | AMC365765 | AMC365714 | \$155.00 |
| DC-73 | AMC365766 | AMC365714 | \$155.00 |
| DC-74 | AMC365767 | AMC365714 | \$155.00 |
| DC-75 | AMC365768 | AMC365714 | \$155.00 |
| DC-76 | AMC365769 | AMC365714 | \$155.00 |
| DC-77 | AMC365770 | AMC365714 | \$155.00 |
| DC-78 | AMC365771 | AMC365714 | \$155.00 |
| DC-79 | AMC365772 | AMC365714 | \$155.00 |
| DC-81 | AMC365773 | AMC365714 | \$155.00 |
| DC-82 | AMC365774 | AMC365714 | \$155.00 |
| DC-83 | AMC365775 | AMC365714 | \$155.00 |
| DC-84 | AMC365776 | AMC365714 | \$155.00 |
| DC-85 | AMC365777 | AMC365714 | \$155.00 |
| DC-86 | AMC365778 | AMC365714 | \$155.00 |
| DC-87 | AMC365779 | AMC365714 | \$155.00 |
| DC-88 | AMC365780 | AMC365714 | \$155.00 |
| DC-89 | AMC365781 | AMC365714 | \$155.00 |
| DC-90 | AMC365782 | AMC365714 | \$155.00 |
| DC-91 | AMC365783 | AMC365714 | \$155.00 |
| DC-92 | AMC365784 | AMC365714 | \$155.00 |
| DC-93 | AMC365785 | AMC365714 | \$155.00 |
| DC-94 | AMC365786 | AMC365714 | \$155.00 |
| DC-95 | AMC365787 | AMC365714 | \$155.00 |
| DC-96 | AMC365788 | AMC365714 | \$155.00 |
| DC-97 | AMC365789 | AMC365714 | \$155.00 |
| DC-98 | AMC365790 | AMC365714 | \$155.00 |
| DC-99 | AMC365791 | AMC365714 | \$155.00 |
| DC-100 | AMC365792 | AMC365714 | \$155.00 |

NO WARRANTY IS MADE BY BLM FOR USE OF THE DATA FOR PURPOSES NOT INTENDED BY BLM

United States Department of the Interior
Bureau of Land Management
 BUSINESS & SUPPORT SVCS DIV
 ONE N CENTRAL AVE SUITE 800
 PHOENIX, AZ 85004 -4427
 Phone: 602-417-9200

Receipt

No: 3963801

| | |
|---|--|
| Transaction #: 4073674 | |
| Date of Transaction: 08/28/2017 | |
| CUSTOMER: | |
| SUZANNE MCGREGOR 184 OXFORD STREET WINNIPEG, MB R3E0M8 CA | |

| LINE # | QTY | DESCRIPTION | REMARKS | UNIT PRICE | TOTAL |
|---------------|------|--|---------|------------|--------------------|
| 1 | 1.00 | LOCATABLE MINERALS / MINING CLAIMS- NOT NEW-UNADJUD, ONE AUTH NO. ONLY / MINING CLAIM MONEY RECEIVED CASES: AMC365782/\$15810.00 | | - n/a - | 15810.00 |
| TOTAL: | | | | | \$15,810.00 |

| PAYMENT INFORMATION | | | |
|---|---------------|--|----------------------|
| NOTE: Items will appear on credit card statement as "BLM O Mining Claim". | | | |
| 1 | AMOUNT: | 15810.00 | POSTMARKED: N/A |
| | TYPE: | CREDIT CARD | RECEIVED: 08/28/2017 |
| | NAME: | SUZANNE MCGREGOR 184 OXFORD STREET WINNIPEG MB R3E0M8 CA | |
| | CARD NO: | XXXXXXXXXXXX1036 | AUTH CODE: 194114 |
| | NAME ON CARD: | SUZANNE MCGREGOR | |
| | EXPIRES: | 02/2021 | |
| | SIGNATURE: | | |

| |
|---------|
| REMARKS |
| |

This receipt was generated by the automated BLM Collections and Billing System and is a paper representation of a portion of the official electronic record contained therein.

Run Date: 09/05/17

Run Time: 02:33 PM

**DEPARTMENT OF THE INTERIOR
BUREAU OF LAND MANAGEMENT
MINING CLAIMS**

MC Maintenance Fees Paid Through the BLM Pay Portal

CBS Receipt: 3963800

Printed For Lead File # **AMC260035**

Agency Tracking ID: 1503937143

Assessment Year: 2018

Number of BLM Serial Nr: 10

Paid On: 08/28/2017

Total Amount Paid: \$1,550.00

| Claim Name | BLM Serial No | Lead File No | Amount Paid |
|-----------------|---------------|--------------|-------------|
| MOUNTAIN DEW #1 | AMC260035 | AMC260035 | \$155.00 |
| MOUNTAIN DEW #2 | AMC260036 | AMC260035 | \$155.00 |
| MOUNTAIN DEW #3 | AMC260037 | AMC260035 | \$155.00 |
| TRAM #1 | AMC260038 | AMC260035 | \$155.00 |
| TRAM #2 | AMC260039 | AMC260035 | \$155.00 |
| TRAM #3 | AMC260040 | AMC260035 | \$155.00 |
| CASEY #1 | AMC260041 | AMC260035 | \$155.00 |
| CASEY #2 | AMC260042 | AMC260035 | \$155.00 |
| CASEY #3 | AMC260043 | AMC260035 | \$155.00 |
| BEARCAT | AMC260044 | AMC260035 | \$155.00 |

United States Department of the Interior
Bureau of Land Management
 BUSINESS & SUPPORT SVCS DIV
 ONE N CENTRAL AVE SUITE 800
 PHOENIX, AZ 85004 -4427
 Phone: 602-417-9200

Receipt

No: 3963800

| | |
|--|---|
| Transaction #: 4073673 | |
| Date of Transaction: 08/28/2017 | |
| CUSTOMER: | |
| | SUZANNE MCGREGOR 184 OXFORD STREET WINNIPEG, MB R3M3J6 CA |

| LINE # | QTY | DESCRIPTION | REMARKS | UNIT PRICE | TOTAL |
|---------------|------|---|---------|------------|-------------------|
| 1 | 1.00 | LOCATABLE MINERALS / MINING CLAIMS- NOT NEW-UNADJUD, ONE AUTH NO. ONLY / MINING CLAIM MONEY RECEIVED CASES: AMC260044/\$1550.00 | | - n/a - | 1550.00 |
| TOTAL: | | | | | \$1,550.00 |

| PAYMENT INFORMATION | | | |
|---|---------------|--|----------------------|
| NOTE: Items will appear on credit card statement as "BLM O Mining Claim". | | | |
| 1 | AMOUNT: | 1550.00 | POSTMARKED: N/A |
| | TYPE: | CREDIT CARD | RECEIVED: 08/28/2017 |
| | NAME: | SUZANNE MCGREGOR 184 OXFORD STREET WINNIPEG MB R3M3J6 CA | |
| | CARD NO: | XXXXXXXXXXXX1036 | AUTH CODE: 177592 |
| | NAME ON CARD: | SUZANNE MCGREGOR | |
| | EXPIRES: | 02/2021 | |
| | SIGNATURE: | | |

| |
|---------|
| REMARKS |
| |

This receipt was generated by the automated BLM Collections and Billing System and is a paper representation of a portion of the official electronic record contained therein.

Goldridge Holdings Ltd.

Suite 1980, 1075 W. Georgia Street
Vancouver, BC, V6E 3C9

Tel: 604.688.9588
Fax: 778.329.9361

RECEIVED
BLM AZ STATE OFFICE

2016 AUG 29 A 11:47

PHOENIX, ARIZONA

260035
279081
282647
286818
357467

Via Federal Express

365714
41266
276497

August 26, 2016

Department of the Interior, Bureau of Land Management
Arizona State Office
One North Central Avenue
Suite 800
Phoenix, AZ 85004-4427

Re: **2017 Maintenance Fee Payment**
Total Claims: 124

To whom it may concern,

Enclosed for filing with the Arizona State BLM Office is the 2017 Maintenance Fee Payment for unpatented lode and placer mining claims located in Cochise County, Arizona.

I have enclosed a cheque in the amount of USD \$19,220.00 (124 claims x \$155.00 per claim) drawn on the account of Goldridge Holdings Ltd. to cover the maintenance fees.

Please return the receipt and recorded documents to the following address:

Goldridge Holdings Ltd.
c/o Baron Global Financial Canada Ltd.
Suite 1980, 1075 W. Georgia St.
Vancouver, BC, Canada
V6E 3C9

I can be contacted at 604-649-5757 or david.eaton@barongroupintl.com should you require more information.

Sincerely,



David Eaton


Director

Goldridge Holdings Ltd.

Enc.

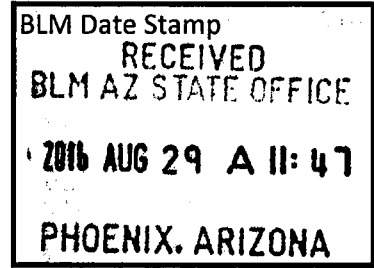
Federal Express Tracking Number:

8678 2695 6284



Maintenance Fee Payment

Goldridge Holdings Ltd.
 Suite 1980, 1075 West Georgia Street
 Vancouver, BC V6E 3C9, Canada
 Contact: David Eaton
 david.eaton@barongroupintl.com

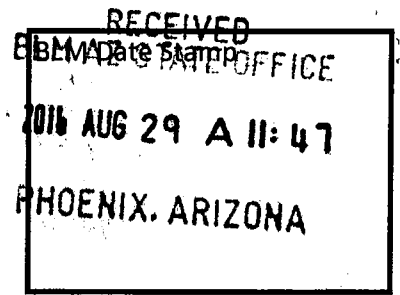


| Line # | AMC # | Name | Claim Type | Cochise Co. Info | TWP | RNG | SEC |
|--------|----------|--------------------|------------|------------------|-----|-----|-------|
| 1 | 260035→ | MOUNTAIN DEW NO. 1 | Lode | 860920652 | 14S | 27E | 20 |
| 2 | 260036 | MOUNTAIN DEW NO. 2 | Lode | 860920653 | 14S | 27E | 20 |
| 3 | 260037 | MOUNTAIN DEW NO. 3 | Lode | 860920654 | 14S | 27E | 20 |
| 4 | 260038 | TRAM NO. 1 | Lode | 860920655 | 14S | 27E | 20/21 |
| 5 | 260039 | TRAM NO. 2 | Lode | 860920656 | 14S | 27E | 20/21 |
| 6 | 260040 | TRAM NO. 3 | Lode | 860920657 | 14S | 27E | 20/21 |
| 7 | 260041 | CASEY NO. 1 | Lode | 860920658 | 14S | 27E | 21 |
| 8 | 260042 | CASEY NO. 2 | Lode | 860920659 | 14S | 27E | 21 |
| 9 | 260043 | CASEY NO. 3 | Lode | 860920660 | 14S | 27E | 21 |
| 10 | 260044 | BEARCAT | Lode | 860920661 | 14S | 27E | 22/27 |
| 11 | 260045 ↓ | SUSPENSION NO. 4 | Lode | 860920662 | 14S | 27E | 21 |
| 12 | 279081 — | CHRYSLER | Lode | 880100151 | 14S | 27E | 27 |
| 13 | 282649 → | MERRILY NO. 3 | Lode | 880306340 | 14S | 27E | 21 |
| 14 | 282650 | MERRILY NO. 4 | Lode | 880306341 | 14S | 27E | 21 |
| 15 | 282651 | MERRILY NO. 5 | Lode | 880306342 | 14S | 27E | 21 |
| 16 | 282652 | MERRILY NO. 6 | Lode | 880306343 | 14S | 27E | 21 |
| 17 | 282653 | MERRILY NO. 7 | Lode | 880306344 | 14S | 27E | 21 |
| 18 | 282654 ↓ | MERRILY NO. 8 | Lode | 880306345 | 14S | 27E | 21 |
| 19 | 286818 → | MERRILY NO. 9 | Lode | 880613582 | 14S | 27E | 21 |
| 20 | 286819 | MERRILY NO. 10 | Lode | 880613583 | 14S | 27E | 21 |
| 21 | 286820 | MERRILY NO. 11 | Lode | 880613584 | 14S | 27E | 21/22 |
| 22 | 286821 | MERRILY NO. 12 | Lode | 880613585 | 14S | 27E | 21/22 |
| 23 | 286822 | MERRILY NO. 13 | Lode | 880613586 | 14S | 27E | 27 |
| 24 | 286823 | MERRILY NO. 14 | Lode | 880613587 | 14S | 27E | 27 |
| 25 | 286824 ↓ | MERRILY NO. 15 | Lode | 880613588 | 14S | 27E | 27 |
| 26 | 357467 → | NWR NO. 1 | Placer | 21137229 | 14S | 27E | 27 |
| 27 | 357468 | NWR NO. 2 | Placer | 21137230 | 14S | 27E | 20 |
| 28 | 357469 | NWR NO. 3 | Placer | 21137231 | 14S | 27E | 27 |
| 29 | 357470 | NWR NO. 4 | Placer | 21137232 | 14S | 27E | 27 |
| 30 | 357471 | NWR NO. 5 | Placer | 21137233 | 14S | 27E | 27 |
| 31 | 357472 | NWR NO. 6 | Placer | 21137234 | 14S | 27E | 27 |
| 32 | 357473 | MOUNTAIN DEW NO. 5 | Lode | 21137227 | 14S | 27E | 20 |
| 33 | 357474 ↓ | MOUNTAIN DEW NO. 4 | Lode | 21137228 | 14S | 27E | 20 |

| | | | |
|------------------|---------|---------|-----------|
| No. Of Claims: | 124 | x \$155 | 19,220.00 |
| Cheque No: | M.D. | Init. | A.S.S. |
| Receipt No: | 3647131 | | |
| For BLM Use Only | | | |

Maintenance Fee Payme
 Supplemental Attachment 1

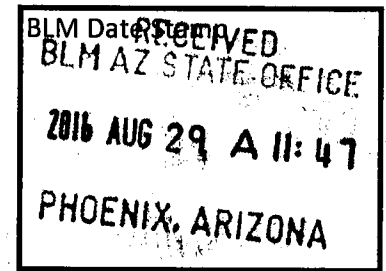
Goldridge Holdings Ltd.



| Line # | AMC # | Name | Claim Type | Cochise Co. Info | TWP | RNG | SEC |
|--------|--------|-------|------------|------------------|-----|-----|-------------|
| 34 | 365714 | DC 1 | Lode | 50517987 | 14S | 27E | 8/17 |
| 35 | 365715 | DC 2 | Lode | 50517988 | 14S | 27E | 17 |
| 36 | 365716 | DC 3 | Lode | 50517989 | 14S | 27E | 17 |
| 37 | 365717 | DC 4 | Lode | 50517990 | 14S | 27E | 17 |
| 38 | 365718 | DC 5 | Lode | 50517991 | 14S | 27E | 17 |
| 39 | 365719 | DC 6 | Lode | 50517992 | 14S | 27E | 17 |
| 40 | 365720 | DC 7 | Lode | 50517993 | 14S | 27E | 17 |
| 41 | 365721 | DC 8 | Lode | 50517994 | 14S | 27E | 17 |
| 42 | 365722 | DC 9 | Lode | 50517995 | 14S | 27E | 17 |
| 43 | 365723 | DC 10 | Lode | 50517996 | 14S | 27E | 8/9/16/17 |
| 44 | 365724 | DC 11 | Lode | 50517997 | 14S | 27E | 16/17 |
| 45 | 365725 | DC 12 | Lode | 50517998 | 14S | 27E | 16/17 |
| 46 | 365726 | DC 13 | Lode | 50517999 | 14S | 27E | 16/17 |
| 47 | 365727 | DC 14 | Lode | 50518000 | 14S | 27E | 16/17 |
| 48 | 365728 | DC 15 | Lode | 50518001 | 14S | 27E | 16/17 |
| 49 | 365729 | DC 16 | Lode | 50518002 | 14S | 27E | 9/16 |
| 50 | 365730 | DC 17 | Lode | 50518003 | 14S | 27E | 16 |
| 51 | 365731 | DC 18 | Lode | 50518004 | 14S | 27E | 9/16 |
| 52 | 365732 | DC 19 | Lode | 50518005 | 14S | 27E | 16 |
| 53 | 365733 | DC 20 | Lode | 50518006 | 14S | 27E | 16 |
| 54 | 365734 | DC 21 | Lode | 50518007 | 14S | 27E | 16 |
| 55 | 365735 | DC 22 | Lode | 50518008 | 14S | 27E | 16 |
| 56 | 365736 | DC 23 | Lode | 50518009 | 14S | 27E | 9/16 |
| 57 | 365737 | DC 24 | Lode | 50518010 | 14S | 27E | 16 |
| 58 | 365738 | DC 25 | Lode | 50518011 | 14S | 27E | 16 |
| 59 | 365739 | DC 26 | Lode | 50518012 | 14S | 27E | 16 |
| 60 | 365740 | DC 27 | Lode | 50518013 | 14S | 27E | 16 |
| 61 | 365741 | DC 28 | Lode | 50518014 | 14S | 27E | 16 |
| 62 | 365742 | DC 30 | Lode | 50518015 | 14S | 27E | 16 |
| 63 | 365743 | DC 31 | Lode | 50518016 | 14S | 27E | 16 |
| 64 | 365744 | DC 32 | Lode | 50518017 | 14S | 27E | 15/16 |
| 65 | 365745 | DC 33 | Lode | 50518018 | 14S | 27E | 15/16 |
| 66 | 365746 | DC 34 | Lode | 50518019 | 14S | 27E | 15/16 |
| 67 | 365747 | DC 35 | Lode | 50518020 | 14S | 27E | 15/16 |
| 68 | 365748 | DC 36 | Lode | 50518021 | 14S | 27E | 15/16 |
| 69 | 365749 | DC 37 | Lode | 50518022 | 14S | 27E | 15/16 |
| 70 | 365750 | DC 39 | Lode | 50518023 | 14S | 27E | 15/16/21/22 |
| 71 | 365751 | DC 40 | Lode | 50518024 | 14S | 27E | 15 |

Maintenance Fee Payment
Supplemental Attachment 2

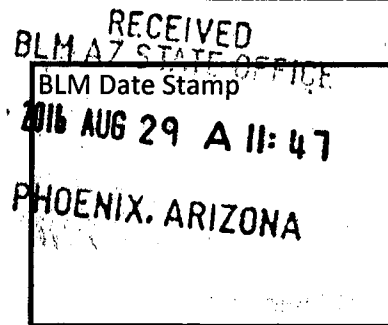
Goldridge Holdings Ltd.



| Line # | AMC # | Name | Claim Type | Cochise Co. Info | TWP | RNG | SEC |
|--------|--------|-------|------------|------------------|-----|-----|-------------|
| 72 | 365752 | DC 41 | Lode | 50518025 | 14S | 27E | 15 |
| 73 | 365753 | DC 42 | Lode | 50518026 | 14S | 27E | 15 |
| 74 | 365754 | DC 43 | Lode | 50518027 | 14S | 27E | 15 |
| 75 | 365755 | DC 44 | Lode | 50518028 | 14S | 27E | 15 |
| 76 | 365756 | DC 45 | Lode | 50518029 | 14S | 27E | 15 |
| 77 | 365757 | DC 46 | Lode | 50518030 | 14S | 27E | 15 |
| 78 | 365758 | DC 47 | Lode | 50518031 | 14S | 27E | 15/21 |
| 79 | 365759 | DC 66 | Lode | 50518032 | 14S | 27E | 17/20 |
| 80 | 365760 | DC 67 | Lode | 50518033 | 14S | 27E | 20 |
| 81 | 365761 | DC 68 | Lode | 50518034 | 14S | 27E | 20 |
| 82 | 365762 | DC 69 | Lode | 50518035 | 14S | 27E | 20 |
| 83 | 365763 | DC 70 | Lode | 50518036 | 14S | 27E | 16/17/20/21 |
| 84 | 365764 | DC 71 | Lode | 50518037 | 14S | 27E | 20/21 |
| 85 | 365765 | DC 72 | Lode | 50518038 | 14S | 27E | 20/21 |
| 86 | 365766 | DC 73 | Lode | 50518039 | 14S | 27E | 20/21 |
| 87 | 365767 | DC 74 | Lode | 50518040 | 14S | 27E | 16/21 |
| 88 | 365768 | DC 75 | Lode | 50518041 | 14S | 27E | 21 |
| 89 | 365769 | DC 76 | Lode | 50518042 | 14S | 27E | 21 |
| 90 | 365770 | DC 77 | Lode | 50518043 | 14S | 27E | 21 |
| 91 | 365771 | DC 78 | Lode | 50518044 | 14S | 27E | 16/21 |
| 92 | 365772 | DC 79 | Lode | 50518045 | 14S | 27E | 21 |
| 93 | 365773 | DC 81 | Lode | 50518046 | 14S | 27E | 21/22 |
| 94 | 365774 | DC 82 | Lode | 50518047 | 14S | 27E | 21/22 |
| 95 | 365775 | DC 83 | Lode | 50518048 | 14S | 27E | 21/22 |
| 96 | 365776 | DC 84 | Lode | 50518049 | 14S | 27E | 21/22 |
| 97 | 365777 | DC 85 | Lode | 50518050 | 14S | 27E | 21/22 |
| 98 | 365778 | DC 86 | Lode | 50518051 | 14S | 27E | 22 |
| 99 | 365779 | DC 87 | Lode | 50518052 | 14S | 27E | 22 |
| 100 | 365780 | DC 88 | Lode | 50518053 | 14S | 27E | 22 |
| 101 | 365781 | DC 89 | Lode | 50518054 | 14S | 27E | 22 |
| 102 | 365782 | DC 90 | Lode | 50518055 | 14S | 27E | 22 |
| 103 | 365783 | DC 91 | Lode | 50518056 | 14S | 27E | 22 |
| 104 | 365784 | DC 92 | Lode | 50518057 | 14S | 27E | 22 |
| 105 | 365785 | DC 93 | Lode | 50518058 | 14S | 27E | 22 |
| 106 | 365786 | DC 94 | Lode | 50518059 | 14S | 27E | 22 |
| 107 | 365787 | DC 95 | Lode | 50518060 | 14S | 27E | 22 |
| 108 | 365788 | DC 96 | Lode | 50518061 | 14S | 27E | 22 |
| 109 | 365789 | DC 97 | Lode | 50518062 | 14S | 27E | 22 |
| 110 | 365790 | DC 98 | Lode | 50518063 | 14S | 27E | 22 |

Maintenance Fee Paymer
 Supplemental Attachment 3

Goldridge Holdings Ltd.



| Line # | AMC # | Name | Claim Type | Cochise Co. Info | TWP | RNG | SEC |
|--------|--------|-----------------------|------------|------------------|-----|-----|-------------|
| 111 | 365791 | DC 99 | Lode | 50518064 | 14S | 27E | 22 |
| 112 | 365792 | DC 100 | Lode | 50518065 | 14S | 27E | 16/17 |
| 113 | 41270 | Arizona No. 1 | Lode | 1309/174 | 14S | 27E | 22 |
| 114 | 41271 | Arizona No. 2 | Lode | 1309/176 | 14S | 27E | 22 |
| 115 | 41272 | Arizona No. 3 | Lode | 1309/178 | 14S | 27E | 22 |
| 116 | 41266 | Klondike No. 1 | Lode | 1309/166 | 14S | 27E | 22/27 |
| 117 | 41267 | Klondike No. 2 | Lode | 1309/168 | 14S | 27E | 22 |
| 118 | 41268 | Klondike No. 3 | Lode | 1309/170 | 14S | 27E | 22 |
| 119 | 41269 | Klondike No. 4 | Lode | 1309/172 | 14S | 27E | 22 |
| 120 | 276501 | Klondike No. 5 | Lode | 871127494 | 14S | 27E | 22/27 |
| 121 | 276497 | One More Chance No. 1 | Lode | 871127490 | 14S | 27E | 26 |
| 122 | 276498 | One More Chance No. 2 | Lode | 871127491 | 14S | 27E | 26 |
| 123 | 276499 | One More Chance No. 3 | Lode | 871127492 | 14S | 27E | 26 |
| 124 | 276500 | One More Chance No. 4 | Lode | 871127493 | 14S | 27E | 20/22/23/27 |

Goldridge Holdings Ltd.
% Baron Group.
#1075-1980 W. Georgia St.
Vancouver BC, CANADA
V6E 3C9

RECEIVED
BLM AZ STATE OFFICE

2016 AUG 29 A 11:46

PHOENIX, ARIZONA

Arizona State Office
US Dept. of Interior
Bureau of Land Mgmt
One North Central Ave, Suite 800
Phoenix, Arizona, USA
85004-4427



earthsmart
 FedEx carbon-neutral
 envelope shipping
 Expédition d'enveloppe
 FedEx carbon neutre

recyclant cette enveloppe.

867826956284

867826956284

867826956284

867826956284

FedEx International Air Waybill
 Express

1 From

Date 08/26/16 Sender's FedEx Account Number 4126-9928-9

Sender's Name DAVID KUSEK Phone 6046889588

Company BARON GLOBAL FINANCIAL CDA LTD

Address _____ Dept./Floor _____

Address 1075 WEST GEORGIA ST STE 1980

City VANCOUVER Province BC CANADA Postal Code V6E3C9

2 Your Internal Reference

3 To

Recipient's Name _____ Phone 602 41

Company US Dept of Interior Bureau of

Address Arizona State Office Dept./Floor _____

Address One North Central Ave Suite

City Phoenix State/Province _____

Country USA ZIP Postal Code 85

Recipient's Tax ID Number Required for Customs Purposes
 e.g., GST/RFC/VAT/INER/CABL or as locally required.

4 Shipment Information

Total Packages 1 Total Weight 0.82 lb. kg DIM L / W / H

| Commodity Description DETAIL REQUIRED | Harmonized Code | Country of Manufacture |
|--|-----------------|------------------------|
| <u>Business Documents</u> | | |

Canada Export Declaration / B13A: No B13A required. Total Declared Value for Carriage _____

Manual B13A attached. B13A filed electronically. B13A Summary Reporting.

Auth. ID / Form IDP _____



XH ZSYA

FedEx
 TRK# 8678 2695 6284
 0412

10:30A
 INTL PRIORITY
 85004
 AZ-US
 PHX

Ne pas expédier de liquides, de sang ou d'échantillons cliniques dans...

Insert shipping document here.
 Insérez les documents d'expédition.



earthsmart

FedEx carbon-neutral
envelope shipping
Expédition d'enveloppe
FedEx carboneutre

Align top of FedEx Express® shipping label here.
Placez le côté supérieur de l'étiquette d'expédition
FedEx Express® ici.

Envelope
Enveloppe

RECEIVED
MAIL ROOM OFFICE
2016 AUG 29 A 11:49
PHOENIX, ARIZONA

United States Department of the Interior
Bureau of Land Management
 DIV OF LANDS, MINRLS & ENERGY
 ONE N CENTRAL AVE
 PHOENIX, AZ 85004 -4427
 Phone: 602-417-9200

Receipt

No: 3647131

| | |
|--|--|
| Transaction #: 3751117 | |
| Date of Transaction: 08/30/2016 | |
| CUSTOMER: | |
| GOLDRIDGE HOLDINGS LTD 1980-1075 GEORGIA ST W VANCOUVER, BC V6E 3C9 CA | |

| LINE # | QTY | DESCRIPTION | REMARKS | UNIT PRICE | TOTAL |
|---------------|------|---|-------------------------|------------|--------------------|
| 1 | 1.00 | LOCATABLE MINERALS / MINING CLAIMS- NOT NEW-UNADJUD, ONE AUTH NO. ONLY / MINING CLAIM MONEY RECEIVED CASES: AMC260035/\$19220.00 | MAINT FEE 2017 - 124 | - n/a - | 19220.00 |
| TOTAL: | | | | | \$19,220.00 |

| PAYMENT INFORMATION | | | | |
|---------------------|-----------|---|-------------|------------|
| 1 | AMOUNT: | 19220.00 | POSTMARKED: | 08/26/2016 |
| | TYPE: | CHECK | RECEIVED: | 08/29/2016 |
| | CHECK NO: | 609896667 | | |
| | NAME: | GOLDRIDGE HOLDINGS LIMITED 1980-1075 GEORGIA ST W VANCOUVER BC V6E 3C9 CA | | |

| |
|---------|
| REMARKS |
| |

This receipt was generated by the automated BLM Collections and Billing System and is a paper representation of a portion of the official electronic record contained therein.

Goldridge Holdings Ltd.

Suite 1980, 1075 W. Georgia Street
Vancouver, BC, V6E 3C9
Tel: 604.688.9588
Fax: 778.329.9361

August 27, 2015

Department of the Interior, Bureau of Land Management
Arizona State Office
One North Central Avenue
Suite 800
Phoenix, AZ 85004-4427

Re: **2016 Maintenance Fee Payment**
Total Claims: 124

To whom it may concern,

Enclosed for filing with the Arizona State BLM Office is the 2016 Maintenance Fee Payment for unpatented lode and placer mining claims located in Cochise County, Arizona.


I have enclosed a cheque in the amount of USD \$19,220.00 (124 claims x \$155.00 per claim) drawn on the account of Goldridge Holdings Ltd. to cover the filing fees.

Please return the receipt and recorded documents to the following address:

Goldridge Holdings Ltd.
c/o Baron Global Financial Canada Ltd.
Suite 1980, 1075 W. Georgia St.
Vancouver, BC, Canada
V6E 3C9

I can be contacted at 604-649-5757 or david.eaton@barongroupintl.com should you require more information.

Sincerely,


David Eaton

Director

Goldridge Holdings Ltd.


Enc.

Federal Express Tracking Number:

8678 2695 6218

260035
279081
282647
286818
357467
Via Federal Express
365714
41266
276497

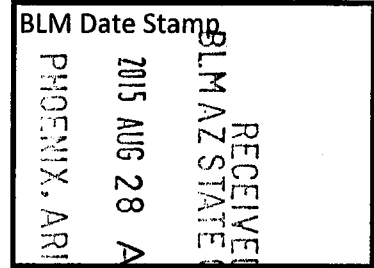
RECEIVED
BLM AZ STATE OFFICE
2015 AUG 28 A 9: 32
PHOENIX, ARIZONA



RECEIPT # 3382292

Maintenance Fee Payment

Goldridge Holdings Ltd.
 Suite 1980, 1075 West Georgia Street
 Vancouver, BC V6E 3C9, Canada
 Contact: David Eaton
 david.eaton@barongroupintl.com

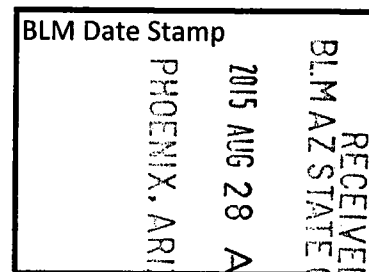


| Line # | AMC # | Name | Claim Type | Cochise Co. Info | TWP | RNG | SEC |
|--------|---------|--------------------|------------|------------------|-----|-----|-------|
| 1 | 2600357 | MOUNTAIN DEW NO. 1 | Lode | 860920652 | 14S | 27E | 20 |
| 2 | 260036 | MOUNTAIN DEW NO. 2 | Lode | 860920653 | 14S | 27E | 20 |
| 3 | 260037 | MOUNTAIN DEW NO. 3 | Lode | 860920654 | 14S | 27E | 20 |
| 4 | 260038 | TRAM NO. 1 | Lode | 860920655 | 14S | 27E | 20/21 |
| 5 | 260039 | TRAM NO. 2 | Lode | 860920656 | 14S | 27E | 20/21 |
| 6 | 260040 | TRAM NO. 3 | Lode | 860920657 | 14S | 27E | 20/21 |
| 7 | 260041 | CASEY NO. 1 | Lode | 860920658 | 14S | 27E | 21 |
| 8 | 260042 | CASEY NO. 2 | Lode | 860920659 | 14S | 27E | 21 |
| 9 | 260043 | CASEY NO. 3 | Lode | 860920660 | 14S | 27E | 21 |
| 10 | 260044 | BEARCAT | Lode | 860920661 | 14S | 27E | 22/27 |
| 11 | 260045 | SUSPENSION NO. 4 | Lode | 860920662 | 14S | 27E | 21 |
| 12 | 279081 | CHRYSLER | Lode | 880100151 | 14S | 27E | 27 |
| 13 | 2826497 | MERRILY NO. 3 | Lode | 880306340 | 14S | 27E | 21 |
| 14 | 282650 | MERRILY NO. 4 | Lode | 880306341 | 14S | 27E | 21 |
| 15 | 282651 | MERRILY NO. 5 | Lode | 880306342 | 14S | 27E | 21 |
| 16 | 282652 | MERRILY NO. 6 | Lode | 880306343 | 14S | 27E | 21 |
| 17 | 282653 | MERRILY NO. 7 | Lode | 880306344 | 14S | 27E | 21 |
| 18 | 282654 | MERRILY NO. 8 | Lode | 880306345 | 14S | 27E | 21 |
| 19 | 2868187 | MERRILY NO. 9 | Lode | 880613582 | 14S | 27E | 21 |
| 20 | 286819 | MERRILY NO. 10 | Lode | 880613583 | 14S | 27E | 21 |
| 21 | 286820 | MERRILY NO. 11 | Lode | 880613584 | 14S | 27E | 21/22 |
| 22 | 286821 | MERRILY NO. 12 | Lode | 880613585 | 14S | 27E | 21/22 |
| 23 | 286822 | MERRILY NO. 13 | Lode | 880613586 | 14S | 27E | 27 |
| 24 | 286823 | MERRILY NO. 14 | Lode | 880613587 | 14S | 27E | 27 |
| 25 | 286824 | MERRILY NO. 15 | Lode | 880613588 | 14S | 27E | 27 |
| 26 | 3574677 | NWR NO. 1 | Placer | 21137229 | 14S | 27E | 27 |
| 27 | 357468 | NWR NO. 2 | Placer | 21137230 | 14S | 27E | 20 |
| 28 | 357469 | NWR NO. 3 | Placer | 21137231 | 14S | 27E | 27 |
| 29 | 357470 | NWR NO. 4 | Placer | 21137232 | 14S | 27E | 27 |
| 30 | 357471 | NWR NO. 5 | Placer | 21137233 | 14S | 27E | 27 |
| 31 | 357472 | NWR NO. 6 | Placer | 21137234 | 14S | 27E | 27 |
| 32 | 357473 | MOUNTAIN DEW NO. 5 | Lode | 21137227 | 14S | 27E | 20 |
| 33 | 357474 | MOUNTAIN DEW NO. 4 | Lode | 21137228 | 14S | 27E | 20 |

| | |
|------------------|---------|
| No. Of Claims: | x \$155 |
| Cheque No: | Init. |
| Receipt No: | |
| For BLM Use Only | |

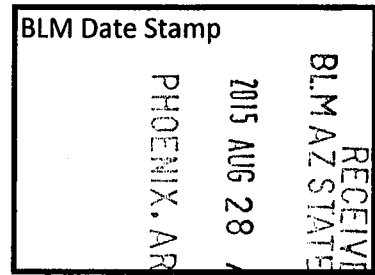
Maintenance Fee Payment
Supplemental Attachment 1

Goldridge Holdings Ltd.



| Line # | AMC # | Name | Claim Type | Cochise Co. Info | TWP | RNG | SEC |
|--------|----------|-------|------------|------------------|-----|-----|-------------|
| 34 | 365714 } | DC 1 | Lode | 50517987 | 14S | 27E | 8/17 |
| 35 | 365715 | DC 2 | Lode | 50517988 | 14S | 27E | 17 |
| 36 | 365716 | DC 3 | Lode | 50517989 | 14S | 27E | 17 |
| 37 | 365717 | DC 4 | Lode | 50517990 | 14S | 27E | 17 |
| 38 | 365718 | DC 5 | Lode | 50517991 | 14S | 27E | 17 |
| 39 | 365719 | DC 6 | Lode | 50517992 | 14S | 27E | 17 |
| 40 | 365720 | DC 7 | Lode | 50517993 | 14S | 27E | 17 |
| 41 | 365721 | DC 8 | Lode | 50517994 | 14S | 27E | 17 |
| 42 | 365722 | DC 9 | Lode | 50517995 | 14S | 27E | 17 |
| 43 | 365723 | DC 10 | Lode | 50517996 | 14S | 27E | 8/9/16/17 |
| 44 | 365724 | DC 11 | Lode | 50517997 | 14S | 27E | 16/17 |
| 45 | 365725 | DC 12 | Lode | 50517998 | 14S | 27E | 16/17 |
| 46 | 365726 | DC 13 | Lode | 50517999 | 14S | 27E | 16/17 |
| 47 | 365727 | DC 14 | Lode | 50518000 | 14S | 27E | 16/17 |
| 48 | 365728 | DC 15 | Lode | 50518001 | 14S | 27E | 16/17 |
| 49 | 365729 | DC 16 | Lode | 50518002 | 14S | 27E | 9/16 |
| 50 | 365730 | DC 17 | Lode | 50518003 | 14S | 27E | 16 |
| 51 | 365731 | DC 18 | Lode | 50518004 | 14S | 27E | 9/16 |
| 52 | 365732 | DC 19 | Lode | 50518005 | 14S | 27E | 16 |
| 53 | 365733 | DC 20 | Lode | 50518006 | 14S | 27E | 16 |
| 54 | 365734 | DC 21 | Lode | 50518007 | 14S | 27E | 16 |
| 55 | 365735 | DC 22 | Lode | 50518008 | 14S | 27E | 16 |
| 56 | 365736 | DC 23 | Lode | 50518009 | 14S | 27E | 9/16 |
| 57 | 365737 | DC 24 | Lode | 50518010 | 14S | 27E | 16 |
| 58 | 365738 | DC 25 | Lode | 50518011 | 14S | 27E | 16 |
| 59 | 365739 | DC 26 | Lode | 50518012 | 14S | 27E | 16 |
| 60 | 365740 | DC 27 | Lode | 50518013 | 14S | 27E | 16 |
| 61 | 365741 | DC 28 | Lode | 50518014 | 14S | 27E | 16 |
| 62 | 365742 | DC 30 | Lode | 50518015 | 14S | 27E | 16 |
| 63 | 365743 | DC 31 | Lode | 50518016 | 14S | 27E | 16 |
| 64 | 365744 | DC 32 | Lode | 50518017 | 14S | 27E | 15/16 |
| 65 | 365745 | DC 33 | Lode | 50518018 | 14S | 27E | 15/16 |
| 66 | 365746 | DC 34 | Lode | 50518019 | 14S | 27E | 15/16 |
| 67 | 365747 | DC 35 | Lode | 50518020 | 14S | 27E | 15/16 |
| 68 | 365748 | DC 36 | Lode | 50518021 | 14S | 27E | 15/16 |
| 69 | 365749 | DC 37 | Lode | 50518022 | 14S | 27E | 15/16 |
| 70 | 365750 | DC 39 | Lode | 50518023 | 14S | 27E | 15/16/21/22 |
| 71 | 365751 } | DC 40 | Lode | 50518024 | 14S | 27E | 15 |


Maintenance Fee Payment
Supplemental Attachment 2



Goldridge Holdings Ltd.

| Line # | AMC # | Name | Claim Type | Cochise Co. Info | TWP | RNG | SEC |
|--------|--------|-------|------------|------------------|-----|-----|-------------|
| 72 | 365752 | DC 41 | Lode | 50518025 | 14S | 27E | 15 |
| 73 | 365753 | DC 42 | Lode | 50518026 | 14S | 27E | 15 |
| 74 | 365754 | DC 43 | Lode | 50518027 | 14S | 27E | 15 |
| 75 | 365755 | DC 44 | Lode | 50518028 | 14S | 27E | 15 |
| 76 | 365756 | DC 45 | Lode | 50518029 | 14S | 27E | 15 |
| 77 | 365757 | DC 46 | Lode | 50518030 | 14S | 27E | 15 |
| 78 | 365758 | DC 47 | Lode | 50518031 | 14S | 27E | 15/21 |
| 79 | 365759 | DC 66 | Lode | 50518032 | 14S | 27E | 17/20 |
| 80 | 365760 | DC 67 | Lode | 50518033 | 14S | 27E | 20 |
| 81 | 365761 | DC 68 | Lode | 50518034 | 14S | 27E | 20 |
| 82 | 365762 | DC 69 | Lode | 50518035 | 14S | 27E | 20 |
| 83 | 365763 | DC 70 | Lode | 50518036 | 14S | 27E | 16/17/20/21 |
| 84 | 365764 | DC 71 | Lode | 50518037 | 14S | 27E | 20/21 |
| 85 | 365765 | DC 72 | Lode | 50518038 | 14S | 27E | 20/21 |
| 86 | 365766 | DC 73 | Lode | 50518039 | 14S | 27E | 20/21 |
| 87 | 365767 | DC 74 | Lode | 50518040 | 14S | 27E | 16/21 |
| 88 | 365768 | DC 75 | Lode | 50518041 | 14S | 27E | 21 |
| 89 | 365769 | DC 76 | Lode | 50518042 | 14S | 27E | 21 |
| 90 | 365770 | DC 77 | Lode | 50518043 | 14S | 27E | 21 |
| 91 | 365771 | DC 78 | Lode | 50518044 | 14S | 27E | 16/21 |
| 92 | 365772 | DC 79 | Lode | 50518045 | 14S | 27E | 21 |
| 93 | 365773 | DC 81 | Lode | 50518046 | 14S | 27E | 21/22 |
| 94 | 365774 | DC 82 | Lode | 50518047 | 14S | 27E | 21/22 |
| 95 | 365775 | DC 83 | Lode | 50518048 | 14S | 27E | 21/22 |
| 96 | 365776 | DC 84 | Lode | 50518049 | 14S | 27E | 21/22 |
| 97 | 365777 | DC 85 | Lode | 50518050 | 14S | 27E | 21/22 |
| 98 | 365778 | DC 86 | Lode | 50518051 | 14S | 27E | 22 |
| 99 | 365779 | DC 87 | Lode | 50518052 | 14S | 27E | 22 |
| 100 | 365780 | DC 88 | Lode | 50518053 | 14S | 27E | 22 |
| 101 | 365781 | DC 89 | Lode | 50518054 | 14S | 27E | 22 |
| 102 | 365782 | DC 90 | Lode | 50518055 | 14S | 27E | 22 |
| 103 | 365783 | DC 91 | Lode | 50518056 | 14S | 27E | 22 |
| 104 | 365784 | DC 92 | Lode | 50518057 | 14S | 27E | 22 |
| 105 | 365785 | DC 93 | Lode | 50518058 | 14S | 27E | 22 |
| 106 | 365786 | DC 94 | Lode | 50518059 | 14S | 27E | 22 |
| 107 | 365787 | DC 95 | Lode | 50518060 | 14S | 27E | 22 |
| 108 | 365788 | DC 96 | Lode | 50518061 | 14S | 27E | 22 |
| 109 | 365789 | DC 97 | Lode | 50518062 | 14S | 27E | 22 |
| 110 | 365790 | DC 98 | Lode | 50518063 | 14S | 27E | 22 |

Maintenance Fee Payment
Supplemental Attachment 3



Goldridge Holdings Ltd.

| Line # | AMC # | Name | Claim Type | Cochise Co. Info | TWP | RNG | SEC |
|--------|--------|-----------------------|------------|------------------|-----|-----|-------------|
| 111 | 365791 | DC 99 | Lode | 50518064 | 14S | 27E | 22 |
| 112 | 365792 | DC 100 | Lode | 50518065 | 14S | 27E | 16/17 |
| 113 | 41270 | Arizona No. 1 | Lode | 1309/174 | 14S | 27E | 22 |
| 114 | 41271 | Arizona No. 2 | Lode | 1309/176 | 14S | 27E | 22 |
| 115 | 41272 | Arizona No. 3 | Lode | 1309/178 | 14S | 27E | 22 |
| 116 | 41266 | Klondike No. 1 | Lode | 1309/166 | 14S | 27E | 22/27 |
| 117 | 41267 | Klondike No. 2 | Lode | 1309/168 | 14S | 27E | 22 |
| 118 | 41268 | Klondike No. 3 | Lode | 1309/170 | 14S | 27E | 22 |
| 119 | 41269 | Klondike No. 4 | Lode | 1309/172 | 14S | 27E | 22 |
| 120 | 276501 | Klondike No. 5 | Lode | 871127494 | 14S | 27E | 22/27 |
| 121 | 276497 | One More Chance No. 1 | Lode | 871127490 | 14S | 27E | 26 |
| 122 | 276498 | One More Chance No. 2 | Lode | 871127491 | 14S | 27E | 26 |
| 123 | 276499 | One More Chance No. 3 | Lode | 871127492 | 14S | 27E | 26 |
| 124 | 276500 | One More Chance No. 4 | Lode | 871127493 | 14S | 27E | 20/22/23/27 |

Goldridge Holdings Ltd.
% #1980-1075 w. Georgia St.
Vancouver, BC, V6E 3C9
CANADA
778-331-2088

US Dept of Interior
Bureau of Land Management
Arizona state office
One North Central Ave, Suite 800
Phoenix, Arizona, 85004-4427
USA

RECEIVED
BLMAZ STATE OFFICE

2015 AUG 28 A 9:32

PHOENIX, ARIZONA

FedEx International Air Waybill
Express



1 From
 Date: 8/27/15
 Sender's FedEx Account Number: 4126-9928-9
 Sender's Name: DAVID VELISEK
 Phone: 6046889588
 Company: BARON GLOBAL FINANCIAL CDA LTD
 Address: 1075 WEST GEORGIA ST STE 1980
 City: VANCOUVER Province: BC CANADA Postal Code: V6E3C9

2 Your Internal Reference

3 To
 Recipient's Name: [Handwritten]
 Phone: 417 9200
 Company: [Handwritten]
 Address: [Handwritten]
 City: Phoenix State: AZ
 Country: USA ZIP Postal Code: 85004-1127

4 Shipment Information

Total Packages: 1
 Total Weight: 1 lb. / 0.45 kg
 Dimensions: 11 x 11 x 11
 Commodity Description: Business Documents
 Country of Manufacture: USA
 Value for Customs: 71

867826956218
 867826956218
 867826956218
 867826956218

5
 6
 7
 8a
 8b
 9

Ne pas expédier de liquides, de sang ou d'explosifs

FedEx
 8678 2695 6218
XH ZSYA
 INTL PRIORITY
 10:30A
 85004
 AZ-US
 PHX

275
 3
 10:30
D
 08:28

Insert shipping document here.
 Insérez les documents d'expédition.



earthsmart
FedEx carbon-neutral
envelope shipping
Expédition d'enveloppe
FedEx carboneutre

Envelope Enveloppe

Align top of FedEx Express® shipping label here.
Placez le côté supérieur de l'étiquette d'expédition
FedEx Express® ici.

RECEIVED
DL MAZ STATE OFFICE
1 2015 AUG 28 A 9 31
PHOENIX, ARIZONA

United States Department of the Interior
Bureau of Land Management
 LANDS/RECREATION & PLANNING
 ONE N CENTRAL AVE
 PHOENIX, AZ 85004 -2203
 Phone: 602-417-9200

Receipt

No: 3382292

| | |
|---|--|
| Transaction #: 3480606 | |
| Date of Transaction: 08/31/2015 | |
| CUSTOMER: | |
| GOLDRIDGE HOLDINGS LTD 1980-1075 GEORGIA ST W VANCOUVER BC VANCOUVER,BC V6E 3C9 CA | |

| LINE # | QTY | DESCRIPTION | REMARKS | UNIT PRICE | TOTAL |
|---------------|------|---|----------------------------|------------|--------------------|
| 1 | 1.00 | LOCATABLE MINERALS / MINING CLAIMS-NOT NEW-UNADJUD,ONE AUTH NO. ONLY / MINING CLAIM MONEY RECEIVED CASES: AMC260035/\$19220.00 | MAINT FEE PYMNT - 124 2016 | - n/a - | 19220.00 |
| TOTAL: | | | | | \$19,220.00 |

| PAYMENT INFORMATION | | | | | |
|---------------------|-----------|---|-------------|------------|--|
| 1 | AMOUNT: | 19220.00 | POSTMARKED: | 08/27/2015 | |
| | TYPE: | CHECK | RECEIVED: | 08/28/2015 | |
| | CHECK NO: | 607237902 | | | |
| | NAME: | GOLDRIDGE HOLDINGS LIMITED 1980-1075 GEORGIA ST W VANCOUVER BC VANCOUVER BC V6E 3C9 CA | | | |

| |
|---------|
| REMARKS |
| |

This receipt was generated by the automated BLM Collections and Billing System and is a paper representation of a portion of the official electronic record contained therein.

ENTERED
 SEP 02 2015
 BY: *RAM*

Goldridge Holdings Ltd.

Suite 1980, 1075 W. Georgia Street Tel: 604.688.9588
Vancouver, BC, V6E 3C9 Fax: 778.329.9361

August 26, 2014

Department of the Interior, Bureau of Land Management
Arizona State Office
One North Central Avenue
Suite 800
Phoenix, AZ 85004-4427

Re: **2014 Maintenance Fee Payment**
Total Claims: 124

To whom it may concern,

Enclosed for filing with the Arizona State BLM Office is the 2014 Maintenance Fee Payment for unpatented lode and placer mining claims located in Cochise County, Arizona.


I have enclosed a cheque in the amount of USD \$19,220.00 (124 claims x \$155.00 per claim) drawn on the account of Goldridge Holdings Ltd. to cover the filing fees.

Please return the receipt and recorded documents to the following address:

Goldridge Holdings Ltd.
c/o Baron Global Financial Canada Ltd.
Suite 1980, 1075 W. Georgia St.
Vancouver, BC, Canada
V6E 3C9

I can be contacted at 604-377-2496 or hazel.mullin@barongroupintl.com should you require more information.

Sincerely,



David Eaton
Director
Goldridge Holdings Ltd.

Enc.

Federal Express Tracking Number:

260035
276497
279081
282647
286818
Via Federal Express
357467
365714
41266



RECEIVED
BLM AZ STATE OFFICE
2014 AUG 27 A 9:49
PHOENIX, ARIZONA

Maintenance Fee Payment

Goldridge Holdings Ltd.
 Suite 1500, Royal Centre, 1055 West Georgia Street
 Vancouver, BC V6E 4N7, Canada
 Contact: Hazel Mullin
 hazel.mullin@barongroupintl.com

BLM Date Stamp
 RECEIVED
 BLM AZ STATE OFFICE
 2014 AUG 27 A 9:49
 PHOENIX, ARIZONA


| Line # | AMC # | Name | Claim Type | Cochise Co. Info | TWP | RNG | SEC |
|--------|--------|--------------------|------------|------------------|-----|-----|-------|
| 1 | 260035 | MOUNTAIN DEW NO. 1 | Lode | 860920652 | 14S | 27E | 20 |
| 2 | 260036 | MOUNTAIN DEW NO. 2 | Lode | 860920653 | 14S | 27E | 20 |
| 3 | 260037 | MOUNTAIN DEW NO. 3 | Lode | 860920654 | 14S | 27E | 20 |
| 4 | 260038 | TRAM NO. 1 | Lode | 860920655 | 14S | 27E | 20/21 |
| 5 | 260039 | TRAM NO. 2 | Lode | 860920656 | 14S | 27E | 20/21 |
| 6 | 260040 | TRAM NO. 3 | Lode | 860920657 | 14S | 27E | 20/21 |
| 7 | 260041 | CASEY NO. 1 | Lode | 860920658 | 14S | 27E | 21 |
| 8 | 260042 | CASEY NO. 2 | Lode | 860920659 | 14S | 27E | 21 |
| 9 | 260043 | CASEY NO. 3 | Lode | 860920660 | 14S | 27E | 21 |
| 10 | 260044 | BEARCAT | Lode | 860920661 | 14S | 27E | 22/27 |
| 11 | 260045 | SUSPENSION NO. 4 | Lode | 860920662 | 14S | 27E | 21 |
| 12 | 279081 | CHRYSLER | Lode | 880100151 | 14S | 27E | 27 |
| 13 | 282649 | MERRILY NO. 3 | Lode | 880306340 | 14S | 27E | 21 |
| 14 | 282650 | MERRILY NO. 4 | Lode | 880306341 | 14S | 27E | 21 |
| 15 | 282651 | MERRILY NO. 5 | Lode | 880306342 | 14S | 27E | 21 |
| 16 | 282652 | MERRILY NO. 6 | Lode | 880306343 | 14S | 27E | 21 |
| 17 | 282653 | MERRILY NO. 7 | Lode | 880306344 | 14S | 27E | 21 |
| 18 | 282654 | MERRILY NO. 8 | Lode | 880306345 | 14S | 27E | 21 |
| 19 | 286818 | MERRILY NO. 9 | Lode | 880613582 | 14S | 27E | 21 |
| 20 | 286819 | MERRILY NO. 10 | Lode | 880613583 | 14S | 27E | 21 |
| 21 | 286820 | MERRILY NO. 11 | Lode | 880613584 | 14S | 27E | 21/22 |
| 22 | 286821 | MERRILY NO. 12 | Lode | 880613585 | 14S | 27E | 21/22 |
| 23 | 286822 | MERRILY NO. 13 | Lode | 880613586 | 14S | 27E | 27 |
| 24 | 286823 | MERRILY NO. 14 | Lode | 880613587 | 14S | 27E | 27 |
| 25 | 286824 | MERRILY NO. 15 | Lode | 880613588 | 14S | 27E | 27 |
| 26 | 357467 | NWR NO. 1 | Placer | 21137229 | 14S | 27E | 27 |
| 27 | 357468 | NWR NO. 2 | Placer | 21137230 | 14S | 27E | 20 |
| 28 | 357469 | NWR NO. 3 | Placer | 21137231 | 14S | 27E | 27 |
| 29 | 357470 | NWR NO. 4 | Placer | 21137232 | 14S | 27E | 27 |
| 30 | 357471 | NWR NO. 5 | Placer | 21137233 | 14S | 27E | 27 |
| 31 | 357472 | NWR NO. 6 | Placer | 21137234 | 14S | 27E | 27 |
| 32 | 357473 | MOUNTAIN DEW NO. 5 | Lode | 21137227 | 14S | 27E | 20 |
| 33 | 357474 | MOUNTAIN DEW NO. 4 | Lode | 21137228 | 14S | 27E | 20 |

ENTERED
 SEP 02 2014
 BY: _____

| | | | |
|------------------|-----------|---------|-------------|
| No. Of Claims: | 124 | x \$155 | \$19,220.00 |
| Cheque No: | 608530482 | Init. | A.A. |
| Receipt No: | 3115484 | | |
| For BLM Use Only | | | |

Maintenance Fee Payment
Supplemental Attachment 1

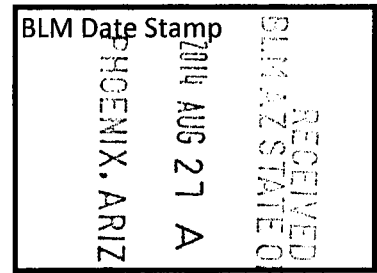
Goldridge Holdings Ltd.



| Line # | AMC # | Name | Claim Type | Cochise Co. Info | TWP | RNG | SEC |
|--------|--------|-------|------------|------------------|-----|-----|-------------|
| 34 | 365714 | DC 1 | Lode | 50517987 | 14S | 27E | 8/17 |
| 35 | 365715 | DC 2 | Lode | 50517988 | 14S | 27E | 17 |
| 36 | 365716 | DC 3 | Lode | 50517989 | 14S | 27E | 17 |
| 37 | 365717 | DC 4 | Lode | 50517990 | 14S | 27E | 17 |
| 38 | 365718 | DC 5 | Lode | 50517991 | 14S | 27E | 17 |
| 39 | 365719 | DC 6 | Lode | 50517992 | 14S | 27E | 17 |
| 40 | 365720 | DC 7 | Lode | 50517993 | 14S | 27E | 17 |
| 41 | 365721 | DC 8 | Lode | 50517994 | 14S | 27E | 17 |
| 42 | 365722 | DC 9 | Lode | 50517995 | 14S | 27E | 17 |
| 43 | 365723 | DC 10 | Lode | 50517996 | 14S | 27E | 8/9/16/17 |
| 44 | 365724 | DC 11 | Lode | 50517997 | 14S | 27E | 16/17 |
| 45 | 365725 | DC 12 | Lode | 50517998 | 14S | 27E | 16/17 |
| 46 | 365726 | DC 13 | Lode | 50517999 | 14S | 27E | 16/17 |
| 47 | 365727 | DC 14 | Lode | 50518000 | 14S | 27E | 16/17 |
| 48 | 365728 | DC 15 | Lode | 50518001 | 14S | 27E | 16/17 |
| 49 | 365729 | DC 16 | Lode | 50518002 | 14S | 27E | 9/16 |
| 50 | 365730 | DC 17 | Lode | 50518003 | 14S | 27E | 16 |
| 51 | 365731 | DC 18 | Lode | 50518004 | 14S | 27E | 9/16 |
| 52 | 365732 | DC 19 | Lode | 50518005 | 14S | 27E | 16 |
| 53 | 365733 | DC 20 | Lode | 50518006 | 14S | 27E | 16 |
| 54 | 365734 | DC 21 | Lode | 50518007 | 14S | 27E | 16 |
| 55 | 365735 | DC 22 | Lode | 50518008 | 14S | 27E | 16 |
| 56 | 365736 | DC 23 | Lode | 50518009 | 14S | 27E | 9/16 |
| 57 | 365737 | DC 24 | Lode | 50518010 | 14S | 27E | 16 |
| 58 | 365738 | DC 25 | Lode | 50518011 | 14S | 27E | 16 |
| 59 | 365739 | DC 26 | Lode | 50518012 | 14S | 27E | 16 |
| 60 | 365740 | DC 27 | Lode | 50518013 | 14S | 27E | 16 |
| 61 | 365741 | DC 28 | Lode | 50518014 | 14S | 27E | 16 |
| 62 | 365742 | DC 30 | Lode | 50518015 | 14S | 27E | 16 |
| 63 | 365743 | DC 31 | Lode | 50518016 | 14S | 27E | 16 |
| 64 | 365744 | DC 32 | Lode | 50518017 | 14S | 27E | 15/16 |
| 65 | 365745 | DC 33 | Lode | 50518018 | 14S | 27E | 15/16 |
| 66 | 365746 | DC 34 | Lode | 50518019 | 14S | 27E | 15/16 |
| 67 | 365747 | DC 35 | Lode | 50518020 | 14S | 27E | 15/16 |
| 68 | 365748 | DC 36 | Lode | 50518021 | 14S | 27E | 15/16 |
| 69 | 365749 | DC 37 | Lode | 50518022 | 14S | 27E | 15/16 |
| 70 | 365750 | DC 39 | Lode | 50518023 | 14S | 27E | 15/16/21/22 |
| 71 | 365751 | DC 40 | Lode | 50518024 | 14S | 27E | 15 |

Maintenance Fee Payment
 Supplemental Attachment 2


Goldridge Holdings Ltd.



| Line # | AMC # | Name | Claim Type | Cochise Co. Info | TWP | RNG | SEC |
|--------|--------|-------|------------|------------------|-----|-----|-------------|
| 72 | 365752 | DC 41 | Lode | 50518025 | 14S | 27E | 15 |
| 73 | 365753 | DC 42 | Lode | 50518026 | 14S | 27E | 15 |
| 74 | 365754 | DC 43 | Lode | 50518027 | 14S | 27E | 15 |
| 75 | 365755 | DC 44 | Lode | 50518028 | 14S | 27E | 15 |
| 76 | 365756 | DC 45 | Lode | 50518029 | 14S | 27E | 15 |
| 77 | 365757 | DC 46 | Lode | 50518030 | 14S | 27E | 15 |
| 78 | 365758 | DC 47 | Lode | 50518031 | 14S | 27E | 15/21 |
| 79 | 365759 | DC 66 | Lode | 50518032 | 14S | 27E | 17/20 |
| 80 | 365760 | DC 67 | Lode | 50518033 | 14S | 27E | 20 |
| 81 | 365761 | DC 68 | Lode | 50518034 | 14S | 27E | 20 |
| 82 | 365762 | DC 69 | Lode | 50518035 | 14S | 27E | 20 |
| 83 | 365763 | DC 70 | Lode | 50518036 | 14S | 27E | 16/17/20/21 |
| 84 | 365764 | DC 71 | Lode | 50518037 | 14S | 27E | 20/21 |
| 85 | 365765 | DC 72 | Lode | 50518038 | 14S | 27E | 20/21 |
| 86 | 365766 | DC 73 | Lode | 50518039 | 14S | 27E | 20/21 |
| 87 | 365767 | DC 74 | Lode | 50518040 | 14S | 27E | 16/21 |
| 88 | 365768 | DC 75 | Lode | 50518041 | 14S | 27E | 21 |
| 89 | 365769 | DC 76 | Lode | 50518042 | 14S | 27E | 21 |
| 90 | 365770 | DC 77 | Lode | 50518043 | 14S | 27E | 21 |
| 91 | 365771 | DC 78 | Lode | 50518044 | 14S | 27E | 16/21 |
| 92 | 365772 | DC 79 | Lode | 50518045 | 14S | 27E | 21 |
| 93 | 365773 | DC 81 | Lode | 50518046 | 14S | 27E | 21/22 |
| 94 | 365774 | DC 82 | Lode | 50518047 | 14S | 27E | 21/22 |
| 95 | 365775 | DC 83 | Lode | 50518048 | 14S | 27E | 21/22 |
| 96 | 365776 | DC 84 | Lode | 50518049 | 14S | 27E | 21/22 |
| 97 | 365777 | DC 85 | Lode | 50518050 | 14S | 27E | 21/22 |
| 98 | 365778 | DC 86 | Lode | 50518051 | 14S | 27E | 22 |
| 99 | 365779 | DC 87 | Lode | 50518052 | 14S | 27E | 22 |
| 100 | 365780 | DC 88 | Lode | 50518053 | 14S | 27E | 22 |
| 101 | 365781 | DC 89 | Lode | 50518054 | 14S | 27E | 22 |
| 102 | 365782 | DC 90 | Lode | 50518055 | 14S | 27E | 22 |
| 103 | 365783 | DC 91 | Lode | 50518056 | 14S | 27E | 22 |
| 104 | 365784 | DC 92 | Lode | 50518057 | 14S | 27E | 22 |
| 105 | 365785 | DC 93 | Lode | 50518058 | 14S | 27E | 22 |
| 106 | 365786 | DC 94 | Lode | 50518059 | 14S | 27E | 22 |
| 107 | 365787 | DC 95 | Lode | 50518060 | 14S | 27E | 22 |
| 108 | 365788 | DC 96 | Lode | 50518061 | 14S | 27E | 22 |
| 109 | 365789 | DC 97 | Lode | 50518062 | 14S | 27E | 22 |
| 110 | 365790 | DC 98 | Lode | 50518063 | 14S | 27E | 22 |

Maintenance Fee Payment
Supplemental Attachment 3

Goldridge Holdings Ltd.



| Line # | AMC # | Name | Claim Type | Cochise Co. Info | TWP | RNG | SEC |
|--------|--------|-----------------------|------------|------------------|-----|-----|-------------|
| 111 | 365791 | DC 99 | Lode | 50518064 | 14S | 27E | 22 |
| 112 | 365792 | DC 100 | Lode | 50518065 | 14S | 27E | 16/17 |
| 113 | 41270 | Arizona No. 1 | Lode | 1309/174 | 14S | 27E | 22 |
| 114 | 41271 | Arizona No. 2 | Lode | 1309/176 | 14S | 27E | 22 |
| 115 | 41272 | Arizona No. 3 | Lode | 1309/178 | 14S | 27E | 22 |
| 116 | 41266 | Klondike No. 1 | Lode | 1309/166 | 14S | 27E | 22/27 |
| 117 | 41267 | Klondike No. 2 | Lode | 1309/168 | 14S | 27E | 22 |
| 118 | 41268 | Klondike No. 3 | Lode | 1309/170 | 14S | 27E | 22 |
| 119 | 41269 | Klondike No. 4 | Lode | 1309/172 | 14S | 27E | 22 |
| 120 | 276501 | Klondike No. 5 | Lode | 871127494 | 14S | 27E | 22/27 |
| 121 | 276497 | One More Chance No. 1 | Lode | 871127490 | 14S | 27E | 26 |
| 122 | 276498 | One More Chance No. 2 | Lode | 871127491 | 14S | 27E | 26 |
| 123 | 276499 | One More Chance No. 3 | Lode | 871127492 | 14S | 27E | 26 |
| 124 | 276500 | One More Chance No. 4 | Lode | 871127493 | 14S | 27E | 20/22/23/27 |

United States Department of the Interior
Bureau of Land Management
 LANDS/RECREATION & PLANNING
 ONE N CENTRAL AVE
 PHOENIX, AZ 85004 -2203
 Phone: 602-417-9200

Receipt

No: 3115484

| | | |
|--|--|------------------------------|
| Transaction #: 3207225 | | ENTERED INTO COMPUTER |
| Date of Transaction: 08/28/2014 | | |
| CUSTOMER: | | SEP - 2 2014 <i>JB</i> |
| GOLDRIDGE HOLDINGS LTD 1980-1075 GEORGIA ST W VANCOUVER BC VANCOUVER, BC V6E 3C9 CA | | |

| LINE # | QTY | DESCRIPTION | REMARKS | UNIT PRICE | TOTAL |
|---------------|------|--|------------------------------|------------|--------------------|
| 1 | 1.00 | LOCATABLE MINERALS / MINING CLAIMS-NOT NEW-UNADJUD, ONE AUTH NO. ONLY / MINING CLAIM MONEY RECEIVED CASES: AMC260035/\$19220.00 | MAINT FEE PYMNT (124) / 2015 | - n/a - | 19220.00 |
| TOTAL: | | | | | \$19,220.00 |

| PAYMENT INFORMATION | | | | | |
|---------------------|-----------|---|-------------|------------|--|
| 1 | AMOUNT: | 19220.00 | POSTMARKED: | 08/26/2014 | |
| | TYPE: | CHECK | RECEIVED: | 08/27/2014 | |
| | CHECK NO: | 608530482 | | | |
| | NAME: | GOLDRIDGE HOLDINGS LTD 1980-1075 GEORGIA ST W VANCOUVER BC VANCOUVER BC V6E 3C9 CA | | | |

| REMARKS |
|---------|
| |

This receipt was generated by the automated BLM Collections and Billing System and is a paper representation of a portion of the official electronic record contained therein.

8/28/14



RT 275 2 D
ST 8.4
2738
08:27

FedEx
TRK# 8678 2695 2738
0412

10:30A
INTL PRIORITY

XH ZSYA

85004
AZ-US
PHX



FID 156224 26AUG14 YVRA 51ACL1/ECF2/6500



International Shipment Documentation

Align bottom of Air Waybill Pouch here.
Placez le côté inférieur de la pochette de lettre de
transport aérien ici.

FedEx Express International Air Waybill

| | | | | | | | | | | | | | | | |
|---------------------------|--|-------------------------------|--|------------------------|--|-----|--|-----|--|-----|--|------|--|------|--|
| 1 From | | Sender's FedEx Account Number | | 5 E | | 6 P | | 7 S | | 8 A | | 9 R | | 10 S | |
| Date | | Phone | | 8 P | | 7 S | | 8 A | | 9 R | | 10 S | | 11 | |
| Sender's Name | | Company | | 8 P | | 7 S | | 8 A | | 9 R | | 10 S | | 11 | |
| Address | | Address | | 8 P | | 7 S | | 8 A | | 9 R | | 10 S | | 11 | |
| City | | Country | | 8 P | | 7 S | | 8 A | | 9 R | | 10 S | | 11 | |
| 2 Your Internal Reference | | 3 To Recipient's Name | | 4 Shipment Information | | 5 E | | 6 P | | 7 S | | 8 A | | 9 R | |
| Company | | Address | | Country | | 5 E | | 6 P | | 7 S | | 8 A | | 9 R | |
| Address | | City | | Country | | 5 E | | 6 P | | 7 S | | 8 A | | 9 R | |
| Phone | | Phone | | Country | | 5 E | | 6 P | | 7 S | | 8 A | | 9 R | |
| 10 S | | 11 | | 12 | | 13 | | 14 | | 15 | | 16 | | 17 | |
| 18 | | 19 | | 20 | | 21 | | 22 | | 23 | | 24 | | 25 | |
| 26 | | 27 | | 28 | | 29 | | 30 | | 31 | | 32 | | 33 | |
| 34 | | 35 | | 36 | | 37 | | 38 | | 39 | | 40 | | 41 | |
| 42 | | 43 | | 44 | | 45 | | 46 | | 47 | | 48 | | 49 | |
| 50 | | 51 | | 52 | | 53 | | 54 | | 55 | | 56 | | 57 | |
| 58 | | 59 | | 60 | | 61 | | 62 | | 63 | | 64 | | 65 | |
| 66 | | 67 | | 68 | | 69 | | 70 | | 71 | | 72 | | 73 | |
| 74 | | 75 | | 76 | | 77 | | 78 | | 79 | | 80 | | 81 | |
| 82 | | 83 | | 84 | | 85 | | 86 | | 87 | | 88 | | 89 | |
| 90 | | 91 | | 92 | | 93 | | 94 | | 95 | | 96 | | 97 | |
| 98 | | 99 | | 100 | | 101 | | 102 | | 103 | | 104 | | 105 | |

Placez le côté supérieur de la pochette d'expédition



CANADA

601-570 Granville St. Vancouver,
B.C. Canada V6C 3P1
Tel: +1-604-638-3480
Fax: +1-604-638-3479

260035

279081

282647

286818

~~357467~~

365714

41266

276497

ARGENTINA

Av. del Libertador 2442,
Piso 4° (B1636DSR) Olivos,
Buenos Aires,
República Argentina
Tel: +54-11-4711-8253
Fax: +54-11-4711-8201

Email: ir@PAFertilizer.com
Web: www.PAFertilizer.com

August 22, 2013

Department of the Interior
Arizona State Office
One North Central Avenue
Suite 800
Phoenix, AZ 89504

Re: 2013 Maintenance Fee Payment
Total Claims: 124

Via Federal Express

RECEIVED
BLM AZ STATE OFFICE
2013 AUG 23 A 9:26
PHOENIX, ARIZONA

To whom it may concern,

Enclosed for filing with the Arizona State BLM Office is the 2013 Maintenance Fee Payment for unpatented lode and placer mining claims located in Cochise County, Arizona.

I have enclosed a cheque in the amount of USD \$17,360.00 (124 claims x \$140.00 per claim) drawn on the account of Pan American Fertilizer Corp. (formerly *Golden Fame Resources Corp.*) to cover the filing fees.

Please return the receipt and recorded documents to the following address:

Pan American Fertilizer Corp. (formerly *Golden Fame Resources Corp.*)
c/o Baron Global Financial Canada Ltd.
1980 - 1075 W. Georgia St.
Vancouver, BC, Canada
V6E 3C9

I can be contacted at 604-377-2496 or hazel.mullin@barongroupintl.com should you require more information.

Sincerely,

Herrick Lau

CFO


Pan American Fertilizer Corp. (formerly *Golden Fame Resources Corp.*)

ENTERED
AUG 30 2013
BY: RE

Enc.

Federal Express Tracking Number: 8759-9629-6091

www.PAFertilizer.com



700 700507004 373675673

Recipient's Copy

FedEx Tracking Number **8759 9629 6091** Form ID No. **0412**

1 From

Date 05/22/13

Sender's Name Ronan Sub. Walsh Phone 604-688-9538

Company GOLDEN FAME RESOURCES CORP

Address 1075 GEORGIA ST W SUITE 1980

City VANCOUVER Province BC CANADA Postal Code V6E3C7

2 Your Internal Reference

3 To Recipient's Name

Company US Dept. of Interior Bureau of Land Management

Address Arizona State office

Address One North Central Ave., Suite 800

City Phoenix State AZ

Country USA ZIP Postal Code 85004-4427

Recipient's Tax ID Number Required for Customs Purposes
e.g., GST/RFC/VAT/IN/EIN/ABN, or as locally required.

4 Shipment Information

Total Packages 1 Total Weight 1 lb. kg in. cm

Commodity Description business document Harmonized Code Country of Manufacture Value for Customs 11

Canada Export Declaration/B13A: No B13A required. Manual B13A attached. B13A filed electronically. B13A Summary Reporting.

Total Declared Value for Carriage Total Declared Value for Customs (Specify Currency) 11

Auth. ID/Form ID#

5 Express Package Service

FedEx International Priority FedEx International First Available to select locations.

FedEx International Economy FedEx Envelope and FedEx Pak rate not available.

Packages up to 150 lb. (68 kg)
For packages over 150 lb. (68 kg), use the FedEx Expanded Service International Air Waybill

Not all services and options are available to all destinations.

6 Packaging

FedEx Envelope FedEx Pak FedEx Box FedEx Tube

Other FedEx 10kg Box* FedEx 25kg Box*

*These unique brown boxes with special pricing are provided by FedEx for FedEx Intl. Priority only.

7 Special Handling

HOLD at FedEx Location SATURDAY Delivery Available to select locations for FedEx Intl. Priority only.

8 Payment

Complete payment options for both transportation charges and duties and taxes.

Bill transportation charges to:

Enter FedEx Acct. No. or Credit Card No. below.

Sender Acct. No. in Section 1 will be billed. Recipient Third Party Credit Card Cash Cheque

Credit Card Exp. Date Credit Card Auth.

Bill Customs charges to:

Enter FedEx Acct. No. below.

Sender Acct. No. in Section 1 will be billed. Recipient Third Party Cash Cheque

ALL shipments may be subject to Customs charges, which FedEx does not estimate prior to clearance.

9 Required Signature

Use of this Air Waybill constitutes your agreement to the Conditions of Contract on the back of this Air Waybill, and you represent that this shipment does not contain dangerous goods. Certain international treaties, including the Warsaw Convention, may apply to this shipment and limit our liability for damage, loss, or delay, as described in the Conditions of Contract.

Sender's Signature (Signature)

This is not authorization to deliver this shipment without a recipient signature.

Received above shipment in good order and condition. We agree to pay all charges, including Customs duties and taxes as applicable, and we agree to the Conditions of Contract as stated on the reverse side of the Recipient's Copy.

Recipient's Signature:



FedEx Tracking Number **8759 9629 6091** Form ID No. **0412**

| | | | |
|--|---|---------------|-------------------|
| Origin Station ID | Country Code/Destination Station ID | URSA Routing | Handling Units |
| <u>Y/RA</u> | | <u>XU2540</u> | Total Volume (cm) |
| Received At: 1 <input type="checkbox"/> Reg. Stop 2 <input type="checkbox"/> On-Call Stop 3 <input type="checkbox"/> Drop Box 4 <input type="checkbox"/> World Service Center 5 <input type="checkbox"/> Station | Forms Attached: <input type="checkbox"/> CI <input type="checkbox"/> CO | | |
| FedEx Emp. # | Audit Emp. # | Date | Time |
| Del. Courier Emp. # | Date | Time | Total |
| Freight | Other | | |

575

PART 157E20
Rev. Date 9/09
©1994-2009 FedEx
PRINTED IN U.S.A. RRDA

03/11

Conditions of Contract

DEFINITIONS: In this Air Waybill, the terms "you," "our," and "us" refer to Federal Express Corporation, its subsidiaries and branches, and their respective employees, agents, and independent contractors. "You" and "your" refer to the shipper/sender, recipient/consignee, their employees, principals, and agents. If your shipment originates outside the United States, your contract of carriage is with the Federal Express subsidiary, branch, or independent contractor who originally accepted the shipment from you. If your shipment originates in Canada, your contract of carriage is with Federal Express Canada Ltd. its principals, subsidiaries, branches, and affiliates and their respective employees, agents, and independent contractors. "Package" means any container or envelope that is used for the transport of goods, including any such items loaded by you using your automated systems, meters, manifests, or waybills. "Shipment" means all packages which are tendered to and accepted by us on a single Air Waybill.

AGREEMENT TO TERMS: By giving us your shipment, you agree, regardless of whether you sign the front of this Air Waybill, for yourself and as agent for and on behalf of any other person having an interest in this shipment, to all terms on this NON-NEGOTIABLE Air Waybill, in any applicable tariff, and in the current FedEx Service Guide or Standard Conditions of Carriage, copies of which are available upon request. If there is a conflict between this Air Waybill and either the tariff, the current FedEx Service Guide, or Standard Conditions then in effect, the tariff will control the current FedEx Service Guide or Standard Conditions, whichever is most favorable to you. The English language version shall be the controlling version of this Air Waybill. No one is authorized to alter or modify the terms of this contract. This Air Waybill shall be binding on us when the shipment is accepted; we may mark this Air Waybill with an employee number as our signature.

YOUR OBLIGATIONS: You warrant that each article in the shipment is properly described on this Air Waybill and is acceptable for transport by us, and that the shipment is properly marked, addressed, and packed to ensure safe transportation with ordinary care in handling. You are responsible for all charges, including transportation charges, and all duties, customs assessments, governmental penalties and fines, taxes, and our attorney fees and legal costs, related to this shipment.

NOTICE CONCERNING LIMITATIONS OF LIABILITY

Air Carriage Notice: If the carriage of your shipment by air involves an ultimate destination or stop in a country other than the country of departure, the Warsaw Convention, an international treaty relating to international carriage by air, may be applicable, which treaty would then govern; and in most cases limit our liability for loss of or damage to your shipment. If the Warsaw Convention (as amended by Montreal Protocol No. 4) applies to your shipment, our liability is limited to 17 Special Drawing Rights (SDR) per kilo, unless you declare a higher value for carriage as described below. The transportation of your shipment by air involves liability limits may vary depending on the destination country. There are no stopping places which are agreed at the time of the contract and we reserve the right to route the shipment in any way we deem appropriate.

Road Transport Notice: Shipment transported solely by road or from a country that is party to the Convention on the Contract for the International Carriage of Goods by Road (the "CMR") is subject to the terms and conditions of the CMR, notwithstanding any other provisions of this Agreement to the contrary. For these shipments transported solely by road, if a conflict arises between the provisions of the CMR and this Air Waybill, the terms of the CMR shall prevail.

Limitation of Liability: Notwithstanding the Warsaw Convention or the CMR as above, our maximum liability for loss, damage, delay, shortage, misadventure, non-delivery, non-delivery, misinformaton, or failure to provide information in connection with your shipment of cargo, inventory, or goods regardless is limited by this Air Waybill, DMS100 per shipment, unless you declare a higher value for carriage as described below. We do not provide cargo liability or all-risk insurance but you may pay an additional charge for each additional DMS100 of declared value for carriage. If you declare a higher value for carriage and pay the additional charge, our maximum liability will be the lesser of your declared value for carriage, the shipment's repair costs, its depreciated value, or the replacement costs.

Declared Value Limits: The highest declared value we allow for a FedEx Envelope and FedEx Pak shipment is the greater of DMS100 and the Warsaw Convention limit of liability for Carriage. For other shipments, the highest declared value for carriage will differ from country to country and may depend on the contents of the shipment. Please check the current FedEx Service Guide, our Standard Conditions of Carriage, or applicable tariff for an explanation of the declared value limits.

If you send more than one package on the Air Waybill, the declared value for carriage of each package will be determined by dividing the total declared value for carriage by the number of packages in the shipment, unless you produce documentary evidence sufficient to support a different allocation.

LIABILITIES NOT ASSUMED: IN ANY EVENT, WE WON'T BE LIABLE FOR ANY DAMAGES, WHETHER DIRECT, INCIDENTAL, SPECIAL, OR CONSEQUENTIAL DAMAGES, INCLUDING BUT NOT LIMITED TO LOSS OF INCOME OR PROFITS, WHETHER OR NOT WE HAD KNOWLEDGE THAT SUCH DAMAGES MIGHT BE INCURRED. We won't be liable for your acts or omissions, including but not limited to incorrect declaration of cargo, improper or insufficient packing, securing, marking, or addressing of the shipment, or for the acts or omissions of the recipient or anyone else with an interest in the shipment. Also, we won't be liable if you or the recipient violates any of the terms of our agreement. We won't be liable for damage, loss, delay, shortage, mis-delivery, non-delivery, misinformaton, or failure to provide information in connection with your shipment of cash, currency, or other prohibited items.

We won't be liable for loss, damage, delay, shortage, mis-delivery, non-delivery, misinformaton, or failure to provide information in connection with your shipment caused by events we cannot control, including but not limited to acts of God, perils of the air, weather conditions, mechanical delays, acts of public enemies, war, strikes, civil commotions, or acts or omissions of public authorities (including customs and health officials) with actual or apparent authority.

NO WARRANTIES: We make no warranties, express or implied.

CLAIMS MUST BE MADE IN WRITING AND WITHIN STRICT TIME LIMITS. SEE OUR TARIFF, THE CURRENT FEDEx SERVICE GUIDE, OR STANDARD CONDITIONS OF CARRIAGE FOR DETAILS. We consider the claim timely if the claimant first calls and notifies any of our local offices within the applicable time limit, and then confirms this in writing as soon as possible. The right to damages against us shall be extinguished unless an action is brought within two years from the date of delivery of the shipment or from the date on which the shipment should have been delivered. We are not obligated to act on any claim until all transportation charges have been paid, the claim amount may not be deducted from these charges.

If the recipient accepts the shipment without noting any damage on the delivery record, we will assume the shipment was delivered in good condition. In order for us to consider a claim for damage, the contents, original shipping marks, and packing must be made available to us for inspection.

RIGHT TO INSPECT: Your shipment may, at our option or at the request of governmental authorities, be opened and inspected by us or such authorities at any time.

RESPONSIBILITY FOR PAYMENT: Even if you give us different payment instructions, you, the shipper, will always be primarily responsible for all charges, including transportation charges, and all duties, customs assessments, governmental penalties and fines, taxes, and our attorney fees and legal costs, related to this shipment in case of default of payment by the consignee. You also will be responsible for any costs we may incur in returning your shipment to you or to the originator of the shipment.

CUSTOMS CLEARANCE: By giving us this shipment to us, you hereby appoint us as your agent solely for performance of customs clearance and certify us as the consignee for the purpose of designating a customs broker to perform customs clearance unless you specify a customs broker on the front of this Air Waybill. In some instances, local authorities may require additional documentation confirming our appointment. It is your responsibility to provide proper documentation and confirmation, where required.

You are responsible for and warrant your compliance with all applicable laws, rules and regulations, including but not limited to customs laws, import, export, and export control laws of any country, from, through or over which your shipment may be carried. You agree to furnish such information and complete and attach to this Air Waybill such documents as are necessary to comply with such laws, rules and regulations. We assume no liability to you or any other person for any loss or expense due to your failure to comply with this provision.

You are responsible for all charges, including transportation charges, and all duties, customs assessments, governmental penalties and fines, taxes, and our attorney fees and legal costs, related to this shipment.

EXPORT CONTROL: You authorize Federal Express to act as forwarding agent for you for export control and customs purposes. You hereby certify that all statements and information contained in this Air Waybill relating to exportation are true and correct. Furthermore, you understand that civil and criminal penalties, including fines and/or imprisonment, may be imposed for making false or fraudulent statements or for the violation of any laws on exportation.

LETTER OF INSTRUCTION: If you do not complete all the documents required for carriage, or if the documents you submit are not appropriate for the services or destination requested, you hereby instruct us, where permitted by law, to complete, correct, or replace the documents for you at your expense. However, we are not obligated to do so. If a substitute form of air waybill is needed to complete delivery of your shipment and we complete that document, the terms of this Air Waybill will continue to govern. We are not liable to you or any other person for our actions on your behalf under this provision.

ITEMS NOT ACCEPTABLE FOR TRANSPORTATION: We won't accept certain items for carriage, and other items may be accepted for carriage only to limited destinations or under restricted conditions. We reserve the right to reject packages based upon these limitations or for reasons of safety or security. You may consult the current FedEx Service Guide, Standard Conditions of Carriage, or any applicable tariff for specific details.

MANDATORY LAW: Insofar as any provision contained or referred to in this Air Waybill, the current FedEx Service Guide, Standard Conditions of Carriage, or any applicable tariff may be contrary to any applicable international treaty, law, government regulations, orders, or requirements, such provision shall not apply in effect as a part of our agreement to the extent that it is not overridden. The invalidity or unenforceability of any provision shall not affect any other part of this Air Waybill.

Unless otherwise indicated, the Sender's address indicated on the face of this Air Waybill is the place of execution and the place of departure, and the Recipient's address listed on the face of this Air Waybill is the place of destination. Unless otherwise indicated, Federal Express Corporation, P.O. Box 727, Memphis, TN 38194, USA is the first carrier of this shipment.

Conditions du contrat

DÉFINITIONS: Sur la présente Lettre de transport aérien, « nous », « notre » et « notre » désignent Federal Express Corporation, ses filiales et succursales, ainsi que leurs employés, agents et entrepreneurs indépendants respectifs. « Vous », « votre » et « votre » désignent l'expéditeur, le destinataire ou le récepteur, leurs employés, commettants et agents. Si votre envoi est issu d'un endroit hors des États-Unis, votre contrat de transport est conclu avec la filiale, la succursale ou l'entrepreneur indépendant de Federal Express ayant initialement accepté l'envoi de votre part. Si votre envoi est effectué à partir du Canada, votre contrat de transport est conclu avec Federal Express Canada Ltdé, ses commettants, filiales, succursales et affiliés ainsi que leurs employés, agents et entrepreneurs indépendants respectifs. « Cols » désigne tout contenant ou enveloppe que nous recevons en livraison, y compris ceux qui sont chargés par vous à l'aide de vos systèmes automatisés. « Colis » désigne tout emballage, mesure, manifeste ou lettres de transport. « Envoi » désigne tous les colis qui sont présentés et que nous acceptons de faire figurer sur une seule Lettre de transport aérien.

ACCORD SUR LES CONDITIONS: En nous faisant parvenir votre envoi, vous acceptez, que vous signiez ou non la présente lettre de transport aérien, en votre propre nom et en tant qu'agent représentant toute autre personne ayant un intérêt dans cet envoi, toutes les conditions figurant sur la présente Lettre de transport aérien NON NÉGOCIABLE et dans tout tarif en vigueur et dans le Guide des services de FedEx actuel ou dans nos Conditions normales de transport et de livraison, dont des exemplaires sont disponibles sur demande. En cas de conflit entre notre Lettre de transport aérien et le tarif, le Guide des services de FedEx actuel ou les Conditions normales de transport aérien, le tarif prévaudra et les Conditions normales de transport aérien ou les Conditions normales de transport aérien auront priorité d'application. En outre, la version anglaise de la présente Lettre de transport aérien prévaudra en cas de traduction. Nous n'autorisons à charger ou à modifier les conditions de notre accord. La présente Lettre de transport aérien crée des droits et obligations entre nous lorsque l'envoi sera accepté; nous pourrions estampiller cette Lettre de transport aérien d'un numéro d'employé faisant office de signature de notre part.

VOUS OBLIGATIONS: Vous garantissez que chaque article faisant partie de l'envoi est correctement décrit sur la présente Lettre de transport aérien, que nous pouvons accepter de transporter, et que l'envoi est correctement estampillé, adressé et emballé en vue de garantir son transport en toute sécurité. Dans les conditions de maintenance normales, vous êtes responsable de tous les frais, y compris tous les frais de transport, et de tous droits, taxes douanières, pénalités et amendes gouvernementales, taxes, ainsi que de tous droits de nouveaux et frais légaux relatifs à cet envoi.

NOTIFICATION CONCERNANT LES LIMITES DE RESPONSABILITÉ

Notification de transport aérien: Si votre envoi par avion doit être transporté vers une destination finale ou une escale située hors des pays d'origine, la Convention de Varsovie, un traité relatif au transport international par avion, peut s'appliquer. Ce traité prévaudra alors et, dans la plupart des cas, limitera notre responsabilité pour la perte, le retard ou l'absence d'information de votre envoi. Si la Convention de Varsovie, telle qu'elle a été modifiée par le Protocole de Montréal n° 4, s'applique à votre envoi, la responsabilité de FedEx est limitée à 17 droits de tirage spéciaux (DTS) par kilogramme à moins que vous ne déclariez une valeur de transport supérieure comme précisé ci-dessous. L'imposition des limites de responsabilité prévues par la Convention de Varsovie varie en fonction du pays de destination. Aucune escale n'est convenue lors de la remise de cet envoi, et nous nous réservons le droit de modifier les conditions de notre accord.

Notification de transport routier: Les envois transportés uniquement par voie terrestre à partir ou vers un pays qui adhère à la Convention relative au contrat de transport international de marchandises par route (CMR) sont soumis aux modalités de la CMR, notwithstanding any other provisions of this Agreement to the contrary. For these shipments transported solely by road, if a conflict arises between the provisions of the CMR and this Air Waybill, the terms of the CMR shall prevail.

Limites de responsabilité: En cas où elle ne serait pas régie par la Convention de Varsovie ou la CMR (ce qui détermine ci-dessus notre responsabilité maximum pour perte, dommage, retard, livraison incomplète, erreur de livraison, absence de livraison, information fautive ou incapacité de fournir de l'information, même si cela est causé par notre responsabilité), nous ne serons pas responsables des dommages, pertes, retards, livraisons incomplètes, erreurs de livraison, absence de livraison, information fautive ou incapacité de fournir de l'information touchant les envois d'espèces, de devises ou d'autres articles prohibés. Nous ne serons pas responsables de la perte, du dommage, du retard, des livraisons incomplètes, des erreurs de livraison, de l'absence de livraison, des informations fautives ou de l'incapacité de fournir de l'information résultant d'événements indépendants de notre volonté, y compris, entre autres, les cas de force majeure, dangers courants, canotiers météorologiques dévastateurs, incendies, rétrogrades, actes de public ennemis, guerres, troubles sociaux, émeutes, actes de terrorisme ou d'actes de sabotage, y compris les actes de terrorisme ou d'actes de sabotage qui ont lieu à l'extérieur de votre envoi.

Limites de valeur déclarée: La valeur déclarée pour le transport maximale que nous autorisons pour un envoi Enveloppe FedEx ou Pak FedEx effectué au plus élevé de 100 \$CAN ou la limite de responsabilité au Canada prévue par la Convention de Varsovie. Pour les autres envois, la valeur déclarée pour le transport maximale varie en fonction du pays à l'origine et au pays de destination. Pour connaître les limites de valeur déclarée, veuillez consulter le Guide des services de FedEx actuel, nos Conditions normales de transport ou tout tarif en vigueur. Si vous envoyez plus d'un colis à l'aide de cette lettre de transport aérien, la valeur déclarée pour le transport de chaque colis sera déterminée en divisant la valeur déclarée pour le transport totale par le nombre de colis dans l'envoi, à moins que vous ne produisiez des preuves documentaires à l'effet contraire.

RESPONSABILITÉS EXCLUES: EN AUCUN CAS, NOUS NE SERONS RESPONSABLES DES DOMMAGES DIRECTS, FORTUITS, SPÉCIAUX OU INDIRECTS SUBSÉQUENTS À LA VALEUR DÉCLARÉE DE TRANSPORT À 100 \$CAN OU À LA LIMITE DE RESPONSABILITÉ AU CANADA PRÉVUE PAR LA CONVENTION DE VARSOVIE, SELON CE QUI S'APPLIQUE, Y COMPRIS, ENTRE AUTRES, LA PERTE DE REVENU OU DE BÉNÉFICES. DE PLUS, NOUS NE SERONS PAS RESPONSABLES DE L'ÉVALUATION D'UN TITRE DOMAINE. Nous ne serons pas responsables des dommages, pertes, retards, livraisons incomplètes, erreurs de livraison, absence de livraison, information fautive ou incapacité de fournir de l'information touchant les envois d'espèces, de devises ou d'autres articles prohibés. Nous ne serons pas responsables de la perte, du dommage, du retard, des livraisons incomplètes, des erreurs de livraison, de l'absence de livraison, des informations fautives ou de l'incapacité de fournir de l'information résultant d'événements indépendants de notre volonté, y compris, entre autres, les cas de force majeure, dangers courants, canotiers météorologiques dévastateurs, incendies, rétrogrades, actes de public ennemis, guerres, troubles sociaux, émeutes, actes de terrorisme ou d'actes de sabotage, y compris les actes de terrorisme ou d'actes de sabotage qui ont lieu à l'extérieur de votre envoi.

EXISTENCE DE GARANTIE: Nous n'irons aucune garantie, ni expresse ni tacite.

RECLAMATIONS: TOUTES LES RECLAMATIONS DOIVENT ÊTRE EFFECTUÉES PAR ÉCRIT ET DANS LES DÉLAIS PRÉSCRITS. POUR PLUS DE DÉTAILS, VOIR NOTRE TARIF; NOTRE GUIDE DES SERVICES OU NOS CONDITIONS NORMALES DE TRANSPORT. Nous considérons que la réclamation a été déposée dans le délai prescrit si le réclamation appelée et reformulé un de nos bureaux locaux de déclaration de la réclamation dans le délai prescrit et en donne ensuite confirmation par écrit dès que possible. Le réclamant perdra le droit de réclamer des dommages supplémentaires si le destinataire n'intente aucune réclamation dans un délai de deux ans à compter de la date de livraison de l'envoi ou à compter de la date à laquelle l'envoi aurait dû être livré. Nous ne sommes pas obligés d'y remédier tant que tous les frais de transport ont été payés; le montant de la réclamation ne peut pas être déduit de ces frais. Si le destinataire accepte votre envoi sans noter l'existence d'un dommage sur le bordereau de livraison, nous considérons que l'envoi a été remis en bon état. Afin de nous permettre de traiter les réclamations pour dommage, le contenu, les cartons et emballages d'expédition d'origine doivent être conservés pour nous permettre de les examiner.

DROIT D'INSPECTION: Vos envois peut, à notre discrétion ou à la demande des autorités gouvernementales, être ouvert et vérifié par nous ou par des employés autorisés à tout moment.

RESPONSABILITÉ DE PAIEMENT: Même dans le cas où nous donneriez des instructions de paiement différentes, vous, l'expéditeur, serez toujours au premier titre responsable de tous frais, y compris les frais de transport, et de tous droits, taxes douanières, pénalités et amendes gouvernementales, taxes, ainsi que de nos honoraires d'avocat et frais légaux relatifs à cet envoi.

DEDOUANEMENT: En nous remettant cet envoi, vous nous désignez votre agent unique à l'effet du dédouanement, et atteste que nous sommes le consignataire dans le but de nommer un courrier en douane qui effectuera le dédouanement (à moins que vous ne préciez un courrier en douane en particulier sur la première page de cette Lettre de transport aérien). Dans certains cas, les autorités locales peuvent exiger des documents supplémentaires confirmant cette désignation. Vous avez la responsabilité de fournir les documents à la confirmation nécessaires, le cas échéant. Vous êtes responsable au regard du respect de toutes lois, règles et réglementations en vigueur, y compris, entre autres, les lois douanières ainsi que les lois sur l'importation, l'exportation et la réexportation et le rempliment des pays de destination, d'origine, de passage et de survol de votre envoi. Vous acceptez de fournir les informations, de remplir et de signer la présente Lettre de transport aérien et les documents nécessaires au respect des lois, règles et réglementations. Nous n'assumons aucune responsabilité envers vous ou quiconque pour toute perte ou dépense due au non-respect de votre part de la présente Lettre de transport. Vous êtes responsable de tous les frais, y compris les frais de transport, et de tous droits, taxes douanières, pénalités et amendes gouvernementales, taxes, ainsi que de nos honoraires d'avocat et frais légaux relatifs à cet envoi.

CONTRÔLE DES EXPORTATIONS: Vous autorisez Federal Express à agir à titre de transporteur en votre nom aux fins de douane et de contrôle des exportations. Vous certifiez par la présente que vous ne manquez pas de fournir les informations nécessaires à la déclaration des contenus de votre envoi de transport aérien, en ce qui a trait à l'exportation, aux exportations et réexportations, y compris que toute déclaration fautive ou frauduleuse ou toute infraction aux lois sur l'exportation peut entraîner des sanctions pénales et civiles, y compris la confiscation et la vente.

LETTRE D'INSTRUCTIONS: Si vous ne remplissez pas tous les documents requis pour le transport, ou si les documents présentés par vous ne sont pas les documents qui conviennent aux services ou à la destination demandés, vous nous chargez par la présente, là où la loi le permet, de remplir, corriger ou remplacer les documents à votre place et à vos frais. Toutefois, nous n'y sommes pas obligés. Si un formulaire de remplacement de Lettre de transport aérien est requis pour la livraison de votre envoi et que nous remplissons ce document, les modalités de la Lettre de transport aérien continueront d'être applicables.

ARTICLES NON TRANSPORTABLES: Nous ne pouvons accepter de transporter certains articles, et nous pouvons accepter de transporter certains autres articles que vous ne pouvez pas transporter spécifiquement ou sous certaines conditions. Nous nous réservons le droit de refuser des colis en vertu de ces restrictions ou pour des raisons de sécurité. Pour plus de détails, consultez le Guide des services de FedEx actuel, nos Conditions normales de transport ou tout tarif en vigueur.

LOI IMPÉRATIVE: Dans la mesure où l'une des stipulations contenues ou indiquées dans la présente Lettre de transport aérien, le Guide des services de FedEx actuel, nos Conditions normales de transport ou tout autre tarif en vigueur est contraire à tout traité international, loi, réglementation, ordonnance ou exigence gouvernementale en vigueur, ladite stipulation n'est pas applicable tant que par ailleurs nous ne sommes pas perdus ou empêchés. L'invalidité ou l'absence de force obligatoire de la présente stipulation ne constitue pas une affectation de la juridiction de la Lettre de transport aérien. Sauf indication contraire, l'adresse de l'expéditeur indiquée au recto de cette lettre de transport constitue la loi d'exécution et de départ, et l'adresse du destinataire indiquée au recto de cette lettre de transport constitue le lieu de destination. Sauf indications contraires, Federal Express Corporation, P.O. Box 727, Memphis, TN 38194, États-Unis, est le premier transporteur de cet envoi.

FedEx[®] International Air Waybill

Express

700

Customs Copy

1 From
 Date: 03/22/13
 Sender's FedEx Account Number: 4321-7894-3
 Sender's Name: Ronen Sabo-Walsh
 Phone: 604-688-9538
 Company: GOLDEN FAME RESOURCES COPR
 Address: 1075 GEORGIA ST W SUITE 1980
 City: VANCOUVER Province: BC CANADA Postal Code: V6E3C9

2 Your Internal Reference

3 To
 Recipient's Name: US Dept of Interior Bureau of Land Management
 Phone: 602-417-9200
 Company: US Dept of Interior Bureau of Land Management
 Address: Arizona State Office
 Address: One North Central Ave., Suite 800
 City: Phoenix State: AZ
 Country: USA ZIP: 85001-4427
 Recipient's Tax ID Number Required for Customs Purposes
 e.g., GST/RFC/VAT/IN/EIN/ABN, or as locally required.

4 Shipment Information

Total Packages: 1 Total Weight: 1 lb. 1 kg DIM: / / in. cm

| Commodity Description | Harmonized Code | Country of Manufacture | Value for Customs |
|-----------------------|-----------------|------------------------|-------------------|
| business document, | | | \$1 |

Canada Export Declaration/B13A:
 Manual B13A attached. No B13A required. B13A filed electronically. B13A Summary Reporting.
 Total Declared Value for Carriage: \$1
 Total Declared Value for Customs (Specify Currency): \$1
 Auth. ID/Form ID#

FedEx Tracking Number: 8759 9629 6091 Form ID No.: 0412

5 Express Package Service
 Packages up to 150 lb. (68 kg). For packages over 150 lb. (68 kg), use the FedEx Expanded Service International Air Waybill.
 Not all services and options are available to all destinations.

01 FedEx International Priority 06 FedEx International First Available to select locations.
 03 FedEx International Economy FedEx Envelope and FedEx Pak rate not available.

6 Packaging
 *These unique brown boxes with special pricing are provided by FedEx for FedEx Intl. Priority only.

06 FedEx Envelope 02 FedEx Pak 03 FedEx Box 04 FedEx Tube
 01 Other 15 FedEx 10kg Box* 25 FedEx 25kg Box*

7 Special Handling

01 HOLD at FedEx Location 03 SATURDAY Delivery Available to select locations for FedEx Intl. Priority only.

8 Payment
 Complete payment options for both transportation charges and duties and taxes.

Bill transportation charges to:
 Enter FedEx Acct. No. or Credit Card No. below.
 1 Sender Acct. No. in Section 1 will be billed. 2 Recipient 3 Third Party 4 Credit Card 5 Cash Cheque
 FedEx Acct. No.: [REDACTED]
 Credit Card Exp. Date: Credit Card Auth.:

Bill Customs charges to:
 ALL shipments may be subject to Customs charges, which FedEx does not estimate prior to clearance.
 Enter FedEx Acct. No. below.
 1 Sender Acct. No. in Section 1 will be billed. 2 Recipient 3 Third Party 5 Cash Cheque
 FedEx Acct. No.:

9 Required Signature

Use of this Air Waybill constitutes your agreement to the Conditions of Contract on the back of this Air Waybill, and you represent that this shipment does not contain dangerous goods. Certain international treaties, including the Warsaw Convention, may apply to this shipment and limit our liability for damage, loss, or delay, as described in the Conditions of Contract.

Sender's Signature: [Signature]

This is not authorization to deliver this shipment without a recipient signature.
 Received above shipment in good order and condition. We agree to pay all charges, including Customs duties and taxes as applicable, and we agree to the Conditions of Contract as stated on the reverse side of the Recipient's Copy.

Recipient's Signature:

FedEx Tracking Number: 8759 9629 6091 0412

| Origin Station ID | Country Code/Destination Station ID | URSA Routing | Handling Units |
|---|---|--------------|-------------------|
| YVRA | | XH ZSYA | Total Volume (cm) |
| Received At: 1 <input type="checkbox"/> Reg. Stop 2 <input type="checkbox"/> On-Call Stop 3 <input checked="" type="checkbox"/> Drop Box 4 <input type="checkbox"/> World Service Center 5 <input type="checkbox"/> Station | Forms Attached: <input type="checkbox"/> CI <input type="checkbox"/> CO | | |
| FedEx Emp. # | Audit Emp. # | Date | Time |
| Del. Courier Emp. # | Date | Time | |
| Freight | Other | Total | |



575

PART 157820
 Rev. Date 9/09
 ©1994-2009 FedEx
 PRINTED IN U.S.A. RRDA

Form ID No.

03/11

Completion Instructions for the FedEx® International Air Waybill

This FedEx International Air Waybill gives us your directions on shipments to and from your shipping area. Please make sure the information is complete, accurate, and printed clearly.

Shipments containing dangerous goods are not acceptable on this Air Waybill.

1 From

Enter the date and the sender's FedEx account number, name, phone number, and complete address. If you would like an account or want preprinted Air Waybills, call your local FedEx office.

2 Your Internal Reference *Optional*

Enter sender's internal reference information. The first 24 characters will appear on your invoice.

3 To

Enter recipient's name, phone number, complete address (including ZIP/postal code), and tax ID number. Post office addresses are acceptable to select countries if a telephone, fax, or telex number is included.

4 Shipment Information

This information does not replace a Commercial Invoice on shipments for which that document is required.

Total Packages, Weight, Dimensions

Enter total number of packages in shipment, total weight of shipment (lb. or kg), and shipment dimensions (length, width, and height in inches or centimeters).

Commodity Description Enter a detailed description of each commodity and indicate if it is for resale or not.

Harmonized Code Enter the Harmonized System Tariff Number for each commodity in the shipment.

Country of Manufacture Enter the country where each commodity was produced.

Total Value for Customs (Required by Customs officials for possible assessment of duties and taxes.) This amount represents the selling price or fair market value (even if not sold) of the contents of your shipment and must be equal to or greater than the "Total Declared Value for Carriage." This amount must agree with the value shown on the Commercial Invoice. Note: Please call your local FedEx office for information/assistance regarding shipment of high intrinsic value items.

Total Declared Value for Carriage (Required by FedEx to help determine transport liabilities.) This amount represents the FedEx maximum liability for the shipment. This amount must not exceed the "Total Declared Value for Customs" amount.

Call 1.800.GoFedEx 1.800.463.3339 to find out if a **Canada Export Declaration/B13A** is required for your shipment.

5 Express Package Service *(See complete details in the FedEx Service Guide at fedex.ca)*

Select your desired service for shipping:

FedEx International Priority Customs-cleared delivery to more than 220 countries typically in 1 to 3 business days.

FedEx International First Customs-cleared delivery as early as 8 a.m. on the next business day. Available to select locations; visit fedex.ca for more information.

FedEx International Economy Customs-cleared delivery typically in 2 to 5 business days (2 to 3 business days for shipments to the U.S. and Mexico).

6 Packaging

Select the packaging used for shipping: FedEx Envelope, FedEx Pak, FedEx Box, FedEx Tube, or Other. If you choose Other, enter the type of packaging (example: pallet, drum, etc.) on the line provided. FedEx 10kg Box and FedEx 25kg Box are unique packaging options allowing you to ship the allotted weight using special pricing and are available for FedEx International Priority only.

7 Special Handling *Optional*

If you would like FedEx to hold your shipment at a FedEx location or would like Saturday delivery, check the appropriate box. Saturday delivery is available to select locations for FedEx International Priority only.

8 Payment

Bill transportation charges to:

Select the desired method of payment for transportation charges by checking the appropriate box. Not every option is available to all destinations.

- To bill sender, provide sender's FedEx account number in Section 1.
- To bill recipient, enter the recipient's FedEx account number (if known).
- To bill third party, enter third party's FedEx account number.
- To pay by credit card, enter the card number and expiration date.
- At some locations or in some pickup areas, cash is not accepted.

Bill Customs charges to:

Select your desired method of payment for Customs charges by checking the appropriate box (same procedure as transportation). All shipments, including personal, gift, and "exempt" items, may be subject to Customs charges. FedEx does not estimate Customs charges. If the recipient or third party fails to pay Customs charges, the sender is responsible for payment.

9 Required Signature

This Air Waybill must be signed by the sender or company representative.

Other Documentation That May Be Required

Commercial Invoice

Required by Customs officials in countries around the world for shipments of most non-document commodities; however, requirements vary by country and according to such factors as size, weight, quantity, value, and origin. Visit fedex.ca or call 1.800.GoFedEx 1.800.463.3339 for information/assistance.

Keep the Sender's Copy (top ply) of this Air Waybill for your records. All remaining plies should accompany your envelope or shipment.

Questions? Visit fedex.ca or call 1.800.GoFedEx 1.800.463.3339. Not all services and options available to all locations.

| FedEx International Air Waybill | | Lettre de transport aerienn internationale | |
|---|-------------------------|--|--------------|
| Express | | Expres | |
| 1 From: Please print and print clearly / Expéditeur: Cochez en caractères d'imprimerie. Appuyez fermement sur l'imprimante. | | | |
| Date | 2/1/03 | Sender's Account Number | 0440-0596-3 |
| Sender's Name | Marie Renault | Phone | 514-574-9003 |
| Company | Le Livre Rouge | | |
| Address | Unit 12 | | |
| Address | 272 St. Joseph Bldg. 19 | | |
| City | Montreal | France | Canada |
| Postal Code | H5Z 5W4 | | |
| 2 Your Internal Reference | | | |
| Value Reference Number | 184077 | | |
| 3 To: Destination | | | |
| Recipient's Name | Ron Johnson | Phone | 902-274-6711 |
| Company | Walton Company | | |
| Address | Suite 319 | | |
| Address | 25 Front St. | | 3rd Fl. |
| City | Memphis | State | TN |
| Country | USA | ZIP/Postal Code | 39101 |
| 4 Shipment Information/Informations sur l'envoi | | | |
| Package Type | 1 | Total Weight | 1.5 |
| Number of Packages | 1 | Total Pieces | 1 |
| Weight | 1.5 | Volume | 0.00 |
| Dimensions | 15 x 10 x 10 | Weight | 1.5 |
| Value | \$700 | Declared Value | \$700 |
| Insurance | Yes | Insurance | Yes |
| Signature | 1234 5678 9010 | Signature | 0412 |

FedEx Express International Air Waybill

8759 9629 6091

FedEx Tracking Number **8759 9629 6091** Form ID No. **0412**

Recipient's Copy

1 From

Date 05/22/13

Sender's Name Rena Sub. Walsh Phone 604-688-9538

Company GOLDEN FAME RESOURCES CORP

Address _____ Dept./Floor _____

Address 1075 GEORGIA ST W SUITE 3980

City VANCOUVER Province BC CANADA Postal Code V6E3C9

2 Your Internal Reference

3 To

Recipient's Name _____ Phone 602-417-9700

Company US Dept. of Interior Bureau of Land Management

Address Arizona State Office Dept./Floor _____

Address One North Central Ave., Suite 800

City Phoenix State AZ Province _____

Country USA ZIP 85004-4427 Postal Code _____

Recipient's Tax ID Number Required for Customs Purposes
e.g., GST/RFC/VAT/IN/EIN/ABN, or as locally required.

4 Shipment Information

Total Packages 1 Shipper's Load and Count/SLAC

Total Weight 1 lb. kg in. cm

Commodity Description business documents Harmonized Code _____ Country of Manufacture _____ Value for Customs 11

Canada Export Declaration/B13A: Manual B13A attached. No B13A required. B13A filed electronically. B13A Summary Reporting.

Total Declared Value for Carriage _____ Total Declared Value for Customs (Specify Currency) 11

Auth. ID/Form ID# _____

5 Express Package Service

FedEx International Priority FedEx International First Available to select locations.

FedEx International Economy FedEx Envelope and FedEx Pak rate not available.

Packages up to 150 lb. (68 kg) For packages over 150 lb. (68 kg) use the FedEx Expanded Service International Air Waybill

6 Packaging

FedEx Envelope FedEx Pak FedEx Box FedEx Tube

Other _____ FedEx 10kg Box* FedEx 25kg Box*

**These unique brown boxes with special pricing are provided by FedEx for FedEx Intl. Priority only.*

7 Special Handling

HOLD at FedEx Location SATURDAY Delivery Available to select locations for FedEx Intl. Priority only.

8 Payment

Complete payment options for both transportation charges and duties and taxes.

Bill transportation charges to:

Enter FedEx Acct. No. or Credit Card No. below.

Sender Acct. No. in Section 1 will be billed. Recipient Third Party Credit Card Cash Cheque

Credit Card Exp. Date _____ Credit Card Auth. _____

Bill Customs charges to:

Enter FedEx Acct. No. below.

Sender Acct. No. in Section 1 will be billed. Recipient Third Party Cash Cheque

ALL shipments may be subject to Customs charges, which FedEx does not estimate prior to clearance.

9 Required Signature

Use of this Air Waybill constitutes your agreement to the Conditions of Contract on the back of this Air Waybill, and you represent that this shipment does not contain dangerous goods. Certain international treaties, including the Warsaw Convention, may apply to this shipment and limit our liability for damage, loss, or delay, as described in the Conditions of Contract.

Sender's Signature [Signature]


This is not authorization to deliver this shipment without a recipient signature.

Received above shipment in good order and condition. We agree to pay all charges, including Customs duties and taxes as applicable, and we agree to the Conditions of Contract as stated on the reverse side of the Recipient's Copy.

Recipient's Signature: _____

FedEx Tracking Number **8759 9629 6091** Form ID No. **0412**

| | | | |
|--|---|--------------|-------------------|
| Origin Station ID | Country Code/Destination Station ID | URSA Routing | Handling Units |
| | | | Total Volume (cm) |
| Received At: 1 <input type="checkbox"/> Reg. Stop 2 <input type="checkbox"/> On-Call Stop 3 <input type="checkbox"/> Drop Box 4 <input type="checkbox"/> World Service Center 5 <input type="checkbox"/> Station | Forms Attached: <input type="checkbox"/> CI <input type="checkbox"/> CO | | |
| FedEx Emp. # _____ Audit Emp. # _____ Date _____ Time _____ Del. Courier Emp. # _____ Date _____ Time _____ | Total _____ | | |



575

PART 157620
Rev. Date 9/09
©1994-2009 FedEx
PRINTED IN U.S.A. RRDA

Form ID No. **0412**

Maintenance Fee Payment

Pan American Fertilizer Corp. (formerly *Golden Fame Resources Corp.*)
 601 - 570 Granville Street
 Vancouver, BC V6C 3P1, Canada
 Contact: Hazel Mullin
 hazel.mullin@barongroupintl.com

BLM Date Stamp
 2013 AUG 23 A 9:26
 RECEIVED
 BLM AZ STATE OFFICE
 PHOENIX, ARIZONA

| Line # | AMC # | Name | Claim Type | Cochise Co. Info | TWP | RNG | SECT |
|--------|---------------|--------------------|------------|------------------|-----|-----|-------|
| 1 | 260035 | MOUNTAIN DEW NO. 1 | Lode | 860920652 | 14S | 27E | 20 |
| 2 | 260036 | MOUNTAIN DEW NO. 2 | Lode | 860920653 | 14S | 27E | 20 |
| 3 | 260037 | MOUNTAIN DEW NO. 3 | Lode | 860920654 | 14S | 27E | 20 |
| 4 | 260038 | TRAM NO. 1 | Lode | 860920655 | 14S | 27E | 20/21 |
| 5 | 260039 | TRAM NO. 2 | Lode | 860920656 | 14S | 27E | 20/21 |
| 6 | 260040 | TRAM NO. 3 | Lode | 860920657 | 14S | 27E | 20/21 |
| 7 | 260041 | CASEY NO. 1 | Lode | 860920658 | 14S | 27E | 21 |
| 8 | 260042 | CASEY NO. 2 | Lode | 860920659 | 14S | 27E | 21 |
| 9 | 260043 | CASEY NO. 3 | Lode | 860920660 | 14S | 27E | 21 |
| 10 | 260044 | BEARCAT | Lode | 860920661 | 14S | 27E | 22/27 |
| 11 | <u>260045</u> | SUSPENSION NO. 4 | Lode | 860920662 | 14S | 27E | 21 |
| 12 | <u>279081</u> | CHRYSLER | Lode | 880100151 | 14S | 27E | 27 |
| 13 | 282649 | MERRILY NO. 3 | Lode | 880306340 | 14S | 27E | 21 |
| 14 | 282650 | MERRILY NO. 4 | Lode | 880306341 | 14S | 27E | 21 |
| 15 | 282651 | MERRILY NO. 5 | Lode | 880306342 | 14S | 27E | 21 |
| 16 | 282652 | MERRILY NO. 6 | Lode | 880306343 | 14S | 27E | 21 |
| 17 | 282653 | MERRILY NO. 7 | Lode | 880306344 | 14S | 27E | 21 |
| 18 | <u>282654</u> | MERRILY NO. 8 | Lode | 880306345 | 14S | 27E | 21 |
| 19 | 286818 | MERRILY NO. 9 | Lode | 880613582 | 14S | 27E | 21 |
| 20 | 286819 | MERRILY NO. 10 | Lode | 880613583 | 14S | 27E | 21 |
| 21 | 286820 | MERRILY NO. 11 | Lode | 880613584 | 14S | 27E | 21/22 |
| 22 | 286821 | MERRILY NO. 12 | Lode | 880613585 | 14S | 27E | 21/22 |
| 23 | 286822 | MERRILY NO. 13 | Lode | 880613586 | 14S | 27E | 27 |
| 24 | 286823 | MERRILY NO. 14 | Lode | 880613587 | 14S | 27E | 27 |
| 25 | <u>286824</u> | MERRILY NO. 15 | Lode | 880613588 | 14S | 27E | 27 |
| 26 | 357467 | NWR NO. 1 | Placer | 21137229 | 14S | 27E | 27 |
| 27 | 357468 | NWR NO. 2 | Placer | 21137230 | 14S | 27E | 20 |
| 28 | 357469 | NWR NO. 3 | Placer | 21137231 | 14S | 27E | 27 |
| 29 | 357470 | NWR NO. 4 | Placer | 21137232 | 14S | 27E | 27 |
| 30 | 357471 | NWR NO. 5 | Placer | 21137233 | 14S | 27E | 27 |
| 31 | 357472 | NWR NO. 6 | Placer | 21137234 | 14S | 27E | 27 |
| 32 | 357473 | MOUNTAIN DEW NO. 5 | Lode | 21137227 | 14S | 27E | 20 |
| 33 | <u>357474</u> | MOUNTAIN DEW NO. 4 | Lode | 21137228 | 14S | 27E | 20 |

| | | | |
|------------------|---------|---------|------------|
| No. of Claims: | 124 | x \$140 | \$17360.00 |
| Cheque No: | 217777 | Init. | AMH |
| Receipt No: | 2804220 | | |
| For BLM Use Only | | | |

Maintenance Fee Payment
Supplemental Attachment 1

BLM Date Stamp
 RECEIVED
 BLM AZ STATE OFFICE
 PHOENIX, ARIZONA
 2013 AUG 23 A 9:21
 8/15/17

Pan American Fertilizer Corp. (formerly *Golden Fame Resources Corp.*)

| Line # | AMC # | Name | Claim Type | Cochise Co. Info | TWP | RANGE | SECTION |
|--------|--------|-------|------------|------------------|-----|-------|-------------|
| 34 | 365714 | DC 1 | Lode | 50517987 | 14S | 27E | 8/15/17 |
| 35 | 365715 | DC 2 | Lode | 50517988 | 14S | 27E | 17 |
| 36 | 365716 | DC 3 | Lode | 50517989 | 14S | 27E | 17 |
| 37 | 365717 | DC 4 | Lode | 50517990 | 14S | 27E | 17 |
| 38 | 365718 | DC 5 | Lode | 50517991 | 14S | 27E | 17 |
| 39 | 365719 | DC 6 | Lode | 50517992 | 14S | 27E | 17 |
| 40 | 365720 | DC 7 | Lode | 50517993 | 14S | 27E | 17 |
| 41 | 365721 | DC 8 | Lode | 50517994 | 14S | 27E | 17 |
| 42 | 365722 | DC 9 | Lode | 50517995 | 14S | 27E | 17 |
| 43 | 365723 | DC 10 | Lode | 50517996 | 14S | 27E | 8/9/16/17 |
| 44 | 365724 | DC 11 | Lode | 50517997 | 14S | 27E | 16/17 |
| 45 | 365725 | DC 12 | Lode | 50517998 | 14S | 27E | 16/17 |
| 46 | 365726 | DC 13 | Lode | 50517999 | 14S | 27E | 16/17 |
| 47 | 365727 | DC 14 | Lode | 50518000 | 14S | 27E | 16/17 |
| 48 | 365728 | DC 15 | Lode | 50518001 | 14S | 27E | 16/17 |
| 49 | 365729 | DC 16 | Lode | 50518002 | 14S | 27E | 9/16 |
| 50 | 365730 | DC 17 | Lode | 50518003 | 14S | 27E | 16 |
| 51 | 365731 | DC 18 | Lode | 50518004 | 14S | 27E | 9/16 |
| 52 | 365732 | DC 19 | Lode | 50518005 | 14S | 27E | 16 |
| 53 | 365733 | DC 20 | Lode | 50518006 | 14S | 27E | 16 |
| 54 | 365734 | DC 21 | Lode | 50518007 | 14S | 27E | 16 |
| 55 | 365735 | DC 22 | Lode | 50518008 | 14S | 27E | 16 |
| 56 | 365736 | DC 23 | Lode | 50518009 | 14S | 27E | 9/16 |
| 57 | 365737 | DC 24 | Lode | 50518010 | 14S | 27E | 16 |
| 58 | 365738 | DC 25 | Lode | 50518011 | 14S | 27E | 16 |
| 59 | 365739 | DC 26 | Lode | 50518012 | 14S | 27E | 16 |
| 60 | 365740 | DC 27 | Lode | 50518013 | 14S | 27E | 16 |
| 61 | 365741 | DC 28 | Lode | 50518014 | 14S | 27E | 16 |
| 62 | 365742 | DC 30 | Lode | 50518015 | 14S | 27E | 16 |
| 63 | 365743 | DC 31 | Lode | 50518016 | 14S | 27E | 16 |
| 64 | 365744 | DC 32 | Lode | 50518017 | 14S | 27E | 15/16 |
| 65 | 365745 | DC 33 | Lode | 50518018 | 14S | 27E | 15/16 |
| 66 | 365746 | DC 34 | Lode | 50518019 | 14S | 27E | 15/16 |
| 67 | 365747 | DC 35 | Lode | 50518020 | 14S | 27E | 15/16 |
| 68 | 365748 | DC 36 | Lode | 50518021 | 14S | 27E | 15/16 |
| 69 | 365749 | DC 37 | Lode | 50518022 | 14S | 27E | 15/16 |
| 70 | 365750 | DC 39 | Lode | 50518023 | 14S | 27E | 15/16/21/22 |
| 71 | 365751 | DC 40 | Lode | 50518024 | 14S | 27E | 15 |


Maintenance Fee Payment
 Supplemental Attachment 2

BLM Date Stamp
 RECEIVED
 BLM AZ STATE OFFICE
 PHOENIX, ARIZONA
 2013 AUG 23 A 9:27

Pan American Fertilizer Corp. (formerly *Golden Fame Resources Corp.*)

| Line # | AMC # | Name | Claim Type | Cochise Co. Info | TWP | RNG | SECT |
|--------|--------|-------|------------|------------------|-----|-----|-------------|
| 72 | 365752 | DC 41 | Lode | 50518025 | 14S | 27E | 15 |
| 73 | 365753 | DC 42 | Lode | 50518026 | 14S | 27E | 15 |
| 74 | 365754 | DC 43 | Lode | 50518027 | 14S | 27E | 15 |
| 75 | 365755 | DC 44 | Lode | 50518028 | 14S | 27E | 15 |
| 76 | 365756 | DC 45 | Lode | 50518029 | 14S | 27E | 15 |
| 77 | 365757 | DC 46 | Lode | 50518030 | 14S | 27E | 15 |
| 78 | 365758 | DC 47 | Lode | 50518031 | 14S | 27E | 15/21 |
| 79 | 365759 | DC 66 | Lode | 50518032 | 14S | 27E | 17/20 |
| 80 | 365760 | DC 67 | Lode | 50518033 | 14S | 27E | 20 |
| 81 | 365761 | DC 68 | Lode | 50518034 | 14S | 27E | 20 |
| 82 | 365762 | DC 69 | Lode | 50518035 | 14S | 27E | 20 |
| 83 | 365763 | DC 70 | Lode | 50518036 | 14S | 27E | 16/17/20/21 |
| 84 | 365764 | DC 71 | Lode | 50518037 | 14S | 27E | 20/21 |
| 85 | 365765 | DC 72 | Lode | 50518038 | 14S | 27E | 20/21 |
| 86 | 365766 | DC 73 | Lode | 50518039 | 14S | 27E | 20/21 |
| 87 | 365767 | DC 74 | Lode | 50518040 | 14S | 27E | 16/21 |
| 88 | 365768 | DC 75 | Lode | 50518041 | 14S | 27E | 21 |
| 89 | 365769 | DC 76 | Lode | 50518042 | 14S | 27E | 21 |
| 90 | 365770 | DC 77 | Lode | 50518043 | 14S | 27E | 21 |
| 91 | 365771 | DC 78 | Lode | 50518044 | 14S | 27E | 16/21 |
| 92 | 365772 | DC 79 | Lode | 50518045 | 14S | 27E | 21 |
| 93 | 365773 | DC 81 | Lode | 50518046 | 14S | 27E | 21/22 |
| 94 | 365774 | DC 82 | Lode | 50518047 | 14S | 27E | 21/22 |
| 95 | 365775 | DC 83 | Lode | 50518048 | 14S | 27E | 21/22 |
| 96 | 365776 | DC 84 | Lode | 50518049 | 14S | 27E | 21/22 |
| 97 | 365777 | DC 85 | Lode | 50518050 | 14S | 27E | 21/22 |
| 98 | 365778 | DC 86 | Lode | 50518051 | 14S | 27E | 22 |
| 99 | 365779 | DC 87 | Lode | 50518052 | 14S | 27E | 22 |
| 100 | 365780 | DC 88 | Lode | 50518053 | 14S | 27E | 22 |
| 101 | 365781 | DC 89 | Lode | 50518054 | 14S | 27E | 22 |
| 102 | 365782 | DC 90 | Lode | 50518055 | 14S | 27E | 22 |
| 103 | 365783 | DC 91 | Lode | 50518056 | 14S | 27E | 22 |
| 104 | 365784 | DC 92 | Lode | 50518057 | 14S | 27E | 22 |
| 105 | 365785 | DC 93 | Lode | 50518058 | 14S | 27E | 22 |
| 106 | 365786 | DC 94 | Lode | 50518059 | 14S | 27E | 22 |
| 107 | 365787 | DC 95 | Lode | 50518060 | 14S | 27E | 22 |
| 108 | 365788 | DC 96 | Lode | 50518061 | 14S | 27E | 22 |
| 109 | 365789 | DC 97 | Lode | 50518062 | 14S | 27E | 22 |
| 110 | 365790 | DC 98 | Lode | 50518063 | 14S | 27E | 22 |

Maintenance Fee Payment
Supplemental Attachment 3



Pan American Fertilizer Corp. (formerly *Golden Fame Resources Corp.*)

| Line # | AMC # | Name | Claim Type | Cochise Co. Info | TWP | RNG | SEC |
|--------|---------------|-----------------------|------------|------------------|-----|-----|-------------|
| 111 | 365791 | DC 99 | Lode | 50518064 | 14S | 27E | 22 |
| 112 | <u>365792</u> | DC 100 | Lode | 50518065 | 14S | 27E | 22 |
| 113 | 41270 | Arizona No. 1 | Lode | 1309/174 | 14S | 27E | 22 |
| 114 | 41271 | Arizona No. 2 | Lode | 1309/176 | 14S | 27E | 22 |
| 115 | 41272 | Arizona No. 3 | Lode | 1309/178 | 14S | 27E | 22 |
| 116 | 41266 | Klondike No. 1 | Lode | 1309/166 | 14S | 27E | 22 |
| 117 | 41267 | Klondike No. 2 | Lode | 1309/168 | 14S | 27E | 22 |
| 118 | 41268 | Klondike No. 3 | Lode | 1309/170 | 14S | 27E | 22 |
| 119 | <u>41269</u> | Klondike No. 4 | Lode | 1309/172 | 14S | 27E | 22 |
| 120 | 276501 | Klondike No. 5 | Lode | 871127494 | 14S | 27E | 22/27 |
| 121 | 276497 | One More Chance No. 1 | Lode | 871127490 | 14S | 27E | 26 |
| 122 | 276498 | One More Chance No. 2 | Lode | 871127491 | 14S | 27E | 26 |
| 123 | 276499 | One More Chance No. 3 | Lode | 871127492 | 14S | 27E | 26 |
| 124 | 276500 | One More Chance No. 4 | Lode | 871127493 | 14S | 27E | 20/22/23/27 |

RECEIVED
 BLM AD
 STATE
 OFFICE
 PHOENIX, ARIZONA
 2013 AUG 23 A 9:27

United States Department of the Interior
Bureau of Land Management
 LANDS/RECREATION & PLANNING
 ONE N CENTRAL AVE
 PHOENIX, AZ 85004 -2203
 Phone: 602-417-9200

Receipt

No: 2864226

| | |
|---|--|
| Transaction #: 2950124 | |
| Date of Transaction: 08/26/2013 | |
| CUSTOMER: | |
| PAN AMERICAN FERTILIZER CORP C/O BARON GLOBAL 1980-1075 GEORGIA ST W VANCOUVER BC VANCOUVER, BC V6E 3C9 CA | |

| LINE # | QTY | DESCRIPTION | REMARKS | UNIT PRICE | TOTAL |
|---------------|------|---|----------------------------|------------|--------------------|
| 1 | 1.00 | LOCATABLE MINERALS / MINING CLAIMS-NOT NEW-UNADJUD, ONE AUTH NO. ONLY / MINING CLAIM MONEY RECEIVED CASES: AMC260035/\$17360.00 | MAINT FEE PYMNT (124) 2014 | - n/a - | 17360.00 |
| TOTAL: | | | | | \$17,360.00 |

| PAYMENT INFORMATION | | | |
|---------------------|-----------|---|------------------------|
| 1 | AMOUNT: | 17360.00 | POSTMARKED: 08/19/2013 |
| | TYPE: | FOREIGN CHECK | RECEIVED: 08/23/2013 |
| | CHECK NO: | 217777 | |
| | NAME: | VANCOUVER BULLION CURRENCY EXCHANGE 800 WEST PENDER ST #120 VANCOUVER BC V6E 2V6 CA | |

| |
|----------------|
| REMARKS |
| |

This receipt was generated by the automated BLM Collections and Billing System and is a paper representation of a portion of the official electronic record contained therein.



CANADA
 601-570 Granville St. Vancouver,
 B.C. Canada V6C 3P1
 Tel: +1-604-638-3480
 Fax: +1-604-638-3479

*Amc 2600 35
 279 081
 282 647
 286 818
 357 467
 365 714*

ARGENTINA
 Av. del Libertador 2442,
 Piso 4° (B1636DSR) Olivos,
 Buenos Aires,
 República Argentina
 Tel: +54-11-4711-8253
 Fax: +54-11-4711-8201

Email: ir@PAFertilizer.com
Web: www.PAFertilizer.com

August 22, 2013

Via Federal Express

Department of the Interior
 Arizona State Office
 One North Central Avenue
 Suite 800
 Phoenix, AZ 89504

Attn: Mineral Lands

Re: Unpatented Mineral Claims Ownership Transfer

We are contacting you to arrange for transfer of ownership of 112 unpatented claims from Golden Fame Resources Corp. to Pan American Fertilizer Corp.

Golden Fame Resources Corp. underwent a name change to Pan American Fertilizer Corp on 2nd August, 2013 (see attached certificate of name change). We would therefore like the ownership of the 112 listed unpatented claims to be updated from:

Golden Fame Resources Corp.
 1980-1075 West Georgia St.
 Vancouver, BC, V6E 3C9
 Canada

To:


Pan American Fertilizer Corp.
 601-570 Granville Street
 Vancouver, BC, V6C 3P1
 Canada

RECEIVED
 BLM AZ STATE OFFICE
 2013 AUG 23 A 9:26
 PHOENIX, ARIZONA

NO. OF CLAIMS 112
 AMOUNT \$1120.00
 RECEIPT NO. 2804232
 INIT. CAST
 ** BLM-ASO **

ENTERED
 MAR 28 2013
 BY: RE

*Transfer documentation never
 rec'd as explained in Notice of
 12-23-13* **www.PAFertilizer.com**
Monies earned as AC398



A.2.14

| Unpatented Claim Name | AMC Number | Location Date | County Filing |
|-----------------------|------------|---------------|---------------|
| 1. Mountain Dew #1 | AMC260035 | 09/01/1986 | 860920652 |
| 2. Mountain Dew #2 | AMC260036 | 09/01/1986 | 860920653 |
| 3. Mountain Dew #3 | AMC260037 | 09/01/1986 | 860920654 |
| 4. Tram #1 | AMC260038 | 09/01/1986 | 860920655 |
| 5. Tram #2 | AMC260039 | 09/01/1986 | 860920656 |
| 6. Tram #3 | AMC260040 | 09/01/1986 | 860920657 |
| 7. Casey #1 | AMC260041 | 09/01/1986 | 860920658 |
| 8. Casey #2 | AMC260042 | 09/01/1986 | 860920659 |
| 9. Casey #3 | AMC260043 | 09/01/1986 | 860920660 |
| 10. Bearcat | AMC260044 | 09/01/1986 | 860920661 |
| 11. Suspension #4 | AMC260045 | 09/01/1986 | 860920662 |
| 12. Chrysler | AMC279081 | 12/21/1987 | 880100151 |
| 13. Merrily #3 | AMC282649 | 03/23/1988 | 880306340 |
| 14. Merrily #4 | AMC282650 | 03/23/1988 | 880306341 |
| 15. Merrily #5 | AMC282651 | 03/23/1988 | 880306342 |
| 16. Merrily #6 | AMC282652 | 03/23/1988 | 880306343 |
| 17. Merrily #7 | AMC282653 | 03/23/1988 | 880306344 |
| 18. Merrily #8 | AMC282654 | 03/23/1988 | 880306345 |
| 19. Merrily #9 | AMC286818 | 06/27/1988 | 880613582 |
| 20. Merrily #10 | AMC286819 | 06/27/1988 | 880613583 |
| 21. Merrily #11 | AMC286820 | 06/27/1988 | 880613584 |
| 22. Merrily #12 | AMC286821 | 06/27/1988 | 880613585 |
| 23. Merrily #13 | AMC286822 | 06/27/1988 | 880613586 |
| 24. Merrily #14 | AMC286823 | 06/27/1988 | 880613587 |
| 25. Merrily #15 | AMC286824 | 06/27/1988 | 880613588 |
| 26. NWR #1 (Placer) | AMC357467 | 11/19/2002 | 21137229 |
| 27. NWR #2 (Placer) | AMC357468 | 11/19/2002 | 21137230 |
| 28. NWR #3 (Placer) | AMC357469 | 11/19/2002 | 21137231 |
| 29. NWR #4 (Placer) | AMC357470 | 11/19/2002 | 21137232 |
| 30. NWR #5 (Placer) | AMC357471 | 11/19/2002 | 21137233 |
| 31. NWR #6 (Placer) | AMC357472 | 11/19/2002 | 21137234 |
| 32. Mountain Dew #4 | AMC357474 | 11/19/2002 | 21137228 |
| 33. Mountain Dew #5 | AMC357473 | 11/19/2002 | 21137227 |
| 34. DC-1 | AMC365714 | 04/21/2005 | 50517987 |
| 35. DC-2 | AMC365415 | 04/21/2005 | 50517988 |
| 36. DC-3 | AMC365716 | 04/21/2005 | 50517989 |
| 37. DC-4 | AMC365717 | 04/21/2005 | 50517990 |
| 38. DC-5 | AMC365718 | 04/21/2005 | 50517991 |
| 39. DC-6 | AMC365719 | 04/21/2005 | 50517992 |
| 40. DC-7 | AMC365720 | 04/21/2005 | 50517993 |
| 41. DC-8 | AMC365721 | 04/22/2005 | 50517994 |
| 42. DC-9 | AMC365722 | 04/22/2005 | 50517995 |
| 43. DC-10 | AMC365723 | 04/21/2005 | 050517996 |
| 44. DC-11 | AMC365724 | 04/21/2005 | 050517997 |
| 45. DC-12 | AMC365725 | 04/21/2005 | 050517998 |
| 46. DC-13 | AMC365726 | 04/21/2005 | 050517999 |
| 47. DC-14 | AMC365727 | 04/21/2005 | 050518000 |
| 48. DC-15 | AMC365728 | 04/21/2005 | 050518001 |
| 49. DC-16 | AMC365729 | 04/21/2005 | 050518002 |

PHOENIX, ARIZONA

2013 AUG 23 A 9: 26

RECEIVED
BLMAZ STATE OFFICE



| Unpatented Claim Name | AMC Number | Location Date | County Filing |
|-----------------------|------------|---------------|---------------|
| 50. DC-17 | AMC365730 | 04/21/2005 | 050518003 |
| 51. DC-18 | AMC365731 | 04/21/2005 | 050518004 |
| 52. DC-19 | AMC365732 | 04/21/2005 | 050518005 |
| 53. DC-20 | AMC365733 | 04/21/2005 | 050518006 |
| 54. DC-21 | AMC365734 | 04/20/2005 | 050518007 |
| 55. DC-22 | AMC365735 | 04/20/2005 | 050518008 |
| 56. DC-23 | AMC365736 | 04/21/2005 | 050518009 |
| 57. DC-24 | AMC365737 | 04/21/2005 | 050518010 |
| 58. DC-25 | AMC365738 | 04/21/2005 | 050518011 |
| 59. DC-26 | AMC365739 | 04/21/2005 | 050518012 |
| 60. DC-27 | AMC365740 | 04/21/2005 | 050518013 |
| 61. DC-28 | AMC365741 | 04/20/2005 | 050518014 |
| 62. DC-30 | AMC365742 | 04/19/2005 | 050518015 |
| 63. DC-31 | AMC365743 | 04/19/2005 | 050518016 |
| 64. DC-32 | AMC365744 | 03/02/2005 | 050518017 |
| 65. DC-33 | AMC365745 | 03/02/2005 | 050518018 |
| 66. DC-34 | AMC365746 | 04/19/2005 | 050518019 |
| 67. DC-35 | AMC365747 | 04/19/2005 | 050518020 |
| 68. DC-36 | AMC365748 | 04/19/2005 | 050518021 |
| 69. DC-37 | AMC365749 | 04/19/2005 | 050518022 |
| 70. DC-39 | AMC365750 | 02/25/2005 | 050518023 |
| 71. DC-40 | AMC365751 | 03/02/2005 | 050518024 |
| 72. DC-41 | AMC365752 | 03/02/2005 | 050518025 |
| 73. DC-42 | AMC365753 | 03/02/2005 | 050518026 |
| 74. DC-43 | AMC365754 | 03/02/2005 | 050518027 |
| 75. DC-44 | AMC365755 | 04/19/2005 | 050518028 |
| 76. DC-45 | AMC365756 | 04/19/2005 | 050518029 |
| 77. DC-46 | AMC365757 | 04/19/2005 | 050518030 |
| 78. DC-47 | AMC365758 | 02/25/2005 | 050518031 |
| 79. DC-66 | AMC365759 | 04/22/2005 | 050518032 |
| 80. DC-67 | AMC365760 | 04/22/2005 | 050518033 |
| 81. DC-68 | AMC365761 | 04/22/2005 | 050518034 |
| 82. DC-69 | AMC365762 | 04/22/2005 | 050518035 |
| 83. DC-70 | AMC365763 | 04/21/2005 | 050518036 |
| 84. DC-71 | AMC365764 | 04/21/2005 | 050518037 |
| 85. DC-72 | AMC365765 | 04/21/2005 | 050518038 |
| 86. DC-73 | AMC365766 | 04/22/2005 | 050518039 |
| 87. DC-74 | AMC365767 | 04/22/2005 | 050518040 |
| 88. DC-75 | AMC365768 | 04/21/2005 | 050518041 |
| 89. DC-76 | AMC365769 | 04/21/2005 | 050518042 |
| 90. DC-77 | AMC365770 | 04/22/2005 | 050518043 |
| 91. DC-78 | AMC365771 | 04/22/2005 | 050518044 |
| 92. DC-79 | AMC365772 | 04/22/2005 | 050518045 |
| 93. DC-81 | AMC365773 | 02/25/2005 | 050518046 |
| 94. DC-82 | AMC365774 | 02/25/2005 | 050518047 |
| 95. DC-83 | AMC365775 | 02/25/2005 | 050518048 |
| 96. DC-84 | AMC365776 | 02/25/2005 | 050518049 |
| 97. DC-85 | AMC365777 | 02/25/2005 | 050518050 |
| 98. DC-86 | AMC365778 | 02/25/2005 | 050518051 |


PHOENIX, ARIZONA

2013 AUG 23 A 9:26

RECEIVED
BLM AZ STATE OFFICE

| Unpatented Claim Name | AMC Number | Location Date | County Filing |
|-----------------------|------------|---------------|---------------|
| 99. DC-87 | AMC365779 | 02/25/2005 | 050518052 |
| 100. DC-88 | AMC365780 | 02/25/2005 | 050518053 |
| 101. DC-89 | AMC365781 | 02/25/2005 | 050518054 |
| 102. DC-90 | AMC365782 | 04/19/2005 | 050518055 |
| 103. DC-91 | AMC365783 | 02/25/2005 | 050518056 |
| 104. DC-92 | AMC365784 | 02/25/2005 | 050518057 |
| 105. DC-93 | AMC365785 | 02/25/2005 | 050518058 |
| 106. DC-94 | AMC365786 | 02/25/2005 | 050518059 |
| 107. DC-95 | AMC365787 | 02/25/2005 | 050518060 |
| 108. DC-96 | AMC365788 | 02/25/2005 | 050518061 |
| 109. DC-97 | AMC365789 | 02/25/2005 | 050518062 |
| 110. DC-98 | AMC365790 | 02/25/2005 | 050518063 |
| 111. DC-99 | AMC365791 | 02/25/2005 | 050518064 |
| 112. DC-100 | AMC365792 | 04/22/2005 | 050518065 |

Sincerely,



Herrick Lau
CFO
Pan American Fertilizer Corp.
601-570 Granville Street
Vancouver, BC, V6C 3P1
Canada

Enclosed: Copy of Certificate of Name Change, Check for USD \$1,120.00 (\$10.00/claim)

PHOENIX, ARIZONA

2013 AUG 23 A 9:26

RECEIVED
B.L.M. AZ STATE OFFICE

1083070043738756/3

Origin Copy

FedEx Tracking Number **8759 9629 6091**

Form ID No. **0412**

1 From

Date **08/22/13** Sender's FedEx Account Number **4321-7894-3**

Sender's Name **Ronan Sabo-Walsh** Phone **604-688-9588**

Company **GOLDEN FAME RESOURCES CORP**

Address **1075 GEORGIA ST W SUITE 1980**

City **VANCOUVER** Province **BC CANADA** Postal Code **V6E3C9**

2 Your Internal Reference

3 To

Recipient's Name **US Dept. of Interior Bureau of Land Management** Phone **602-417-9200**

Company **US Dept. of Interior Bureau of Land Management**

Address **Arizona State office**

Address **One North Central Ave., suite 800**

City **Phoenix** State **AZ**

Country **USA** ZIP Postal Code **85004-4427**

Recipient's Tax ID Number Required for Customs Purposes
e.g., GST/RFC/VAT/IN/EIN/ABN, or as locally required.

4 Shipment Information

Total Packages **1** Total Weight **1** lb. in. kg cm

Commodity Description **business document** Harmonized Code **91** Country of Manufacture **91** Value for Customs **\$1**

Canada Export Declaration/B13A: No B13A required. Manual B13A attached. B13A filed electronically. B13A Summary Reporting.

Total Declared Value for Carriage **\$1** Total Declared Value for Customs (Specify Currency) **\$1**

Auth. ID/Form ID#

5 Express Package Service

FedEx International Priority FedEx International First Available to select locations.

FedEx International Economy FedEx Envelope and FedEx Pak rate not available.

6 Packaging *These unique brown boxes with special pricing are provided by FedEx for FedEx Intl. Priority only.

FedEx Envelope FedEx Pak FedEx Box FedEx Tube

Other FedEx 10kg Box* FedEx 25kg Box*

7 Special Handling

HOLD at FedEx Location SATURDAY Delivery Available to select locations for FedEx Intl. Priority only.

8 Payment Complete payment options for both transportation charges and duties and taxes.

Bill transportation charges to:

Enter FedEx Acct. No. or Credit Card No. below.

Sender Acct. No. in Section 1 will be billed. Recipient Third Party Credit Card Cash Cheque

FedEx Acct. No. [REDACTED]

Credit Card Exp. Date Credit Card Auth.

Bill Customs charges to:

Enter FedEx Acct. No. below.

Sender Acct. No. in Section 1 will be billed. Recipient Third Party Cash Cheque

FedEx Acct. No.

ALL shipments may be subject to Customs charges, which FedEx does not estimate prior to clearance.

9 Required Signature

Use of this Air Waybill constitutes your agreement to the Conditions of Contract on the back of this Air Waybill, you represent that this shipment does not contain dangerous goods. Certain international treaties including the Warsaw Convention, may apply to this shipment and limit our liability for damage, loss, or delay, as described in the Conditions of Contract.

Sender's Signature **(RW)**

This is not authorization to deliver this shipment without a recipient signature.

Received above shipment in good order and condition. We agree to pay all charges, including Customs duties and taxes as applicable, and we agree to the Conditions of Contract as stated on the reverse side of the Recipient's Copy.

Recipient's Signature:

FedEx Tracking Number **8759 9629 6091** Form ID No. **0412**

| | | | |
|---|---|-------------------------------|-------------------|
| Origin Station ID YVRA | Country Code/Destination Station ID | URSA Routing XHZSYA | Handling Units |
| Received At: <input type="checkbox"/> 1 Reg. Stop <input type="checkbox"/> 2 On-Call Stop <input checked="" type="checkbox"/> 3 Drop Box <input type="checkbox"/> 4 World Service Center <input type="checkbox"/> 5 Station | Forms Attached: <input type="checkbox"/> CI <input type="checkbox"/> CO | | Total Volume (cm) |
| FedEx Emp. # | Audit Emp. # | Date | Time |
| Del. Courier Emp. # | Date | Time | |
| Freight | Other | | |



RECEIVED
 DIM AZ STATE OFFICE
 2013 AUG 23 A 9:25
 575
 PART 157620
 Rev. Date 9/09
 ©1994-2009 FedEx
 PRINTED IN U.S.A. RRDA

03/11

FedEx[®] International Air Waybill

Express

700

Destination Copy

1 From [Redacted] **Date** 03/22/13

Sender's Name Ronen Sabo-Halsh **Phone** 604-688-9538

Company GOLDEN FAME RESOURCES CORP

Address 1075 GEORGIA ST W SUITE 1980

City VANCOUVER **Province** BC **CANADA** **Postal Code** V6E3C9

2 Your Internal Reference

3 To Recipient's Name [Redacted] **Phone** 602-417-9200

Company US Dept. of Interior Bureau of Land Management

Address Arizona State Office

Address One North Central Ave., Suite 800

City Phoenix **State** AZ

Country USA **ZIP Postal Code** 85001-4427

Recipient's Tax ID Number Required for Customs Purposes
e.g., GST/RFC/VAT/IN/EIN/ABN, or as locally required.

4 Shipment Information

Total Packages 1 **Total Weight** 1 lb. in. kg **DIM** 1/1/1 cm

| Commodity Description | Harmonized Code | Country of Manufacture | Value for Customs |
|-----------------------|-----------------|------------------------|-------------------|
| business document | | | A1 |

Canada Export Declaration/B13A: No B13A required. Manual B13A attached. B13A filed electronically. B13A Summary Reporting.

Total Declared Value for Customs (Specify Currency) 71

Auth. ID/Form ID#

FedEx Tracking Number 8759 9629 6091 **Form ID No.** 0412

5 Express Package Service *Packages up to 150 lb. (68 kg) For packages over 150 lb. (68 kg), use the FedEx Expanded Service International Air Waybill*

FedEx International Priority **FedEx International First** Available to select locations.

FedEx International Economy FedEx Envelope and FedEx Pak rate not available.

6 Packaging **These unique brown boxes with special pricing are provided by FedEx for FedEx Intl. Priority only.*

FedEx Envelope **FedEx Pak** **FedEx Box** **FedEx Tube**

Other **FedEx 10kg Box*** **FedEx 25kg Box***

7 Special Handling

HOLD at FedEx Location **SATURDAY Delivery** Available to select locations for FedEx Intl. Priority only.

8 Payment *Complete payment options for both transportation charges and duties and taxes.*

Bill transportation charges to:

Enter FedEx Acct. No. or Credit Card No. below.

Sender Acct. No. in Section 1 will be billed. **Recipient** **Third Party** **Credit Card** **Cash Cheque**

Bill Customs charges to: *ALL shipments may be subject to Customs charges, which FedEx does not estimate prior to clearance.*

Enter FedEx Acct. No. below.

Sender Acct. No. in Section 1 will be billed. **Recipient** **Third Party** **Cash Cheque**

9 Required Signature

Use of this Air Waybill constitutes your agreement to the Conditions of Contract on the back of this Air Waybill, and you represent that this shipment does not contain dangerous goods. Certain international treaties, including the Warsaw Convention, may apply to this shipment and limit our liability for damage, loss, or delay, as described in the Conditions of Contract.

Sender's Signature [Signature]

This is not authorization to deliver this shipment without a recipient signature.

Received above shipment in good order and condition. We agree to pay all charges, including Customs duties and taxes as applicable, and we agree to the Conditions of Contract as stated on the reverse side of the Recipient's Copy.

Recipient's Signature:

FedEx Tracking Number 8759 9629 6091 **Form ID No.** 0412

575

PART 157620
Rev. Date 9/09
©1994-2009 FedEx
PRINTED IN U.S.A. RRDA

| Origin Station ID | Country Code/Destination Station ID | URSA Routing | Handling Units |
|--|--|----------------------------|-------------------------|
| YVRA | | XU ZSYA | Total Volume (cm) |
| Received At: 1 <input type="checkbox"/> Reg. Stop 2 <input type="checkbox"/> On-Call Stop 3 <input checked="" type="checkbox"/> Drop Box 4 <input type="checkbox"/> World Service Center 5 <input type="checkbox"/> Station | Forms Attached: <input type="checkbox"/> CI <input type="checkbox"/> CO | | |
| FedEx Emp. # | Audit Emp. # | Date | Time |
| Freight | Other | Del. Courier Emp. # | Date Time |



DUPLICATE

Number: BC0813612



**CERTIFICATE
OF
CHANGE OF NAME**

COPY

BUSINESS CORPORATIONS ACT


I Hereby Certify that GOLDEN FAME RESOURCES CORP. changed its name to ~~PACIFIC~~
AMERICAN FERTILIZER CORP. on August 2, 2013 at 02:32 PM Pacific Time

RECEIVED
BLMAZ STATE OFFICE
2013 AUG 23 A 9:26
PHOENIX, ARIZONA

*Issued under my hand at Victoria, British Columbia
On August 2, 2013*



CAROL PREST
Registrar of Companies
Province of British Columbia
Canada



COPY



**BC Registry
Services**

Mailing Address:
PO Box 9431 Stn Prov Govt
Victoria BC V8W 9V3
www.corporateonline.gov.bc.ca

Location:
2nd Floor - 940 Blanshard Street
Victoria BC
250 356-8626

Notice of Alteration

FORM 11
BUSINESS CORPORATIONS ACT
Section 257

| | |
|----------------------------------|---|
| <i>Filed Date and Time:</i> | August 2, 2013 02:32 PM Pacific Time |
| <i>Alteration Date and Time:</i> | Notice of Articles Altered on August 2, 2013 02:32 PM Pacific Time |

NOTICE OF ALTERATION

Incorporation Number:

BC0813612

Name of Company:

GOLDEN FAME RESOURCES CORP.

Name Reservation Number:

NR7265417

Name Reserved:

PAN AMERICAN FERTILIZER CORP.

ALTERATION EFFECTIVE DATE:

The alteration is to take effect at the time that this application is filed with the Registrar.

CHANGE OF NAME OF COMPANY

From:

GOLDEN FAME RESOURCES CORP.

To:

PAN AMERICAN FERTILIZER CORP.

RECEIVED
BLM AZ STATE OFFICE
2013 AUG 23 A 9:26
PHOENIX, ARIZONA

United States Department of the Interior
Bureau of Land Management
 LANDS/RECREATION & PLANNING
 ONE N CENTRAL AVE
 PHOENIX, AZ 85004 -2203
 Phone: 602-417-9200

Receipt

No: 2864232

| | |
|---|--|
| Transaction #: 2950132 | |
| Date of Transaction: 08/26/2013 | |
| CUSTOMER: | |
| PAN AMERICAN FERTILIZER CORP C/O BARON GLOBAL 1980-1075 GEORGIA ST W VANCOUVER BC VANCOUVER, BC V6E 3C9 CA | |

| LINE # | QTY | DESCRIPTION | REMARKS | UNIT PRICE | TOTAL |
|---------------|------|--|-----------|------------|-------------------|
| 1 | 1.00 | LOCATABLE MINERALS / MINING CLAIMS- NOT NEW-UNADJUD, ONE AUTH NO. ONLY / MINING CLAIM MONEY RECEIVED CASES: AMC260035/\$1120.00 | TRF - 112 | - n/a - | 1120.00 |
| TOTAL: | | | | | \$1,120.00 |

| PAYMENT INFORMATION | | | | | |
|---------------------|-----------|--|-------------|------------|--|
| 1 | AMOUNT: | 1120.00 | POSTMARKED: | 08/19/2013 | |
| | TYPE: | FOREIGN CHECK | RECEIVED: | 08/23/2013 | |
| | CHECK NO: | 217823 | | | |
| | NAME: | VANCOUVER BULLION CURRENCY EXCHANGE 1980-1075 GEORGIA ST W VANCOUVER BC VANCOUVER BC V6E 3C9 CA | | | |

| |
|---------|
| REMARKS |
| |

This receipt was generated by the automated BLM Collections and Billing System and is a paper representation of a portion of the official electronic record contained therein.

*Monies earned as AC 398
 b/c documentation was
 never supplied as requested
 in Notice dat 12.23.13
 PE 4.2.14*

Amc 357467
260035
279081
282647
41266
286818
365714
276497
TSX-V: GFA

August 22, 2012

Department of the Interior
Arizona State Office
One North Central Avenue
Suite 800
Phoenix, AZ 89504

Via Federal Express

Re: 2012 Maintenance Fee Payment
Total Claims: 124

RECEIVED
BLM AZ STATE OFFICE
2012 AUG 23 A 9:24
PHOENIX, ARIZONA

To whom it may concern,

Enclosed for filing with the Arizona State BLM Office is the 2012 Maintenance Fee Payment for unpatented lode and placer mining claims located in Cochise County, Arizona.


I have enclosed cheque number 1078 in the amount of \$17,360.00 (124 claims x \$140.00 per claim) drawn on the account of Golden Fame Resources Corp. to cover the filing fees.

Please return the receipt and recorded documents to the following address:

Golden Fame Resources Corp.
1980 – 1075 W. Georgia St.
Vancouver, BC, Canada
V6E 3C9

Please contact Hazel Mullin at 604-688-9588 or hazel.mullin@barongroupintl.com should you require more information.

Sincerely,



Savio Chiu

Golden Fame Resources Corp.

Enc.

Federal Express Tracking Number: 8759-9629-6194

Maintenance Fee Payment

Golden Fame Resources Corp.
 1980 - 1075 W. Georgia St.
 Vancouver, BC V6E 3C9
 Contact: Hazel Mullin
 hazel.mullin@barongroupintl.com

BLM Date Stamp
 RECEIVED
 BLM AZ STATE OFFICE
 2012 AUG 23 A 9:24
 PHOENIX, ARIZONA


| Line # | AMC # | Name | Claim Type | Cochise Co. Info | TWP | RNG | SECT |
|--------|--------|--------------------|------------|------------------|-----|-----|-------|
| 1 | 260035 | MOUNTAIN DEW NO. 1 | Lode | 860920652 | 14S | 27E | 20 |
| 2 | 260036 | MOUNTAIN DEW NO. 2 | Lode | 860920653 | 14S | 27E | 20 |
| 3 | 260037 | MOUNTAIN DEW NO. 3 | Lode | 860920654 | 14S | 27E | 20 |
| 4 | 260038 | TRAM NO. 1 | Lode | 860920655 | 14S | 27E | 20/21 |
| 5 | 260039 | TRAM NO. 2 | Lode | 860920656 | 14S | 27E | 20/21 |
| 6 | 260040 | TRAM NO. 3 | Lode | 860920657 | 14S | 27E | 20/21 |
| 7 | 260041 | CASEY NO. 1 | Lode | 860920658 | 14S | 27E | 21 |
| 8 | 260042 | CASEY NO. 2 | Lode | 860920659 | 14S | 27E | 21 |
| 9 | 260043 | CASEY NO. 3 | Lode | 860920660 | 14S | 27E | 21 |
| 10 | 260044 | BEARCAT | Lode | 860920661 | 14S | 27E | 22/27 |
| 11 | 260045 | SUSPENSION NO. 4 | Lode | 860920662 | 14S | 27E | 21 |
| 12 | 279081 | CHRYSLER | Lode | 880100151 | 14S | 27E | 27 |
| 13 | 282649 | MERRILY NO. 3 | Lode | 880306340 | 14S | 27E | 21 |
| 14 | 282650 | MERRILY NO. 4 | Lode | 880306341 | 14S | 27E | 21 |
| 15 | 282651 | MERRILY NO. 5 | Lode | 880306342 | 14S | 27E | 21 |
| 16 | 282652 | MERRILY NO. 6 | Lode | 880306343 | 14S | 27E | 21 |
| 17 | 282653 | MERRILY NO. 7 | Lode | 880306344 | 14S | 27E | 21 |
| 18 | 282654 | MERRILY NO. 8 | Lode | 880306345 | 14S | 27E | 21 |
| 19 | 286818 | MERRILY NO. 9 | Lode | 880613582 | 14S | 27E | 21 |
| 20 | 286819 | MERRILY NO. 10 | Lode | 880613583 | 14S | 27E | 21 |
| 21 | 286820 | MERRILY NO. 11 | Lode | 880613584 | 14S | 27E | 21/22 |
| 22 | 286821 | MERRILY NO. 12 | Lode | 880613585 | 14S | 27E | 21/22 |
| 23 | 286822 | MERRILY NO. 13 | Lode | 880613586 | 14S | 27E | 27 |
| 24 | 286823 | MERRILY NO. 14 | Lode | 880613587 | 14S | 27E | 27 |
| 25 | 286824 | MERRILY NO. 15 | Lode | 880613588 | 14S | 27E | 27 |
| 26 | 357467 | NWR NO. 1 | Placer | 21137229 | 14S | 27E | 27 |
| 27 | 357468 | NWR NO. 2 | Placer | 21137230 | 14S | 27E | 20 |
| 28 | 357469 | NWR NO. 3 | Placer | 21137231 | 14S | 27E | 27 |
| 29 | 357470 | NWR NO. 4 | Placer | 21137232 | 14S | 27E | 27 |
| 30 | 357471 | NWR NO. 5 | Placer | 21137233 | 14S | 27E | 27 |
| 31 | 357472 | NWR NO. 6 | Placer | 21137234 | 14S | 27E | 27 |
| 32 | 357473 | MOUNTAIN DEW NO. 5 | Lode | 21137227 | 14S | 27E | 20 |
| 33 | 357474 | MOUNTAIN DEW NO. 4 | Lode | 21137228 | 14S | 27E | 20 |

| | | | |
|------------------|---------|---------|------------|
| No. Of Claims: | 124 | x \$140 | \$17360.00 |
| Cheque No: | 1078 | Init. | CAF |
| Receipt No: | 2639202 | | |
| For BLM Use Only | | | |

Maintenance Fee Payment

Supplemental Attachment 1

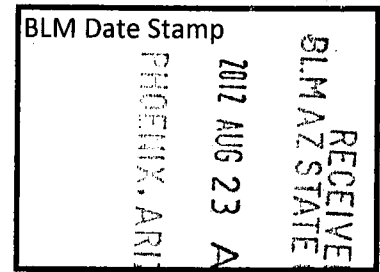
Golden Fame Resources Corp.



| Line # | AMC # | Name | Claim Type | Cochise Co. Info | TWP | RNG | SEC |
|--------|--------|-------|------------|------------------|-----|-----|-------------|
| 34 | 365714 | DC 1 | Lode | 50517987 | 14S | 27E | 8/17 |
| 35 | 365715 | DC 2 | Lode | 50517988 | 14S | 27E | 17 |
| 36 | 365716 | DC 3 | Lode | 50517989 | 14S | 27E | 17 |
| 37 | 365717 | DC 4 | Lode | 50517990 | 14S | 27E | 17 |
| 38 | 365718 | DC 5 | Lode | 50517991 | 14S | 27E | 17 |
| 39 | 365719 | DC 6 | Lode | 50517992 | 14S | 27E | 17 |
| 40 | 365720 | DC 7 | Lode | 50517993 | 14S | 27E | 17 |
| 41 | 365721 | DC 8 | Lode | 50517994 | 14S | 27E | 17 |
| 42 | 365722 | DC 9 | Lode | 50517995 | 14S | 27E | 17 |
| 43 | 365723 | DC 10 | Lode | 50517996 | 14S | 27E | 8/9/16/17 |
| 44 | 365724 | DC 11 | Lode | 50517997 | 14S | 27E | 16/17 |
| 45 | 365725 | DC 12 | Lode | 50517998 | 14S | 27E | 16/17 |
| 46 | 365726 | DC 13 | Lode | 50517999 | 14S | 27E | 16/17 |
| 47 | 365727 | DC 14 | Lode | 50518000 | 14S | 27E | 16/17 |
| 48 | 365728 | DC 15 | Lode | 50518001 | 14S | 27E | 16/17 |
| 49 | 365729 | DC 16 | Lode | 50518002 | 14S | 27E | 9/16 |
| 50 | 365730 | DC 17 | Lode | 50518003 | 14S | 27E | 16 |
| 51 | 365731 | DC 18 | Lode | 50518004 | 14S | 27E | 9/16 |
| 52 | 365732 | DC 19 | Lode | 50518005 | 14S | 27E | 16 |
| 53 | 365733 | DC 20 | Lode | 50518006 | 14S | 27E | 16 |
| 54 | 365734 | DC 21 | Lode | 50518007 | 14S | 27E | 16 |
| 55 | 365735 | DC 22 | Lode | 50518008 | 14S | 27E | 16 |
| 56 | 365736 | DC 23 | Lode | 50518009 | 14S | 27E | 9/16 |
| 57 | 365737 | DC 24 | Lode | 50518010 | 14S | 27E | 16 |
| 58 | 365738 | DC 25 | Lode | 50518011 | 14S | 27E | 16 |
| 59 | 365739 | DC 26 | Lode | 50518012 | 14S | 27E | 16 |
| 60 | 365740 | DC 27 | Lode | 50518013 | 14S | 27E | 16 |
| 61 | 365741 | DC 28 | Lode | 50518014 | 14S | 27E | 16 |
| 62 | 365742 | DC 30 | Lode | 50518015 | 14S | 27E | 16 |
| 63 | 365743 | DC 31 | Lode | 50518016 | 14S | 27E | 16 |
| 64 | 365744 | DC 32 | Lode | 50518017 | 14S | 27E | 15/16 |
| 65 | 365745 | DC 33 | Lode | 50518018 | 14S | 27E | 15/16 |
| 66 | 365746 | DC 34 | Lode | 50518019 | 14S | 27E | 15/16 |
| 67 | 365747 | DC 35 | Lode | 50518020 | 14S | 27E | 15/16 |
| 68 | 365748 | DC 36 | Lode | 50518021 | 14S | 27E | 15/16 |
| 69 | 365749 | DC 37 | Lode | 50518022 | 14S | 27E | 15/16 |
| 70 | 365750 | DC 39 | Lode | 50518023 | 14S | 27E | 15/16/21/22 |
| 71 | 365751 | DC 40 | Lode | 50518024 | 14S | 27E | 15 |

Maintenance Fee Payment
 Supplemental Attachment 2

Golden Fame Resources Corp.

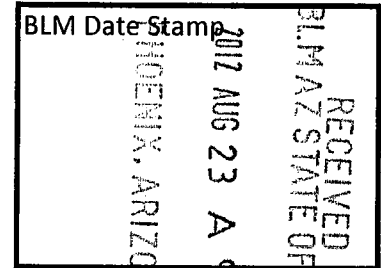


| Line # | AMC # | Name | Claim Type | Cochise Co. Info | TWP | RNG | SEC |
|--------|--------|-------|------------|------------------|-----|-----|-------------|
| 72 | 365752 | DC 41 | Lode | 50518025 | 14S | 27E | 15 |
| 73 | 365753 | DC 42 | Lode | 50518026 | 14S | 27E | 15 |
| 74 | 365754 | DC 43 | Lode | 50518027 | 14S | 27E | 15 |
| 75 | 365755 | DC 44 | Lode | 50518028 | 14S | 27E | 15 |
| 76 | 365756 | DC 45 | Lode | 50518029 | 14S | 27E | 15 |
| 77 | 365757 | DC 46 | Lode | 50518030 | 14S | 27E | 15 |
| 78 | 365758 | DC 47 | Lode | 50518031 | 14S | 27E | 15/21 |
| 79 | 365759 | DC 66 | Lode | 50518032 | 14S | 27E | 17/20 |
| 80 | 365760 | DC 67 | Lode | 50518033 | 14S | 27E | 20 |
| 81 | 365761 | DC 68 | Lode | 50518034 | 14S | 27E | 20 |
| 82 | 365762 | DC 69 | Lode | 50518035 | 14S | 27E | 20 |
| 83 | 365763 | DC 70 | Lode | 50518036 | 14S | 27E | 16/17/20/21 |
| 84 | 365764 | DC 71 | Lode | 50518037 | 14S | 27E | 20/21 |
| 85 | 365765 | DC 72 | Lode | 50518038 | 14S | 27E | 20/21 |
| 86 | 365766 | DC 73 | Lode | 50518039 | 14S | 27E | 20/21 |
| 87 | 365767 | DC 74 | Lode | 50518040 | 14S | 27E | 16/21 |
| 88 | 365768 | DC 75 | Lode | 50518041 | 14S | 27E | 21 |
| 89 | 365769 | DC 76 | Lode | 50518042 | 14S | 27E | 21 |
| 90 | 365770 | DC 77 | Lode | 50518043 | 14S | 27E | 21 |
| 91 | 365771 | DC 78 | Lode | 50518044 | 14S | 27E | 16/21 |
| 92 | 365772 | DC 79 | Lode | 50518045 | 14S | 27E | 21 |
| 93 | 365773 | DC 81 | Lode | 50518046 | 14S | 27E | 21/22 |
| 94 | 365774 | DC 82 | Lode | 50518047 | 14S | 27E | 21/22 |
| 95 | 365775 | DC 83 | Lode | 50518048 | 14S | 27E | 21/22 |
| 96 | 365776 | DC 84 | Lode | 50518049 | 14S | 27E | 21/22 |
| 97 | 365777 | DC 85 | Lode | 50518050 | 14S | 27E | 21/22 |
| 98 | 365778 | DC 86 | Lode | 50518051 | 14S | 27E | 22 |
| 99 | 365779 | DC 87 | Lode | 50518052 | 14S | 27E | 22 |
| 100 | 365780 | DC 88 | Lode | 50518053 | 14S | 27E | 22 |
| 101 | 365781 | DC 89 | Lode | 50518054 | 14S | 27E | 22 |
| 102 | 365782 | DC 90 | Lode | 50518055 | 14S | 27E | 22 |
| 103 | 365783 | DC 91 | Lode | 50518056 | 14S | 27E | 22 |
| 104 | 365784 | DC 92 | Lode | 50518057 | 14S | 27E | 22 |
| 105 | 365785 | DC 93 | Lode | 50518058 | 14S | 27E | 22 |
| 106 | 365786 | DC 94 | Lode | 50518059 | 14S | 27E | 22 |
| 107 | 365787 | DC 95 | Lode | 50518060 | 14S | 27E | 22 |
| 108 | 365788 | DC 96 | Lode | 50518061 | 14S | 27E | 22 |
| 109 | 365789 | DC 97 | Lode | 50518062 | 14S | 27E | 22 |
| 110 | 365790 | DC 98 | Lode | 50518063 | 14S | 27E | 22 |

Maintenance Fee Payment

Supplemental Attachment 3

Golden Fame Resources Corp.



| Line # | AMC # | Name | Claim Type | Cochise Co. Info | TWP | RNG | SE6 |
|--------|--------|-----------------------|------------|------------------|-----|-----|-------------|
| 111 | 365791 | DC 99 | Lode | 50518064 | 14S | 27E | 22 |
| 112 | 365792 | DC 100 | Lode | 50518065 | 14S | 27E | 16/17 |
| 113 | 41270 | Arizona No. 1 | Lode | 1309/174 | 14S | 27E | 22 |
| 114 | 41271 | Arizona No. 2 | Lode | 1309/176 | 14S | 27E | 22 |
| 115 | 41272 | Arizona No. 3 | Lode | 1309/178 | 14S | 27E | 22 |
| 116 | 41266 | Klondike No. 1 | Lode | 1309/166 | 14S | 27E | 22/27 |
| 117 | 41267 | Klondike No. 2 | Lode | 1309/168 | 14S | 27E | 22 |
| 118 | 41268 | Klondike No. 3 | Lode | 1309/170 | 14S | 27E | 22 |
| 119 | 41269 | Klondike No. 4 | Lode | 1309/172 | 14S | 27E | 22 |
| 120 | 276501 | Klondike No. 5 | Lode | 871127494 | 14S | 27E | 22/27 |
| 121 | 276497 | One More Chance No. 1 | Lode | 871127490 | 14S | 27E | 26 |
| 122 | 276498 | One More Chance No. 2 | Lode | 871127491 | 14S | 27E | 26 |
| 123 | 276499 | One More Chance No. 3 | Lode | 871127492 | 14S | 27E | 26 |
| 124 | 276500 | One More Chance No. 4 | Lode | 871127493 | 14S | 27E | 20/22/23/27 |

MR. STEVEN WARR
727 Alan Point Dr.
Draper, UT 84020

SALT LAKE CITY UT 84143

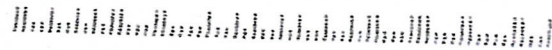
03 AUG 2012 PM 3:1



BUREAU OF LAND MANAGEMENT
BUSINESS & SUPPORT SERVICES - MINING CLASS
ONE N. CENTRAL AVE.
PHOENIX AZ. 85004-2203

RECEIVED
BLM AZ STATE OFFICE
2012 AUG - 03 P 3:22
PHOENIX, ARIZONA

8500484427



United States Department of the Interior
Bureau of Land Management
 LANDS/RECREATION & PLANNING
 ONE N CENTRAL AVE
 PHOENIX, AZ 85004 -2203
 Phone: 602-417-9200

Receipt

No: 2639202

| | |
|--|--|
| Transaction #: 2719814 | |
| Date of Transaction: 08/24/2012 | |
| CUSTOMER: | |
| GOLDEN FAME RESOURCES CORP 1980-1075 GEORGIA ST W VANCOUVER, BC V6E 3C9 CA | |

| LINE # | QTY | DESCRIPTION | REMARKS | UNIT PRICE | TOTAL |
|---------------|------|--|----------------------------|------------|--------------------|
| 1 | 1.00 | LOCATABLE MINERALS / MINING CLAIMS-NOT NEW-UNADJUD, ONE AUTH NO. ONLY / MINING CLAIM MONEY RECEIVED CASES: AMC260035/\$17360.00 | MAINT FEE PYMNT (124) 2013 | - n/a - | 17360.00 |
| TOTAL: | | | | | \$17,360.00 |

| PAYMENT INFORMATION | | | |
|---------------------|-----------|--|------------------------|
| 1 | AMOUNT: | 17360.00 | POSTMARKED: 08/22/2012 |
| | TYPE: | CHECK | RECEIVED: 08/24/2012 |
| | CHECK NO: | 1078 | |
| | NAME: | GOLDEN FAME USA INC 1980-1075 GEORGIA ST W VANCOUVER BC V6E 3C9 CA | |

| |
|---------|
| REMARKS |
| |

This receipt was generated by the automated BLM Collections and Billing System and is a paper representation of a portion of the official electronic record contained therein.

Maintenance Fee Payment

Golden Fame Resources Corp.
 1980 - 1075 W. Georgia St.
 Vancouver, BC V6E 3C9
 Contact: Hazel Mullin
hazel.mullin@barongroupintl.com

Amc 260035
 Amc 279081
 Amc 282647
 Amc 286818
 Amc 357467
 Amc 365714
 Amc 41266
 Amc 276497

BLM Date Stamp
 RECEIVED
 BLM AZ STATE OFFICE
 PHOENIX, ARIZONA
 2011 AUG 30 A 7:56
 SEC

| Line # | AMC # | Name | Claim Type | Cochise Co. Info | TWP | RNG | SEC |
|--------|--------|--------------------|------------|------------------|-----|-----|-------|
| 1 | 260035 | MOUNTAIN DEW NO. 1 | Lode | 860920652 | 14S | 27E | 20 |
| 2 | 260036 | MOUNTAIN DEW NO. 2 | Lode | 860920653 | 14S | 27E | 20 |
| 3 | 260037 | MOUNTAIN DEW NO. 3 | Lode | 860920654 | 14S | 27E | 20 |
| 4 | 260038 | TRAM NO. 1 | Lode | 860920655 | 14S | 27E | 20/21 |
| 5 | 260039 | TRAM NO. 2 | Lode | 860920656 | 14S | 27E | 20/21 |
| 6 | 260040 | TRAM NO. 3 | Lode | 860920657 | 14S | 27E | 20/21 |
| 7 | 260041 | CASEY NO. 1 | Lode | 860920658 | 14S | 27E | 21 |
| 8 | 260042 | CASEY NO. 2 | Lode | 860920659 | 14S | 27E | 21 |
| 9 | 260043 | CASEY NO. 3 | Lode | 860920660 | 14S | 27E | 21 |
| 10 | 260044 | BEARCAT | Lode | 860920661 | 14S | 27E | 22/27 |
| ✓ 11 | 260045 | SUSPENSION NO. 4 | Lode | 860920662 | 14S | 27E | 21 |
| ✓ 12 | 279081 | CHRYSLER | Lode | 880100151 | 14S | 27E | 27 |
| 13 | 282649 | MERRILY NO. 3 | Lode | 880306340 | 14S | 27E | 21 |
| 14 | 282650 | MERRILY NO. 4 | Lode | 880306341 | 14S | 27E | 21 |
| 15 | 282651 | MERRILY NO. 5 | Lode | 880306342 | 14S | 27E | 21 |
| 16 | 282652 | MERRILY NO. 6 | Lode | 880306343 | 14S | 27E | 21 |
| 17 | 282653 | MERRILY NO. 7 | Lode | 880306344 | 14S | 27E | 21 |
| ✓ 18 | 282654 | MERRILY NO. 8 | Lode | 880306345 | 14S | 27E | 21 |
| 19 | 286818 | MERRILY NO. 9 | Lode | 880613582 | 14S | 27E | 21 |
| 20 | 286819 | MERRILY NO. 10 | Lode | 880613583 | 14S | 27E | 21 |
| 21 | 286820 | MERRILY NO. 11 | Lode | 880613584 | 14S | 27E | 21/22 |
| 22 | 286821 | MERRILY NO. 12 | Lode | 880613585 | 14S | 27E | 21/22 |
| 23 | 286822 | MERRILY NO. 13 | Lode | 880613586 | 14S | 27E | 27 |
| 24 | 286823 | MERRILY NO. 14 | Lode | 880613587 | 14S | 27E | 27 |
| ✓ 25 | 286824 | MERRILY NO. 15 | Lode | 880613588 | 14S | 27E | 27 |
| 26 | 357467 | NWR NO. 1 | Placer | 21137229 | 14S | 27E | 27 |
| 27 | 357468 | NWR NO. 2 | Placer | 21137230 | 14S | 27E | 20 |
| 28 | 357469 | NWR NO. 3 | Placer | 21137231 | 14S | 27E | 27 |
| 29 | 357470 | NWR NO. 4 | Placer | 21137232 | 14S | 27E | 27 |
| 30 | 357471 | NWR NO. 5 | Placer | 21137233 | 14S | 27E | 27 |
| 31 | 357472 | NWR NO. 6 | Placer | 21137234 | 14S | 27E | 27 |
| ✓ 32 | 357473 | MOUNTAIN DEW NO. 5 | Lode | 21137227 | 14S | 27E | 20 |
| ✓ 33 | 357474 | MOUNTAIN DEW NO. 4 | Lode | 21137228 | 14S | 27E | 20 |


SEP 9 2011
 Cm

| | | | |
|------------------|---------|---------|----------|
| No. Of Claims: | 124 | x \$140 | 23400.00 |
| Cheque No: | | Init. | SM |
| Receipt No: | 2019479 | | |
| For BLM Use Only | | | |

Maintenance Fee Payment

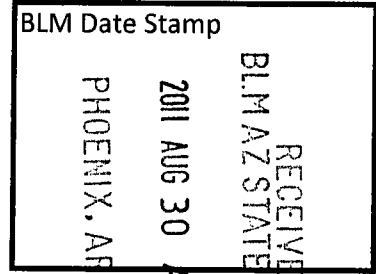
Supplemental Attachment 1

Golden Fame Resources Corp.



| Line # | AMC # | Name | Claim Type | Cochise Co. Info | TWP | RNG | SEC |
|--------|--------|-------|------------|------------------|-----|-----|-------------|
| 34 | 365714 | DC 1 | Lode | 50517987 | 14S | 27E | 8/17 |
| 35 | 365715 | DC 2 | Lode | 50517988 | 14S | 27E | 17 |
| 36 | 365716 | DC 3 | Lode | 50517989 | 14S | 27E | 17 |
| 37 | 365717 | DC 4 | Lode | 50517990 | 14S | 27E | 17 |
| 38 | 365718 | DC 5 | Lode | 50517991 | 14S | 27E | 17 |
| 39 | 365719 | DC 6 | Lode | 50517992 | 14S | 27E | 17 |
| 40 | 365720 | DC 7 | Lode | 50517993 | 14S | 27E | 17 |
| 41 | 365721 | DC 8 | Lode | 50517994 | 14S | 27E | 17 |
| 42 | 365722 | DC 9 | Lode | 50517995 | 14S | 27E | 17 |
| 43 | 365723 | DC 10 | Lode | 50517996 | 14S | 27E | 8/9/16/17 |
| 44 | 365724 | DC 11 | Lode | 50517997 | 14S | 27E | 16/17 |
| 45 | 365725 | DC 12 | Lode | 50517998 | 14S | 27E | 16/17 |
| 46 | 365726 | DC 13 | Lode | 50517999 | 14S | 27E | 16/17 |
| 47 | 365727 | DC 14 | Lode | 50518000 | 14S | 27E | 16/17 |
| 48 | 365728 | DC 15 | Lode | 50518001 | 14S | 27E | 16/17 |
| 49 | 365729 | DC 16 | Lode | 50518002 | 14S | 27E | 9/16 |
| 50 | 365730 | DC 17 | Lode | 50518003 | 14S | 27E | 16 |
| 51 | 365731 | DC 18 | Lode | 50518004 | 14S | 27E | 9/16 |
| 52 | 365732 | DC 19 | Lode | 50518005 | 14S | 27E | 16 |
| 53 | 365733 | DC 20 | Lode | 50518006 | 14S | 27E | 16 |
| 54 | 365734 | DC 21 | Lode | 50518007 | 14S | 27E | 16 |
| 55 | 365735 | DC 22 | Lode | 50518008 | 14S | 27E | 16 |
| 56 | 365736 | DC 23 | Lode | 50518009 | 14S | 27E | 9/16 |
| 57 | 365737 | DC 24 | Lode | 50518010 | 14S | 27E | 16 |
| 58 | 365738 | DC 25 | Lode | 50518011 | 14S | 27E | 16 |
| 59 | 365739 | DC 26 | Lode | 50518012 | 14S | 27E | 16 |
| 60 | 365740 | DC 27 | Lode | 50518013 | 14S | 27E | 16 |
| 61 | 365741 | DC 28 | Lode | 50518014 | 14S | 27E | 16 |
| 62 | 365742 | DC 30 | Lode | 50518015 | 14S | 27E | 16 |
| 63 | 365743 | DC 31 | Lode | 50518016 | 14S | 27E | 16 |
| 64 | 365744 | DC 32 | Lode | 50518017 | 14S | 27E | 15/16 |
| 65 | 365745 | DC 33 | Lode | 50518018 | 14S | 27E | 15/16 |
| 66 | 365746 | DC 34 | Lode | 50518019 | 14S | 27E | 15/16 |
| 67 | 365747 | DC 35 | Lode | 50518020 | 14S | 27E | 15/16 |
| 68 | 365748 | DC 36 | Lode | 50518021 | 14S | 27E | 15/16 |
| 69 | 365749 | DC 37 | Lode | 50518022 | 14S | 27E | 15/16 |
| 70 | 365750 | DC 39 | Lode | 50518023 | 14S | 27E | 15/16/21/22 |
| ✓ 71 | 365751 | DC 40 | Lode | 50518024 | 14S | 27E | 15 |

Maintenance Fee Payment
 Supplemental Attachment 2




Golden Fame Resources Corp.

| Line # | AMC # | Name | Claim Type | Cochise Co. Info | TWP | RNG | SEC |
|--------|--------|-------|------------|------------------|-----|-----|-------------|
| 72 | 365752 | DC 41 | Lode | 50518025 | 14S | 27E | 15 |
| 73 | 365753 | DC 42 | Lode | 50518026 | 14S | 27E | 15 |
| 74 | 365754 | DC 43 | Lode | 50518027 | 14S | 27E | 15 |
| 75 | 365755 | DC 44 | Lode | 50518028 | 14S | 27E | 15 |
| 76 | 365756 | DC 45 | Lode | 50518029 | 14S | 27E | 15 |
| 77 | 365757 | DC 46 | Lode | 50518030 | 14S | 27E | 15 |
| 78 | 365758 | DC 47 | Lode | 50518031 | 14S | 27E | 15/21 |
| 79 | 365759 | DC 66 | Lode | 50518032 | 14S | 27E | 17/20 |
| 80 | 365760 | DC 67 | Lode | 50518033 | 14S | 27E | 20 |
| 81 | 365761 | DC 68 | Lode | 50518034 | 14S | 27E | 20 |
| 82 | 365762 | DC 69 | Lode | 50518035 | 14S | 27E | 20 |
| 83 | 365763 | DC 70 | Lode | 50518036 | 14S | 27E | 16/17/20/21 |
| 84 | 365764 | DC 71 | Lode | 50518037 | 14S | 27E | 20/21 |
| 85 | 365765 | DC 72 | Lode | 50518038 | 14S | 27E | 20/21 |
| 86 | 365766 | DC 73 | Lode | 50518039 | 14S | 27E | 20/21 |
| 87 | 365767 | DC 74 | Lode | 50518040 | 14S | 27E | 16/21 |
| 88 | 365768 | DC 75 | Lode | 50518041 | 14S | 27E | 21 |
| 89 | 365769 | DC 76 | Lode | 50518042 | 14S | 27E | 21 |
| 90 | 365770 | DC 77 | Lode | 50518043 | 14S | 27E | 21 |
| 91 | 365771 | DC 78 | Lode | 50518044 | 14S | 27E | 16/21 |
| 92 | 365772 | DC 79 | Lode | 50518045 | 14S | 27E | 21 |
| 93 | 365773 | DC 81 | Lode | 50518046 | 14S | 27E | 21/22 |
| 94 | 365774 | DC 82 | Lode | 50518047 | 14S | 27E | 21/22 |
| 95 | 365775 | DC 83 | Lode | 50518048 | 14S | 27E | 21/22 |
| 96 | 365776 | DC 84 | Lode | 50518049 | 14S | 27E | 21/22 |
| 97 | 365777 | DC 85 | Lode | 50518050 | 14S | 27E | 21/22 |
| 98 | 365778 | DC 86 | Lode | 50518051 | 14S | 27E | 22 |
| 99 | 365779 | DC 87 | Lode | 50518052 | 14S | 27E | 22 |
| 100 | 365780 | DC 88 | Lode | 50518053 | 14S | 27E | 22 |
| 101 | 365781 | DC 89 | Lode | 50518054 | 14S | 27E | 22 |
| 102 | 365782 | DC 90 | Lode | 50518055 | 14S | 27E | 22 |
| 103 | 365783 | DC 91 | Lode | 50518056 | 14S | 27E | 22 |
| 104 | 365784 | DC 92 | Lode | 50518057 | 14S | 27E | 22 |
| 105 | 365785 | DC 93 | Lode | 50518058 | 14S | 27E | 22 |
| 106 | 365786 | DC 94 | Lode | 50518059 | 14S | 27E | 22 |
| 107 | 365787 | DC 95 | Lode | 50518060 | 14S | 27E | 22 |
| 108 | 365788 | DC 96 | Lode | 50518061 | 14S | 27E | 22 |
| 109 | 365789 | DC 97 | Lode | 50518062 | 14S | 27E | 22 |
| ✓ 110 | 365790 | DC 98 | Lode | 50518063 | 14S | 27E | 22 |

Maintenance Fee Payment

Supplemental Attachment 3

Golden Fame Resources Corp.



| Line # | AMC # | Name | Claim Type | Cochise Co. Info | TWP | RNG | SEG |
|--------|--------|-----------------------|------------|------------------|-----|-----|-------------|
| 111 | 365791 | DC 99 | Lode | 50518064 | 14S | 27E | 22 |
| ✓ 112 | 365792 | DC 100 | Lode | 50518065 | 14S | 27E | 16/17 |
| 113 | 41270 | Arizona No. 1 | Lode | 1309/174 | 14S | 27E | 22 |
| 114 | 41271 | Arizona No. 2 | Lode | 1309/176 | 14S | 27E | 22 |
| ✓ 115 | 41272 | Arizona No. 3 | Lode | 1309/178 | 14S | 27E | 22 |
| 116 | 41266 | Klondike No. 1 | Lode | 1309/166 | 14S | 27E | 22/27 |
| 117 | 41267 | Klondike No. 2 | Lode | 1309/168 | 14S | 27E | 22 |
| 118 | 41268 | Klondike No. 3 | Lode | 1309/170 | 14S | 27E | 22 |
| ✓ 119 | 41269 | Klondike No. 4 | Lode | 1309/172 | 14S | 27E | 22 |
| ✓ 120 | 276501 | Klondike No. 5 | Lode | 871127494 | 14S | 27E | 22/27 |
| 121 | 276497 | One More Chance No. 1 | Lode | 871127490 | 14S | 27E | 26 |
| 122 | 276498 | One More Chance No. 2 | Lode | 871127491 | 14S | 27E | 26 |
| 123 | 276499 | One More Chance No. 3 | Lode | 871127492 | 14S | 27E | 26 |
| ✓ 124 | 276500 | One More Chance No. 4 | Lode | 871127493 | 14S | 27E | 20/22/23/27 |

Golden Fame Resources Corp.

TSXV: GFA

1980 – 1075 West Georgia Street
Vancouver, BC
Canada V6E 3C9

Tel: 604.688.9588
Fax: 778.329.9361

August 29, 2011

Department of the Interior
Arizona State Office
One North Central Avenue
Suite 800
Phoenix, AZ 89504

Via Federal Express

Re: 2011 Maintenance Fee Payment
Total Claims: 124

RECEIVED
BLM AZ STATE OFFICE
2011 AUG 30 A 7:56
PHOENIX, ARIZONA

To whom it may concern:

Enclosed for filing with the Arizona State BLM Office is the 2011 Maintenance Fee Payment for unpatented lode and placer mining claims located in Cochise County, Arizona.

I have enclosed cheque number 604024695 in the amount of \$17,360.00 (124 claims x \$140.00 per claim) drawn on the account of Golden Fame Resources Corp. to cover the filing fees.

Please return the recorded documents to the following address:

Golden Fame Resources Corp.
1980 – 1075 W. Georgia St.
Vancouver, BC, Canada
V6E 3C9

I can be contacted at 604-377-2496 or hazel.mullin@barongroupintl.com should you require more information. Thank you for your attention to this matter.

Sincerely,



Hazel Mullin
Golden Fame Resources Corp.

Federal Express Tracking Number: 871830353550

United States Department of the Interior
Bureau of Land Management
 LANDS/RECREATION & PLANNING
 ONE N CENTRAL AVE
 PHOENIX, AZ 85004 -2203
 Phone: 602-417-9200

Receipt

No: 2419479

| | |
|--|--|
| Transaction #: 2494901 | |
| Date of Transaction: 08/30/2011 | |
| CUSTOMER: | |
| GOLDEN FAME RESOURCES CORP 1980-1075 GEORGIA ST W VANCOUVER, BC V6E 3C9 CA | |

| LINE # | QTY | DESCRIPTION | REMARKS | UNIT PRICE | TOTAL |
|---------------|------|--|-----------|------------|--------------------|
| 1 | 1.00 | LOCATABLE MINERALS / MINING CLAIMS-NOT NEW-UNADJUD, ONE AUTH NO. ONLY / MINING CLAIM MONEY RECEIVED CASES: AMC260035/\$17360.00 | MAINT-124 | - n/a - | 17360.00 |
| TOTAL: | | | | | \$17,360.00 |

| PAYMENT INFORMATION | | | | | |
|---------------------|-----------|--|-------------|------------|--|
| 1 | AMOUNT: | 17360.00 | POSTMARKED: | 08/29/2011 | |
| | TYPE: | CHECK | RECEIVED: | 08/30/2011 | |
| | CHECK NO: | 604024695 | | | |
| | NAME: | GOLDEN FAME RESOURCES 1980-1075 GEORGIA ST W VANCOUVER BC V6E 3C9 CA | | | |

| | |
|---------|--|
| REMARKS | |
| | |

This receipt was generated by the automated BLM Collections and Billing System and is a paper representation of a portion of the official electronic record contained therein.

Insert air waybill here

Insérez la lettre de transport aérien ici

FedEx Express International Air Waybill

1 From
 Date: 08/29/11
 Sender's FedEx Account Number: 4321-7894-3
 Sender's Name: Hazel Mullin
 Company: Golden Eagle Resources Corp.
 Address: 1980 - 1075 W. Georgia St.
 City: Vancouver
 Province: BC CANADA
 Postal Code: V6E 3G9

2 To
 Recipient's Name: Department of the Interior
 Company: Arizona State Office
 Address: one North Central Ave. Suite 800
 City: Phoenix
 State/Province: AZ
 Country: USA
 ZIP/Postal Code: 85004

3 Your Internal Reference

4 Shipment Information
 Recipient's Tax ID Number Required for Customs Purposes: e.g. GST# or VAT# (where applicable)
 Customs Declaration: Business docs
 Total Packages: 1
 Net Weight: 1 kg
 Gross Weight: 1 kg
 Dimensions: 1 x 1 x 1
 Country of Manufacture: USA
 Value for Customs: \$117
 Total Declared Value for Customs: \$117
 Total Declared Value for Carriage: \$117
 Total Declared Value for Insurance: \$117
 Total Declared Value for Freight: \$117
 Total Declared Value for Duties: \$117
 Total Declared Value for Taxes: \$117
 Total Declared Value for Other: \$117
 Total Declared Value for All: \$117

871830353550


871830353550

871830353550

871830353550

Intl FIRST OVERNIGHT

Delivery Address
1 NO CENTRAL AVE S 800



FedEx TRACKING 8718 3035 3550

X1 ZSYA



85004 AZ-US PHX

Express

For shipping terms and conditions and our limits of liability, refer to the applicable FedEx Express shipping document, the current FedEx Service Guide or conditions of carriage.

Express services, solutions and shipping

de façon es tés de 339 pour en lutions de

ging. tent. FedEx. ees.

RECEIVED
AZ STATE OFFICE
PHOENIX, ARIZONA
2011 AUG 30 A 1 52

AMC 260035
 AMC 279081
 AMC 282647
 AMC 286818
 AMC 276497
 AMC 357467
 AMC 41266
 AMC 365714

Maintenance Fee Payment

Golden Fame USA Inc.
 1700-57 East Lakeside Drive
 Gilbert, AZ 85234
 Contact: Mary Pawlowski
 480-251-6268

BLM Date Stamp

PHOENIX, ARIZONA

2010 AUG 31 P 1 07

RECEIVED
 BLM AZ STATE OFFICE

| Line# | AMC# | Name | Claim Type | Cochise Co. Info | TWP | RNG | SEC |
|-------|--------|--------------------|------------|------------------|-----|-----|-------|
| 1 | 260035 | MOUNTAIN DEW NO. 1 | Lode | 860920652 | 14S | 27E | 20 |
| 2 | 260036 | MOUNTAIN DEW NO. 2 | Lode | 860920653 | 14S | 27E | 20 |
| 3 | 260037 | MOUNTAIN DEW NO. 3 | Lode | 860920654 | 14S | 27E | 20 |
| 4 | 260038 | TRAM NO. 1 | Lode | 860920655 | 14S | 27E | 20/21 |
| 5 | 260039 | TRAM NO. 2 | Lode | 860920656 | 14S | 27E | 20/21 |
| 6 | 260040 | TRAM NO. 3 | Lode | 860920657 | 14S | 27E | 20/21 |
| 7 | 260041 | CASEY NO. 1 | Lode | 860920658 | 14S | 27E | 21 |
| 8 | 260042 | CASEY NO. 2 | Lode | 860920659 | 14S | 27E | 21 |
| 9 | 260043 | CASEY NO. 3 | Lode | 860920660 | 14S | 27E | 21 |
| 10 | 260044 | BEARCAT | Lode | 860920661 | 14S | 27E | 22/27 |
| 11 | 260045 | SUSPENSION NO. 4 | Lode | 860920662 | 14S | 27E | 21 |
| 12 | 279081 | CHRYSLER | Lode | 880100151 | 14S | 27E | 27 |
| 13 | 282649 | MERRILY NO. 3 | Lode | 880306340 | 14S | 27E | 21 |
| 14 | 282650 | MERRILY NO. 4 | Lode | 880306341 | 14S | 27E | 21 |
| 15 | 282651 | MERRILY NO. 5 | Lode | 880306342 | 14S | 27E | 21 |
| 16 | 282652 | MERRILY NO. 6 | Lode | 880306343 | 14S | 27E | 21 |
| 17 | 282653 | MERRILY NO. 7 | Lode | 880306344 | 14S | 27E | 21 |
| 18 | 282654 | MERRILY NO. 8 | Lode | 880306345 | 14S | 27E | 21 |
| 19 | 286818 | MERRILY NO. 9 | Lode | 880613582 | 14S | 27E | 21 |
| 20 | 286819 | MERRILY NO. 10 | Lode | 880613583 | 14S | 27E | 21 |
| 21 | 286820 | MERRILY NO. 11 | Lode | 880613584 | 14S | 27E | 21/22 |
| 22 | 286821 | MERRILY NO. 12 | Lode | 880613585 | 14S | 27E | 21/22 |
| 23 | 286822 | MERRILY NO. 13 | Lode | 880613586 | 14S | 27E | 27 |
| 24 | 286823 | MERRILY NO. 14 | Lode | 880613587 | 14S | 27E | 27 |
| 25 | 286824 | MERRILY NO. 15 | Lode | 880613588 | 14S | 27E | 27 |
| 26 | 357467 | NWR #1 | Placer | 21137229 | 14S | 27E | 27 |
| 27 | 357468 | NWR #2 | Placer | 21137230 | 14S | 27E | 20 |
| 28 | 357469 | NWR #3 | Placer | 21137231 | 14S | 27E | 27 |
| 29 | 357470 | NWR #4 | Placer | 21137232 | 14S | 27E | 27 |
| 30 | 357471 | NWR #5 | Placer | 21137233 | 14S | 27E | 27 |
| 31 | 357472 | NWR #6 | Placer | 21137234 | 14S | 27E | 27 |

| | | | |
|------------------|---------|-----------|--------|
| No. of Claims: | 124 | x \$140 = | 17360. |
| Check No: | 1124 | Init. | SC |
| Receipt No: | 2305922 | | |
| For BLM Use Only | | | |

31/SC

ENTERED INTO COMPUTER
 9/20/10 AT

**Maintenance Fee Payment
Supplemental Attachment 1**

Golden Fame (USA) Inc.

| | |
|----------------|--------------------|
| BLM Date Stamp | 2010 AUG 31 P 1:07 |
| | PHOENIX, ARIZONA |

RECEIVED
BLM AZ STATE OFFICE

| Line# | AMC# | Name | Claim Type | Cochise Co. Info | TWP | RNG | SEC |
|---------------|--------|--------------------|------------|------------------|-----|-----|-----------|
| 32 | 357473 | MOUNTAIN DEW NO. 5 | Lode | 21137227 | 14S | 27E | 20 |
| 33 | 357474 | MOUNTAIN DEW NO. 4 | Lode | 21137228 | 14S | 27E | 20 |
| 34 | 365714 | DC 1 | Lode | 50517987 | 14S | 27E | 8/17 |
| 35 | 365715 | DC 2 | Lode | 50517988 | 14S | 27E | 17 |
| 36 | 365716 | DC 3 | Lode | 50517989 | 14S | 27E | 17 |
| 37 | 365717 | DC 4 | Lode | 50517990 | 14S | 27E | 17 |
| 38 | 365718 | DC 5 | Lode | 50517991 | 14S | 27E | 17 |
| 39 | 365719 | DC 6 | Lode | 50517992 | 14S | 27E | 17 |
| 40 | 365720 | DC 7 | Lode | 50517993 | 14S | 27E | 17 |
| 41 | 365721 | DC 8 | Lode | 50517994 | 14S | 27E | 17 |
| 42 | 365722 | DC 9 | Lode | 50517995 | 14S | 27E | 17 |
| 43 | 365723 | DC 10 | Lode | 050517996 | 14S | 27E | 8/9/16/17 |
| 44 | 365724 | DC 11 | Lode | 050517997 | 14S | 27E | 16/17 |
| 45 | 365725 | DC 12 | Lode | 050517998 | 14S | 27E | 16/17 |
| 46 | 365726 | DC 13 | Lode | 50517999 | 14S | 27E | 16/17 |
| 47 | 365727 | DC 14 | Lode | 050518000 | 14S | 27E | 16/17 |
| 48 | 365728 | DC 15 | Lode | 050518001 | 14S | 27E | 16/17 |
| 49 | 365729 | DC 16 | Lode | 050518002 | 14S | 27E | 9/16 |
| 50 | 365730 | DC 17 | Lode | 050518003 | 14S | 27E | 16 |
| 51 | 365731 | DC 18 | Lode | 050518004 | 14S | 27E | 9/16 |
| 52 | 365732 | DC 19 | Lode | 050518005 | 14S | 27E | 16 |
| 53 | 365733 | DC 20 | Lode | 050518006 | 14S | 27E | 16 |
| 54 | 365734 | DC 21 | Lode | 050518007 | 14S | 27E | 16 |
| 55 | 365735 | DC 22 | Lode | 050518008 | 14S | 27E | 16 |
| 56 | 365736 | DC 23 | Lode | 050518009 | 14S | 27E | 9/16 |
| 57 | 365737 | DC 24 | Lode | 050518010 | 14S | 27E | 16 |
| 58 | 365738 | DC 25 | Lode | 050518011 | 14S | 27E | 16 |
| 59 | 365739 | DC 26 | Lode | 050518012 | 14S | 27E | 16 |
| 60 | 365740 | DC 27 | Lode | 050518013 | 14S | 27E | 16 |
| 61 | 365741 | DC 28 | Lode | 050518014 | 14S | 27E | 16 |
| 62 | 365742 | DC 30 | Lode | 050518015 | 14S | 27E | 16 |
| 63 | 365743 | DC 31 | Lode | 050518016 | 14S | 27E | 16 |
| 64 | 365744 | DC 32 | Lode | 050518017 | 14S | 27E | 15/16 |
| 65 | 365745 | DC 33 | Lode | 050518018 | 14S | 27E | 15/16 |
| 66 | 365746 | DC 34 | Lode | 050518019 | 14S | 27E | 15/16 |
| 67 | 365747 | DC 35 | Lode | 050518020 | 14S | 27E | 15/16 |
| 68 | 365748 | DC 36 | Lode | 050518021 | 14S | 27E | 15/16 |
| 69 | 365749 | DC 37 | Lode | 050518022 | 14S | 27E | 15/16 |

38/50

**Maintenance Fee Payment
Supplemental Attachment 2**

Golden Fame (USA) Inc.

BLM Date Stamp

PHOENIX, ARIZONA
2010 AUG 31 P 1:07

RECEIVED
BLM AZ STATE OFFICE

| Line# | AMC# | Name | Claim Type | Cochise Co. Info | TWP | RNG | SEC |
|-------|--------|-------|------------|------------------|-----|-----|-------------|
| 70 | 365750 | DC 39 | Lode | 050518023 | 14S | 27E | 15/16/21/22 |
| 71 | 365751 | DC 40 | Lode | 050518024 | 14S | 27E | 15 |
| 72 | 365752 | DC 41 | Lode | 050518025 | 14S | 27E | 15 |
| 73 | 365753 | DC 42 | Lode | 050518026 | 14S | 27E | 15 |
| 74 | 365754 | DC 43 | Lode | 050518027 | 14S | 27E | 15 |
| 75 | 365755 | DC 44 | Lode | 050518028 | 14S | 27E | 15 |
| 76 | 365756 | DC 45 | Lode | 050518029 | 14S | 27E | 15 |
| 77 | 365757 | DC 46 | Lode | 050518030 | 14S | 27E | 15 |
| 78 | 365758 | DC 47 | Lode | 050518031 | 14S | 27E | 15/21 |
| 79 | 365759 | DC 66 | Lode | 050518032 | 14S | 27E | 17/20 |
| 80 | 365760 | DC 67 | Lode | 050518033 | 14S | 27E | 20 |
| 81 | 365761 | DC 68 | Lode | 050518034 | 14S | 27E | 20 |
| 82 | 365762 | DC 69 | Lode | 050518035 | 14S | 27E | 20 |
| 83 | 365763 | DC 70 | Lode | 050518036 | 14S | 27E | 16/17/20/21 |
| 84 | 365764 | DC 71 | Lode | 050518037 | 14S | 27E | 20/21 |
| 85 | 365765 | DC 72 | Lode | 050518038 | 14S | 27E | 20/21 |
| 86 | 365766 | DC 73 | Lode | 050518039 | 14S | 27E | 20/21 |
| 87 | 365767 | DC 74 | Lode | 050518040 | 14S | 27E | 16/21 |
| 88 | 365768 | DC 75 | Lode | 050518041 | 14S | 27E | 21 |
| 89 | 365769 | DC 76 | Lode | 050518042 | 14S | 27E | 21 |
| 90 | 365770 | DC 77 | Lode | 050518043 | 14S | 27E | 21 |
| 91 | 365771 | DC 78 | Lode | 050518044 | 14S | 27E | 16/21 |
| 92 | 365772 | DC 79 | Lode | 050518045 | 14S | 27E | 21 |
| 93 | 365773 | DC 81 | Lode | 050518046 | 14S | 27E | 21/22 |
| 94 | 365774 | DC 82 | Lode | 050518047 | 14S | 27E | 21/22 |
| 95 | 365775 | DC 83 | Lode | 050518048 | 14S | 27E | 21/22 |
| 96 | 365776 | DC 84 | Lode | 050518049 | 14S | 27E | 21/22 |
| 97 | 365777 | DC 85 | Lode | 050518050 | 14S | 27E | 21/22 |
| 98 | 365778 | DC 86 | Lode | 050518051 | 14S | 27E | 22 |
| 99 | 365779 | DC 87 | Lode | 050518052 | 14S | 27E | 22 |
| 100 | 365780 | DC 88 | Lode | 050518053 | 14S | 27E | 22 |
| 101 | 365781 | DC 89 | Lode | 050518054 | 14S | 27E | 22 |
| 102 | 365782 | DC 90 | Lode | 050518055 | 14S | 27E | 22 |
| 103 | 365783 | DC 91 | Lode | 050518056 | 14S | 27E | 22 |
| 104 | 365784 | DC 92 | Lode | 050518057 | 14S | 27E | 22 |
| 105 | 365785 | DC 93 | Lode | 050518058 | 14S | 27E | 22 |
| 106 | 365786 | DC 94 | Lode | 050518059 | 14S | 27E | 22 |
| 107 | 365787 | DC 95 | Lode | 050518060 | 14S | 27E | 22 |
| 108 | 365788 | DC 96 | Lode | 050518061 | 14S | 27E | 22 |

39/30

**Maintenance Fee Payment
Supplemental Attachment 3**

Golden Fame (USA) Inc.

BLM Date Stamp

PHOENIX, ARIZONA

2000 JUN 31 P 1:07

RECEIVED
BLM STATE OFFICE

| Line# | AMC# | Name | Claim Type | Cochise Co. Info | TWP | RNG | SEC |
|-------|--------|-----------------------|------------|------------------|-----|-----|-------------|
| 109 | 365789 | DC 97 | Lode | 050518062 | 14S | 27E | 22 |
| 110 | 365790 | DC 98 | Lode | 050518063 | 14S | 27E | 22 |
| 111 | 365791 | DC 99 | Lode | 050518064 | 14S | 27E | 22 |
| 112 | 365792 | DC 100 | Lode | 050518065 | 14S | 27E | 16/17 |
| 113 | 41270 | Arizona No. 1 | Lode | 1309/174 | 14S | 27E | 22 |
| 114 | 41271 | Arizona No. 2 | Lode | 1309/176 | 14S | 27E | 22 |
| 115 | 41272 | Arizona No. 3 | Lode | 1309/178 | 14S | 27E | 22 |
| 116 | 41266 | Klondike No. 1 | Lode | 1309/166 | 14S | 27E | 22/27 |
| 117 | 41267 | Klondike No. 2 | Lode | 1309/168 | 14S | 27E | 22 |
| 118 | 41268 | Klondike No. 3 | Lode | 1309/170 | 14S | 27E | 22 |
| 119 | 41269 | Klondike No. 4 | Lode | 1309/172 | 14S | 27E | 22 |
| 120 | 276501 | Klondike No. 5 | Lode | 871127494 | 14S | 27E | 22/27 |
| 121 | 276497 | One More Chance No. 1 | Lode | 871127490 | 14S | 27E | 26 |
| 122 | 276498 | One More Chance No. 2 | Lode | 871127491 | 14S | 27E | 26 |
| 123 | 276499 | One More Chance No. 3 | Lode | 871127492 | 14S | 27E | 26 |
| 124 | 276500 | One More Chance No. 4 | Lode | 871127493 | 14S | 27E | 20/22/23/27 |

16/52

United States Department of the Interior
Bureau of Land Management
 LANDS/RECREATION & PLANNING
 ONE N CENTRAL AVE
 PHOENIX, AZ 85004 -2203
 Phone:

Receipt

No: 2205922

| | |
|---|--|
| Transaction #: 2275922 | |
| Date of Transaction: 08/31/2010 | |
| CUSTOMER: | |
| GOLDEN FAME USA INC 1700 57 E LAKESIDE DR GILBERT, AZ 85234-4976 US | |

| LINE # | QTY | DESCRIPTION | REMARKS | UNIT PRICE | TOTAL |
|---------------|------|--|------------------|------------|--------------------|
| 1 | 1.00 | LOCATABLE MINERALS / MINING CLAIMS-NOT NEW-UNADJUD, ONE AUTH NO. ONLY / MINING CLAIM MONEY RECEIVED CASES: AMC260035/\$17360.00 | MAINT (124) 2011 | - n/a - | 17360.00 |
| TOTAL: | | | | | \$17,360.00 |

| PAYMENT INFORMATION | | | |
|---------------------|-----------|--|----------------------|
| 1 | AMOUNT: | 17360.00 | POSTMARKED: N/A |
| | TYPE: | CHECK | RECEIVED: 08/31/2010 |
| | CHECK NO: | 124 | |
| | NAME: | GOLDEN FAME USA INC 1700 57 E LAKESIDE DR GILBERT AZ 85234-4976 US | |

| |
|---------|
| REMARKS |
| |

This receipt was generated by the automated BLM Collections and Billing System and is a paper representation of a portion of the official electronic record contained therein.

Fronteer

Development (USA) Inc.

AMC 28264:
41266
276497
260085
279081
286818
357467
365714

August 10, 2009

Department of the Interior
Arizona State Office
One North Central Avenue
Suite 800
Phoenix, Arizona 89504

Via Federal Express

Re: 2010 Maintenance Fee Payment
Klondike, Arizona and One More Chance Claims
Total Claims: 12

RECEIVED
BLM AZ STATE OFFICE
2009 AUG 13 A 8:33
PHOENIX, ARIZONA

Gentlemen:

Enclosed for filing with the Arizona State BLM Office is the 2010 Maintenance Fee Payment for unpatented lode mining claims located in Cochise County, Arizona


I have enclosed check number 4119 in the amount of \$1,680.00 (12 claims x \$140.00 per claim) drawn on the account of Fronteer Development (USA) Inc. to cover the filing fees.

Please return the recorded documents to the following address:

Fronteer Development (USA) Inc.
230 South Rock
Suite 30
Reno, Nevada 89502-2389

Thank you for your attention to this matter.

Sincerely,


J. Michael Perry
Fronteer Development (USA) Inc.

Federal Express Tracking Number: 48222401000029



When Recorded, Return to:

**Fronteer Development (USA) Inc.
230 South Rock Blvd.
Suite 30
Reno, Nevada 89502-2389**

The undersigned affirms that
this document does not include
the social security number of any person

RECEIVED
BLM AZ STAFF OFFICE
2001 AUG 13 A 8:33
PRIMEVAL ARIZONA

**MINING CLAIM MAINTENANCE FEE FILING
AND AFFIDAVIT AND NOTICE OF INTENT TO HOLD MINING CLAIMS
AND SITES**

State of Nevada)
) ss.
County of Washoe)

**DOS CABEZAS PROJECT
Cochise County, Arizona
(Total Claims: 12)**

J, Michael Perry, first being duly sworn, deposes and says:

I am the duly authorized agent of Fronteer Development (USA) Inc., a Delaware corporation, (the "COMPANY"), and am personally acquainted with the matters described herein.

The COMPANY, whose address is Fronteer Development (USA) Inc., 230 South Rock Blvd, Suite 30, Reno, Nevada 89502-2389 owns and/or otherwise controls the unpatented mining claims and/or mill sites described in Exhibit A. The owner of the Claims are William C. Barry whose address is 9241 East Speedway, Tucson, Arizona 85710 and Laura Lee Barry whose address is 2851 West Goldfield, Tucson, Arizona 85745.


It is the intention of the COMPANY, and the owner of the claims, to maintain, develop and hold the Claims as is provided by law.

Pursuant to 30 U.S.C. Section 28f to 28k and 43 C.F.R. Part 3830 (and, to the extent applicable to any of the Claim(s), the Act of August 11, 1955, 69 Stat. 681 and 43 C.F.R. Part 3730 and the Act of April 8, 1948, 62 Stat. 162 and C.F.R. Subpart 3821), in lieu of the suspended assessment work and filing requirements of 30 U.S.C. Section 28-28e and 43 U.S.C. Section 1744(a) and (c):

1. The maintenance fee was paid and the federal fee requirements were met for each of the Claim(s) for the assessment year ending September 1, 2009.
2. With this filing of the Bureau of Land Management, the COMPANY submits the maintenance fee for the assessment year ending September 1, 2010 in the amount of one hundred and twenty-five dollars (\$140.00) for each of the Claim(s).


All such maintenance fees are paid on behalf of the COMPANY and the owner(s) of the Claim(s).

This affidavit is made as of the date set forth below, pursuant to N.R.S. Section 517.230 and any applicable federal laws.




J. Michael Perry
Fronteer Development (USA) Inc.

Subscribed and sworn to before me on this 4th day of August 2009, by J. Michael Perry.



Notary Public



RECEIVED
BLM WASHOE OFFICE
2009 AUG 13 A 8:34
WASHOE COUNTY, NEVADA

BARRY CLAIM EXHIBIT
TOWNSHIP 14 SOUTH, RANGE 27 EAST, SECTIONS 20-23, 26, 27
COCHISE COUNTY ARIZONA
TOTAL CLAIMS: 12

| <u>CLAIM NAME</u> | <u>LOCATION DATE</u> | <u>FILING COUNTY</u> | <u>AMC NUMBER</u> |
|-----------------------|----------------------|----------------------|-------------------|
| KLONDIKE NO. 1 | 02/22/1979 | 1309 / 166 | 41266 L |
| KLONDIKE NO. 2 | 02/22/1979 | 1309 / 168 | 41267 ✓ |
| KLONDIKE NO. 3 | 02/22/1979 | 1309 / 170 | 41268 ✓ |
| KLONDIKE NO. 4 | 02/22/1979 | 1309 / 172 | 41269 ✓ |
| KLONDIKE NO. 5 | 10/27/1987 | 871127494 | 276501 ✓ |
| ARIZONA NO. 1 | 02/22/1979 | 1309 / 174 | 41270 ✓ |
| ARIZONA NO. 2 | 02/22/1979 | 1309 / 176 | 41271 ✓ |
| ARIZONA NO. 3 | 02/22/1979 | 1309 / 178 | 41272 ✓ |
| ONE MORE CHANCE NO. 1 | 10/27/1987 | 871127490 | 276497 L |
| ONE MORE CHANCE NO. 2 | 10/27/1987 | 871127491 | 276498 |
| ONE MORE CHANCE NO. 3 | 10/27/1987 | 871127492 | 276499 |
| ONE MORE CHANCE NO. 4 | 10/27/1987 | 871127493 | 276500 |

RECEIVED
BLM/AZ STATE OFFICE
2009 AUG 13 A 9:34
TOWNSHIP 14 SOUTH, RANGE 27 EAST, ARIZONA

Fronteer

Development (USA) Inc.

August 10, 2009

Department of the Interior
Arizona State Office
One North Central Avenue
Suite 800
Phoenix, Arizona 89504

Via Federal Express

RECEIVED
BLM AZ STATE OFFICE
2009 AUG 13 A 8:33
PHOENIX, ARIZONA

Re: 2010 Maintenance Fee Payment
Mountain Dew et al claims
Total Claims: 112

Gentlemen:

Enclosed for filing with the Arizona State BLM Office is the 2010 Maintenance Fee Payment for unpatented lode mining claims located in Cochise County, Arizona


I have enclosed check number 4118 in the amount of \$15,680.00 (112 claims x \$140.00 per claim) drawn on the account of Fronteer Development (USA) Inc. to cover the filing fees.

Please return the recorded documents to the following address:

Fronteer Development (USA) Inc.
230 South Rock
Suite 30
Reno, Nevada 89502-2389

Thank you for your attention to this matter.

Sincerely,



J. Michael Perry
Fronteer Development (USA) Inc.

Federal Express Tracking Number: 482224010000229

When Recorded, Return to:

Fronteer Development (USA) Inc.
230 South Rock Blvd.
Suite 30
Reno, Nevada 89502-2389

The undersigned affirms that
this document does not include
the social security number of any person

RECEIVED
PLM AZ CLAIMS OFFICE
2009 AUG 13 A 8:33
TUCSON, ARIZONA

**MINING CLAIM MAINTENANCE FEE FILING
AND AFFIDAVIT AND NOTICE OF INTENT TO HOLD MINING CLAIMS
AND SITES**

State of Nevada)
) ss.
County of Washoe)

**DOS CABEZAS PROJECT
Cochise County, Arizona
(Total Claims: 112)**

J, Michael Perry, first being duly sworn, deposes and says:

I am the duly authorized agent of Fronteer Development (USA) Inc., a Delaware corporation, (the "COMPANY"), and am personally acquainted with the matters described herein.

The COMPANY, whose address is Fronteer Development (USA) Inc., 230 South Rock Blvd, Suite 30, Reno, Nevada 89502-2389 owns and/or otherwise controls the unpatented mining claims and/or mill sites described in Exhibit A. The owner of the Claims are William C. Barry whose address is 9241 East Speedway, Tucson, Arizona 85710 and Laura Lee Barry whose address is 2851 West Goldfield, Tucson, Arizona 85745.


It is the intention of the COMPANY, and the owner of the claims, to maintain, develop and hold the Claims as is provided by law.

Pursuant to 30 U.S.C. Section 28f to 28k and 43 C.F.R. Part 3830 (and, to the extent applicable to any of the Claim(s), the Act of August 11, 1955, 69 Stat. 681 and 43 C.F.R. Part 3730 and the Act of April 8, 1948, 62 Stat. 162 and C.F.R. Subpart 3821), in lieu of the suspended assessment work and filing requirements of 30 U.S.C. Section 28-28e and 43 U.S.C. Section 1744(a) and (c):

1. The maintenance fee was paid and the federal fee requirements were met for each of the Claim(s) for the assessment year ending September 1, 2009.
2. With this filing of the Bureau of Land Management, the COMPANY submits the maintenance fee for the assessment year ending September 1, 2010 in the amount of one hundred and twenty-five dollars (\$140.00) for each of the Claim(s).


All such maintenance fees are paid on behalf of the COMPANY and the owner(s) of the Claim(s).

This affidavit is made as of the date set forth below, pursuant to N.R.S. Section 517.230 and any applicable federal laws.

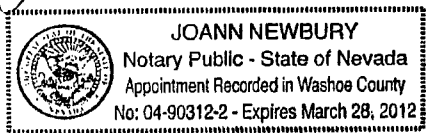


J. Michael Perry
Fronteer Development (USA) Inc.

Subscribed and sworn to before me on this 4th day of August 2009, by J. Michael Perry.



Notary Public



RECEIVED
BLM WASHOE COUNTY OFFICE
2009 AUG 13 A 8:33
PICTURE, ARIZONA

FRONTIER UNPATENTED LODGE/PLACER CLAIMS
Township 14 South, Range 27 East,
Sections 15, 16, 17, 20, 21, 22, 27 & 28
Cochise County, Arizona
(Total Claims: 112)

| <u>CLAIM NAME</u> | <u>LOCATION DATE</u> | <u>COUNTY FILING</u> | <u>AMC NUMBER</u> |
|-----------------------|----------------------|----------------------|-------------------|
| MOUNTAIN DEW NO. 1 | 09/01/1986 | 860920652 | 260035 ✓ |
| MOUNTAIN DEW NO. 2 | 09/01/1986 | 860920653 | 260036 |
| MOUNTAIN DEW NO. 3 | 09/01/1986 | 860920654 | 260037 |
| TRAM NO. 1 | 09/01/1986 | 860920655 | 260038 |
| TRAM NO. 2 | 09/01/1986 | 860920656 | 260039 |
| TRAM NO. 3 | 09/01/1986 | 860920657 | 260040 |
| CASEY NO. 1 | 09/01/1986 | 860920658 | 260041 |
| CASEY NO. 2 | 09/01/1986 | 860920659 | 260042 |
| CASEY NO. 3 | 09/01/1986 | 860920660 | 260043 |
| BEARCAT | 09/01/1986 | 860920661 | 260044 |
| SUSPENSION NO. 4 | 09/01/1986 | 860920662 | 260045 |
| CHRYSLER | 12/21/1987 | 880100151 | 279081 |
| MERRILY NO. 3 | 03/23/1988 | 880306340 | 282649 |
| MERRILY NO. 4 | 03/23/1988 | 880306341 | 282650 |
| MERRILY NO. 5 | 03/23/1988 | 880306342 | 282651 |
| MERRILY NO. 6 | 03/23/1988 | 880306343 | 282652 |
| MERRILY NO. 7 | 03/23/1988 | 880306344 | 282653 |
| MERRILY NO. 8 | 03/23/1988 | 880306345 | 282654 |
| MERRILY NO. 9 | 06/27/1988 | 880613582 | 286818 |
| MERRILY NO. 10 | 06/27/1988 | 880613583 | 286819 |
| MERRILY NO. 11 | 06/27/1988 | 880613584 | 286820 |
| MERRILY NO. 12 | 06/27/1988 | 880613585 | 286821 |
| MERRILY NO. 13 | 06/27/1988 | 880613586 | 286822 |
| MERRILY NO. 14 | 06/27/1988 | 880613587 | 286823 |
| MERRILY NO. 15 | 06/27/1988 | 880613588 | 286824 |
| NWR #1 (Placer) | 11/19/2002 | 21137229 | 357467 ✓ |
| NWR #2 (Placer) | 11/19/2002 | 21137230 | 357468 |
| NWR #3 (Placer) | 11/19/2002 | 21137231 | 357469 |
| NWR #4 (Placer) | 11/19/2002 | 21137232 | 357470 |
| NWR #5 (Placer) | 11/19/2002 | 21137233 | 357471 |
| NWR #6 (Placer) | 11/19/2002 | 21137234 | 357472 |

RECEIVED
 BLM AZ STATE OFFICE
 AUG 13 A 8:33
 TUCSON, ARIZONA

| <u>CLAIM NAME</u> | <u>LOCATION DATE</u> | <u>COUNTY FILING</u> | <u>AMC NUMBER</u> |
|------------------------|----------------------|----------------------|-------------------|
| MOOUNTIAN DEW NO. 4 | 11/19/2002 | 21137228 | 357474 |
| MOUNTAIN DEW NO. 5 | 11/19/2002 | 21137227 | 357473 |
| DC 1 | 04/21/2005 | 50517987 | 365714 |
| DC 2 | 04/21/2005 | 50517988 | 365715 |
| DC 3 | 04/21/2005 | 50517989 | 365716 |
| DC 4 | 04/21/2005 | 50517990 | 365717 |
| DC 5 | 04/21/2005 | 50517991 | 365718 |
| DC 6 | 04/21/2005 | 50517992 | 365719 |
| DC 7 | 04/21/2005 | 50517993 | 365720 |
| DC 8 | 04/22/2005 | 50517994 | 365721 |
| DC 9 | 04/22/2005 | 50517995 | 365722 |
| DC 10 | 04/21/2005 | 050517996 | 365723 |
| DC 11 | 04/21/2005 | 050517997 | 365724 |
| DC 12 | 04/21/2005 | 050517998 | 365725 |
| DC 13 | 04/21/2005 | 050517999 | 365726 |
| DC 14 | 04/21/2005 | 050518000 | 365727 |
| DC 15 | 04/21/2005 | 050518001 | 365728 |
| DC 16 | 04/21/2005 | 050518002 | 365729 |
| DC 17 | 04/21/2005 | 050518003 | 365730 |
| DC 18 | 04/21/2005 | 050518004 | 365731 |
| DC 19 | 04/21/2005 | 050518005 | 365732 |
| DC 20 | 04/21/2005 | 050518006 | 365733 |
| DC 21 | 04/20/2005 | 050518007 | 365734 |
| DC 22 | 04/20/2005 | 050518008 | 365735 |
| DC 23 | 04/21/2005 | 050518009 | 365736 |
| DC 24 | 04/21/2005 | 050518010 | 365737 |
| DC 25 | 04/21/2005 | 050518011 | 365738 |
| DC 26 | 04/21/2005 | 050518012 | 365739 |
| DC 27 | 04/21/2005 | 050518013 | 365740 |
| DC 28 | 04/20/2005 | 050518014 | 365741 |
| DC 30 | 04/19/2005 | 050518015 | 365742 |
| DC 31 | 04/19/2005 | 050518016 | 365743 |
| DC 32 | 03/02/2005 | 050518017 | 365744 |
| DC 33 | 03/02/2005 | 050518018 | 365745 |
| DC 34 | 04/19/2005 | 050518019 | 365746 |
| DC 35 | 04/19/2005 | 050518020 | 365747 |
| DC 36 | 04/19/2005 | 050518021 | 365748 |
| DC 37 | 04/19/2005 | 050518022 | 365749 |
| DC 39 | 02/25/2005 | 050518023 | 365750 |

RECEIVED
 BLM/BLM/BLM OFFICE
 2009 AUG 13 A 8:33
 PROSPECTS ADMINISTRATION

| <u>CLAIM ANME</u> | <u>LOCATION DATE</u> | <u>COUNTY FILING</u> | <u>ANC NUMBER</u> |
|-------------------|----------------------|----------------------|-------------------|
| DC 40 | 03/02/2005 | 050518024 | 365751 |
| DC 41 | 03/02/2005 | 050518025 | 365752 |
| DC 42 | 03/02/2005 | 050518026 | 365753 |
| DC 43 | 03/02/2005 | 050518027 | 365754 |
| DC 44 | 04/19/2005 | 050518028 | 365755 |
| DC 45 | 04/19/2005 | 050518029 | 365756 |
| DC 46 | 04/19/2005 | 050518030 | 365757 |
| DC 47 | 02/25/2005 | 050518031 | 365758 |
| DC 66 | 04/22/2005 | 050518032 | 365759 |
| DC 67 | 04/22/2005 | 050518033 | 365760 |
| DC 68 | 04/22/2005 | 050518034 | 365761 |
| DC 69 | 04/22/2005 | 050518035 | 365762 |
| DC 70 | 04/21/2005 | 050518036 | 365763 |
| DC 71 | 04/21/2005 | 050518037 | 365764 |
| DC 72 | 04/21/2005 | 050518038 | 365765 |
| DC 73 | 04/22/2005 | 050518039 | 365766 |
| DC 74 | 04/22/2005 | 050518040 | 365767 |
| DC 75 | 04/21/2005 | 050518041 | 365768 |
| DC 76 | 04/21/2005 | 050518042 | 365769 |
| DC 77 | 04/22/2005 | 050518043 | 365770 |
| DC 78 | 04/22/2005 | 050518044 | 365771 |
| DC 79 | 04/22/2005 | 050518045 | 365772 |
| DC 81 | 02/25/2005 | 050518046 | 365773 |
| DC 82 | 02/25/2005 | 050518047 | 365774 |
| DC 83 | 02/25/2005 | 050518048 | 365775 |
| DC 84 | 02/25/2005 | 050518049 | 365776 |
| DC 85 | 02/25/2005 | 050518050 | 365777 |
| DC 86 | 02/25/2005 | 050518051 | 365778 |
| DC 87 | 02/25/2005 | 050518052 | 365779 |
| DC 88 | 02/25/2005 | 050518053 | 365780 |
| DC 89 | 02/25/2005 | 050518054 | 365781 |
| DC 90 | 04/19/2005 | 050518055 | 365782 |
| DC 91 | 02/25/2005 | 050518056 | 365783 |
| DC 92 | 02/25/2005 | 050518057 | 365784 |
| DC 93 | 02/25/2005 | 050518058 | 365785 |
| DC 94 | 02/25/2005 | 050518059 | 365786 |
| DC 95 | 02/25/2005 | 050518060 | 365787 |
| DC 96 | 02/25/2005 | 050518061 | 365788 |
| DC 97 | 02/25/2005 | 050518062 | 365789 |
| DC 98 | 02/25/2005 | 050518063 | 365790 |
| DC 99 | 02/25/2005 | 050518064 | 365791 |
| DC 100 | 04/22/2005 | 050518065 | 365792 |

RECEIVED
 PLMANTIA OFFICE
 2009 AUG 13 A 8:33
 PHOENIX, ARIZONA

United States Department of the Interior
Bureau of Land Management
 BUSINESS & SUPPORT SVCS DIV
 ONE N CENTRAL AVE SUITE 800
 PHOENIX, AZ 85004 -4427
 Phone: (602) 417-9200

Receipt

No: 1977189

| | |
|--|---|
| Transaction #: 2041171 | |
| Date of Transaction: 08/13/2009 | |
| CUSTOMER: | FRONTEER DEVELOPMENT 230 S ROCK BLVD STE 30 RENO,NV 89502-2389 US |

| LINE # | QTY | DESCRIPTION | REMARKS | UNIT PRICE | TOTAL |
|---------------|------|---|------------|------------|--------------------|
| 1 | 2.00 | LOCATABLE MINERALS / MINING CLAIMS-NOT NEW-UNADJUD,ONE AUTH NO. ONLY / MINING CLAIM MONEY RECEIVED CASES: AMC41266/\$1680.00, AMC260035/\$15680.00 | MAINT 2010 | - n/a - | 17360.00 |
| TOTAL: | | | | | \$17,360.00 |

| PAYMENT INFORMATION | | | |
|---------------------|-----------|---|------------------------|
| 1 | AMOUNT: | 15680.00 | POSTMARKED: 08/10/2009 |
| | TYPE: | CHECK | RECEIVED: 08/13/2009 |
| | CHECK NO: | 4118 | |
| | NAME: | FRONTEER DEVELOPMENT USA INC 230 S ROCK BLVD STE 30 RENO NV 89502-2389 US | |
| 2 | AMOUNT: | 1680.00 | POSTMARKED: 08/10/2009 |
| | TYPE: | CHECK | RECEIVED: 08/13/2009 |
| | CHECK NO: | 4119 | |
| | NAME: | FRONTEER DEVELOPMENT USA INC 230 S ROCK BLVD STE 30 RENO NV 89502-2389 US | |

| |
|---------|
| REMARKS |
| |

This receipt was generated by the automated BLM Collections and Billing System and is a paper representation of a portion of the official electronic record contained therein.

Amc 260035

279081



NewWest Gold USA, Inc.
A Subsidiary of Fronteer Development Group

Amc 282647

286818

357467

365714

41266

276497

August 5, 2008

Arizona State Office
Bureau of Land Management
One North Central Avenue
Suite 800
Phoenix, Arizona 85004-4427

Re: Dos Cabezas Project - 2009 Maintenance Fee Payment

Gentlemen:

Enclosed for filing with the Arizona State BLM Office is the 2009 Maintenance Fee Payment for unpatented lode mining claims located in Cochise County, Arizona. The following documents are enclosed for filing:

- DOS CABEZAS PROJECT - NWG - 112 CLAIMS
DOS CABEZAS PROJECT - BARRY - 12 CLAIMS

Check number 2334 in the amount of \$15,500.00 (124 claims x \$125.00 per claim) drawn on the account of NewWest Gold USA Inc. is enclosed to cover the filing fees.

Please return the recorded documents to the following address:

NewWest Gold USA Inc.
230 South Rock Blvd.
Suite 30
Reno, Nevada 89502-2389
Attn: J. Michael Perry

ENTERED INTO COMPUTER
SEP 02 2008
PB

Thank you for your attention to this matter.

Sincerely,

J. Michael Perry
J. Michael Perry
Agent for NewWest Gold USA Inc.

FedEx Tacking Number: 797045823250
Ship Date: 08/05/2008

RECORDED
INDEXED
SEP 02 2008
BLM
PHOENIX, ARIZONA

When Recorded, Return to:

**NewWest Gold USA, Inc.
230 South Rock Blvd.
Suite 30
Reno, Nevada 89502-2389**

The undersigned affirms that
this document does not include
the social security number of any person

**MINING CLAIM MAINTENANCE FEE FILING
AND AFFIDAVIT AND NOTICE OF INTENT TO HOLD MINING CLAIMS
AND SITES**

State of Nevada)
) ss.
County of Washoe)

**DOS CABEZAS PROJECT-NWG
Cochise County, Arizona
(Total Claims: 112)**

RECEIVED
BLM / STATE OFFICE
2009 AUG - 1 A 1:30
PHOENIX, ARIZONA

J, Michael Perry, first being duly sworn, deposes and says:

I am the duly authorized agent of NewWest Gold USA, Inc., a Delaware corporation, (the "COMPANY"), and am personally acquainted with the matters described herein.

The COMPANY, whose address is NewWest Gold USA, Inc., 230 South Rock Blvd, Suite 30, Reno, Nevada 89502-2389 owns and/or otherwise controls the unpatented mining claims and/or mill sites described in Exhibit A. The owner of the Claims is NewWest Gold USA, Inc., whose address is 230 South Rock Blvd., Reno, Nevada 89502-2389.


It is the intention of the COMPANY, and the owner of the claims, to maintain, develop and hold the Claims as is provided by law.

Pursuant to 30 U.S.C. Section 28f to 28k and 43 C.F.R. Part 3830 (and, to the extent applicable to any of the Claim(s), the Act of August 11, 1955, 69 Stat. 681 and 43 C.F.R. Part 3730 and the Act of April 8, 1948, 62 Stat. 162 and C.F.R. Subpart 3821), in lieu of the suspended assessment work and filing requirements of 30 U.S.C. Section 28-28e and 43 U.S.C. Section 1744(a) and (c):

1. The maintenance fee was paid and the federal fee requirements were met for each of the Claim(s) for the assessment year ending September 1, 2008.
2. With this filing of the Bureau of Land Management, the COMPANY submits the maintenance fee for the assessment year ending September 1, 2009 in the amount of one hundred and twenty-five dollars (\$125.00) for each of the Claim(s).


All such maintenance fees are paid on behalf of the COMPANY and the owner(s) of the Claim(s).

This affidavit is made as of the date set forth below, pursuant to N.R.S. Section 517.230 and any applicable federal laws.

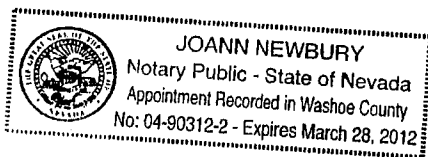


J. Michael Perry
as agent for NewWest Gold USA, Inc.

Subscribed and sworn to before me on this 5th day of August, 2008, by J. Michael Perry.



Notary Public



PROBATION, ARIZONA
2008 AUG - 1 A 1:30
COUNTY CLERK'S OFFICE

EXHIBIT A
To
Affidavit of Payment of Rental Fees

NewWest Gold USA Inc., whose address is 230 S Rock Blvd, Ste 30, Reno, NV 89502, owns or controls the unpatented mining claim(s) and/or mill site claim(s) described below. The Certificates of Location are of record in the Arizona State Office of the U.S. Bureau of Land Management (BLM) and in the office of the Cochise County Recorder as follows:

| <u>BLM NMC#</u> | <u>Claim Name</u> | <u>State</u> | <u>County</u> | <u>Document #</u> | <u>TWP</u> | <u>RGE</u> | <u>SEC</u> | <u>MER</u> |
|-----------------|--------------------|--------------|---------------|-------------------|------------|------------|------------|------------|
| 260044 | BEARCAT | AZ | COCHISE | 860920661 | 14S | 27E | 22,27 | GSRB&M |
| 260045 | SUSPENSION NO. 4 | AZ | COCHISE | 860920662 | 14S | 27E | 21 | GSRB&M |
| 260035 | MOUNTAIN DEW NO. 1 | AZ | COCHISE | 860920652 | 14S | 27E | 20 | GSRB&M |
| 260036 | MOUNTAIN DEW NO. 2 | AZ | COCHISE | 860920653 | 14S | 27E | 20 | GSRB&M |
| 260037 | MOUNTAIN DEW NO. 3 | AZ | COCHISE | 860920654 | 14S | 27E | 20 | GSRB&M |
| 260038 | TRAM NO. 1 | AZ | COCHISE | 860920655 | 14S | 27E | 20,21 | GSRB&M |
| 260039 | TRAM NO. 2 | AZ | COCHISE | 860920656 | 14S | 27E | 20,21 | GSRB&M |
| 260040 | TRAM NO. 3 | AZ | COCHISE | 860920657 | 14S | 27E | 20,21 | GSRB&M |
| 260041 | CASEY NO. 1 | AZ | COCHISE | 860920658 | 14S | 27E | 21 | GSRB&M |
| 260042 | CASEY NO. 2 | AZ | COCHISE | 860920659 | 14S | 27E | 21 | GSRB&M |
| 260043 | CASEY NO. 3 | AZ | COCHISE | 860920660 | 14S | 27E | 21 | GSRB&M |
| 279081 | CHRYSLER | AZ | COCHISE | 880100151 | 14S | 27E | 27 | GSRB&M |
| 282649 | MERRILY NO. 3 | AZ | COCHISE | 880306340 | 14S | 27E | 20,21 | GSRB&M |
| 282650 | MERRILY NO. 4 | AZ | COCHISE | 880306341 | 14S | 27E | 20,21 | GSRB&M |

RECEIVED
 JUL 17 2008
 STATE OFFICE
 ARIZONA

| <u>BLM NMC#</u> | <u>Claim Name</u> | <u>State</u> | <u>County</u> | <u>Document #</u> | <u>TWP</u> | <u>RGE</u> | <u>SEC</u> | <u>MER</u> |
|-----------------|-------------------|--------------|---------------|-------------------|------------|------------|------------|------------|
| 282651 | MERRILY NO. 5 | AZ | COCHISE | 880306342 | 14S | 27E | 21 | GSRB&M |
| 282652 | MERRILY NO. 6 | AZ | COCHISE | 880306343 | 14S | 27E | 21 | GSRB&M |
| 282653 | MERRILY NO. 7 | AZ | COCHISE | 880306344 | 14S | 27E | 20,21 | GSRB&M |
| 282654 | MERRILY NO. 8 | AZ | COCHISE | 880306345 | 14S | 27E | 21 | GSRB&M |
| 286818 | MERRILY NO. 9 | AZ | COCHISE | 880613582 | 14S | 27E | 21 | GSRB&M |
| 286819 | MERRILY NO. 10 | AZ | COCHISE | 880613583 | 14S | 27E | 21 | GSRB&M |
| 286820 | MERRILY NO. 11 | AZ | COCHISE | 880613584 | 14S | 27E | 21 | GSRB&M |
| 286821 | MERRILY NO. 12 | AZ | COCHISE | 880613585 | 14S | 27E | 21 | GSRB&M |
| 286822 | MERRILY NO. 13 | AZ | COCHISE | 880613586 | 14S | 27E | 27 | GSRB&M |
| 286823 | MERRILY NO. 14 | AZ | COCHISE | 880613587 | 14S | 27E | 27 | GSRB&M |
| 286824 | MERRILY NO. 15 | AZ | COCHISE | 880613588 | 14S | 27E | 27 | GSRB&M |
| 357474 | MOUNTAIN DEW #4 | AZ | COCHISE | 21137228 | 14S | 27E | 20 | GSRB&M |
| 357473 | MOUNTAIN DEW #5 | AZ | COCHISE | 21137227 | 14S | 27E | 20 | GSRB&M |
| 357467 | NWR #1 | AZ | COCHISE | 21137229 | 14S | 27E | 27 | GSRB&M |
| 357468 | NWR #2 | AZ | COCHISE | 21137230 | 14S | 27E | 27 | GSRB&M |
| 357469 | NWR #3 | AZ | COCHISE | 21137231 | 14S | 27E | 27 | GSRB&M |
| 357470 | NWR #4 | AZ | COCHISE | 21137232 | 14S | 27E | 27 | GSRB&M |
| 357471 | NWR #5 | AZ | COCHISE | 21137233 | 14S | 27E | 27 | GSRB&M |
| 357472 | NWR #6 | AZ | COCHISE | 21137234 | 14S | 27E | 27,28 | GSRB&M |
| 365714 | DC-1 | AZ | COCHISE | 50517987 | 14S | 27E | 8,17 | GSRB&M |
| 365715 | DC-2 | AZ | COCHISE | 50517988 | 14S | 27E | 17 | GSRB&M |
| 365716 | DC-3 | AZ | COCHISE | 50517989 | 14S | 27E | 17 | GSRB&M |
| 365717 | DC-4 | AZ | COCHISE | 50517990 | 14S | 27E | 17 | GSRB&M |
| 365718 | DC-5 | AZ | COCHISE | 50517991 | 14S | 27E | 17 | GSRB&M |
| 365719 | DC-6 | AZ | COCHISE | 50517992 | 14S | 27E | 17 | GSRB&M |
| 365720 | DC-7 | AZ | COCHISE | 50517993 | 14S | 27E | 17 | GSRB&M |
| 365721 | DC-8 | AZ | COCHISE | 50517994 | 14S | 27E | 17 | GSRB&M |
| 365722 | DC-9 | AZ | COCHISE | 50517995 | 14S | 27E | 17 | GSRB&M |

BLM FIELD OFFICE
 COCHISE COUNTY, AZ
 6/16/2008

| <u>BLM NMC#</u> | <u>Claim Name</u> | <u>State</u> | <u>County</u> | <u>Document #</u> | <u>TWP</u> | <u>RGE</u> | <u>SEC</u> | <u>MER</u> |
|-----------------|-------------------|--------------|---------------|-------------------|------------|------------|-------------|------------|
| 365723 | DC-10 | AZ | COCHISE | 50517996 | 14S | 27E | 8,9,16,17 | GSRB&M |
| 365724 | DC-11 | AZ | COCHISE | 50517997 | 14S | 27E | 16,17 | GSRB&M |
| 365725 | DC-12 | AZ | COCHISE | 50517998 | 14S | 27E | 16,17 | GSRB&M |
| 365726 | DC-13 | AZ | COCHISE | 50517999 | 14S | 27E | 16,17 | GSRB&M |
| 365727 | DC-14 | AZ | COCHISE | 50518000 | 14S | 27E | 16,17 | GSRB&M |
| 365728 | DC-15 | AZ | COCHISE | 50518001 | 14S | 27E | 16,17 | GSRB&M |
| 365729 | DC-16 | AZ | COCHISE | 50518002 | 14S | 27E | 9,16 | GSRB&M |
| 365730 | DC-17 | AZ | COCHISE | 50518003 | 14S | 27E | 16 | GSRB&M |
| 365731 | DC-18 | AZ | COCHISE | 50518004 | 14S | 27E | 16 | GSRB&M |
| 365732 | DC-19 | AZ | COCHISE | 50518005 | 14S | 27E | 16 | GSRB&M |
| 365733 | DC-20 | AZ | COCHISE | 50518006 | 14S | 27E | 16 | GSRB&M |
| 365734 | DC-21 | AZ | COCHISE | 50518007 | 14S | 27E | 16 | GSRB&M |
| 365735 | DC-22 | AZ | COCHISE | 50518008 | 14S | 27E | 16 | GSRB&M |
| 365736 | DC-23 | AZ | COCHISE | 50518009 | 14S | 27E | 16 | GSRB&M |
| 365737 | DC-24 | AZ | COCHISE | 50518010 | 14S | 27E | 16 | GSRB&M |
| 365738 | DC-25 | AZ | COCHISE | 50518011 | 14S | 27E | 16 | GSRB&M |
| 365739 | DC-26 | AZ | COCHISE | 50518012 | 14S | 27E | 16 | GSRB&M |
| 365740 | DC-27 | AZ | COCHISE | 50518013 | 14S | 27E | 16 | GSRB&M |
| 365741 | DC-28 | AZ | COCHISE | 50518014 | 14S | 27E | 16 | GSRB&M |
| 365742 | DC-30 | AZ | COCHISE | 50518015 | 14S | 27E | 16 | GSRB&M |
| 365743 | DC-31 | AZ | COCHISE | 50518016 | 14S | 27E | 16 | GSRB&M |
| 365744 | DC-32 | AZ | COCHISE | 50518017 | 14S | 27E | 15,16 | GSRB&M |
| 365745 | DC-33 | AZ | COCHISE | 50518018 | 14S | 27E | 15,16 | GSRB&M |
| 365746 | DC-34 | AZ | COCHISE | 50518019 | 14S | 27E | 15,16 | GSRB&M |
| 365747 | DC-35 | AZ | COCHISE | 50518020 | 14S | 27E | 15,16 | GSRB&M |
| 365748 | DC-36 | AZ | COCHISE | 50518021 | 14S | 27E | 15,16 | GSRB&M |
| 365749 | DC-37 | AZ | COCHISE | 50518022 | 14S | 27E | 15,16 | GSRB&M |
| 365750 | DC-39 | AZ | COCHISE | 50518023 | 14S | 27E | 15,16,21,22 | GSRB&M |
| 365751 | DC-40 | AZ | COCHISE | 50518024 | 14S | 27E | 15 | GSRB&M |
| 365752 | DC-41 | AZ | COCHISE | 50518025 | 14S | 27E | 15 | GSRB&M |
| 365753 | DC-42 | AZ | COCHISE | 50518026 | 14S | 27E | 15 | GSRB&M |

RECEIVED
BLM FIELD OFFICE
JUN 16 2008
AZ

| <u>BLM NMC#</u> | <u>Claim Name</u> | <u>State</u> | <u>County</u> | <u>Document #</u> | <u>TWP</u> | <u>RGE</u> | <u>SEC</u> | <u>MER</u> |
|-----------------|-------------------|--------------|---------------|-------------------|------------|------------|-------------|------------|
| 365754 | DC-43 | AZ | COCHISE | 50518027 | 14S | 27E | 15 | GSRB&M |
| 365755 | DC-44 | AZ | COCHISE | 50518028 | 14S | 27E | 15 | GSRB&M |
| 365756 | DC-45 | AZ | COCHISE | 50518029 | 14S | 27E | 15 | GSRB&M |
| 365757 | DC-46 | AZ | COCHISE | 50518030 | 14S | 27E | 15 | GSRB&M |
| 365758 | DC-47 | AZ | COCHISE | 50518031 | 14S | 27E | 14,15 | GSRB&M |
| 365759 | DC-66 | AZ | COCHISE | 50518032 | 14S | 27E | 17,20 | GSRB&M |
| 365760 | DC-67 | AZ | COCHISE | 50518033 | 14S | 27E | 20 | GSRB&M |
| 365761 | DC-68 | AZ | COCHISE | 50518034 | 14S | 27E | 20 | GSRB&M |
| 365762 | DC-69 | AZ | COCHISE | 50518035 | 14S | 27E | 20 | GSRB&M |
| 365763 | DC-70 | AZ | COCHISE | 50518036 | 14S | 27E | 16,17,21,22 | GSRB&M |
| 365764 | DC-71 | AZ | COCHISE | 50518037 | 14S | 27E | 20,21 | GSRB&M |
| 365765 | DC-72 | AZ | COCHISE | 50518038 | 14S | 27E | 20,21 | GSRB&M |
| 365766 | DC-73 | AZ | COCHISE | 50518039 | 14S | 27E | 20,21 | GSRB&M |
| 365767 | DC-74 | AZ | COCHISE | 50518040 | 14S | 27E | 16,21 | GSRB&M |
| 365768 | DC-75 | AZ | COCHISE | 50518041 | 14S | 27E | 21 | GSRB&M |
| 365769 | DC-76 | AZ | COCHISE | 50518042 | 14S | 27E | 21 | GSRB&M |
| 365770 | DC-77 | AZ | COCHISE | 50518043 | 14S | 27E | 21 | GSRB&M |
| 365771 | DC-78 | AZ | COCHISE | 50518044 | 14S | 27E | 16,21 | GSRB&M |
| 365772 | DC-79 | AZ | COCHISE | 50518045 | 14S | 27E | 21 | GSRB&M |
| 365773 | DC-81 | AZ | COCHISE | 50518046 | 14S | 27E | 21,22 | GSRB&M |
| 365774 | DC-82 | AZ | COCHISE | 50518047 | 14S | 27E | 21,22 | GSRB&M |
| 365775 | DC-83 | AZ | COCHISE | 50518048 | 14S | 27E | 21,22 | GSRB&M |
| 365776 | DC-84 | AZ | COCHISE | 50518049 | 14S | 27E | 21,22 | GSRB&M |
| 365777 | DC-85 | AZ | COCHISE | 50518050 | 14S | 27E | 21,22 | GSRB&M |
| 365778 | DC-86 | AZ | COCHISE | 50518051 | 14S | 27E | 22 | GSRB&M |
| 365779 | DC-87 | AZ | COCHISE | 50518052 | 14S | 27E | 22 | GSRB&M |
| 365780 | DC-88 | AZ | COCHISE | 50518053 | 14S | 27E | 22 | GSRB&M |
| 365781 | DC-89 | AZ | COCHISE | 50518054 | 14S | 27E | 22 | GSRB&M |
| 365782 | DC-90 | AZ | COCHISE | 50518055 | 14S | 27E | 22 | GSRB&M |
| 365783 | DC-91 | AZ | COCHISE | 50518056 | 14S | 27E | 22 | GSRB&M |
| 365784 | DC-92 | AZ | COCHISE | 50518057 | 14S | 27E | 22 | GSRB&M |

| <u>BLM NMC#</u> | <u>Claim Name</u> | <u>State</u> | <u>County</u> | <u>Document #</u> | <u>TWP</u> | <u>RGE</u> | <u>SEC</u> | <u>MER</u> |
|-----------------|-------------------|--------------|---------------|-------------------|------------|------------|------------|------------|
| 365785 | DC-93 | AZ | COCHISE | 50518058 | 14S | 27E | 22 | GSRB&M |
| 365786 | DC-94 | AZ | COCHISE | 50518059 | 14S | 27E | 22 | GSRB&M |
| 365787 | DC-95 | AZ | COCHISE | 50518060 | 14S | 27E | 22 | GSRB&M |
| 365788 | DC-96 | AZ | COCHISE | 50518061 | 14S | 27E | 22 | GSRB&M |
| 365789 | DC-97 | AZ | COCHISE | 50518062 | 14S | 27E | 22 | GSRB&M |
| 365790 | DC-98 | AZ | COCHISE | 50518063 | 14S | 27E | 22 | GSRB&M |
| 365791 | DC-99 | AZ | COCHISE | 50518064 | 14S | 27E | 22 | GSRB&M |
| 365792 | DC-100 | AZ | COCHISE | 50518065 | 14S | 27E | 16,17 | GSRB&M |

Total: 112

ENTERED INTO COMPUTER
 SEP 02 2008 *RB*

RECEIVED

2008 AUG -7 A 1 39

RECEIVED
 BLM FIELD OFFICE

When Recorded, Return to:

**NewWest Gold USA, Inc.
230 South Rock Blvd.
Suite 30
Reno, Nevada 89502-2389**

The undersigned affirms that
this document does not include
the social security number of any person

**MINING CLAIM MAINTENANCE FEE FILING
AND AFFIDAVIT AND NOTICE OF INTENT TO HOLD MINING CLAIMS
AND SITES**

State of Nevada)
) ss.
County of Washoe)

**DOS CABEZAS PROJECT -BARRY
Cochise County, Arizona
(Total Claims: 12)**

RECEIVED
PLM / RECORDS OFFICE
2008 AUG -7 A 7:20
TUCSON, ARIZONA

J, Michael Perry, first being duly sworn, deposes and says:

I am the duly authorized agent of NewWest Gold USA, Inc., a Delaware corporation, (the "COMPANY"), and am personally acquainted with the matters described herein.

The COMPANY, whose address is NewWest Gold USA, Inc., 230 South Rock Blvd, Suite 30, Reno, Nevada 89502-2389 owns and/or otherwise controls the unpatented mining claims and/or mill sites described in Exhibit A. The owners of the Claims are William C. Barry and Laura Lee Barry whose address is 9241 East Speedway, Tucson, Arizona 85710.

It is the intention of the COMPANY, and the owners of the claims, to maintain, develop and hold the Claims as is provided by law.

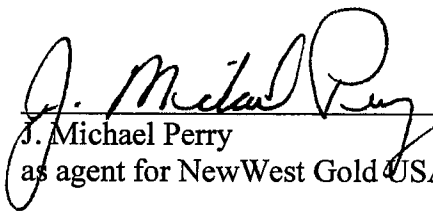
Pursuant to 30 U.S.C. Section 28f to 28k and 43 C.F.R. Part 3830 (and, to the extent applicable to any of the Claim(s), the Act of August 11, 1955, 69 Stat. 681 and 43 C.F.R. Part 3730 and the Act of April 8, 1948, 62 Stat. 162 and C.F.R. Subpart 3821), in lieu of the suspended assessment work and filing requirements of 30 U.S.C. Section 28-28e and 43 U.S.C. Section 1744(a) and (c):

1. The maintenance fee was paid and the federal fee requirements were met for each of the Claim(s) for the assessment year ending September 1, 2008.

2. With this filing of the Bureau of Land Management, the COMPANY submits the maintenance fee for the assessment year ending September 1, 2009 in the amount of one hundred and twenty-five dollars (\$125.00) for each of the Claim(s).


All such maintenance fees are paid on behalf of the COMPANY and the owner(s) of the Claim(s).


This affidavit is made as of the date set forth below, pursuant to N.R.S. Section 517.230 and any applicable federal laws.



 J. Michael Perry
 as agent for NewWest Gold USA, Inc.

Subscribed and sworn to before me on this 5th day of August, 2008, by J. Michael Perry.


 Notary Public



RECEIVED
 AUG 11 11 00 AM '08
 WASHOE COUNTY, NEVADA

RECEIVED
 BLM ARIZONA OFFICE
 2008 AUG -7 A 7:20
 PHOENIX, ARIZONA

EXHIBIT A
To
Affidavit of Payment of Rental Fees

NewWest Gold USA Inc., whose address is 230 S Rock Blvd, Ste 30, Reno, NV 89502, owns or controls the unpatented mining claim(s) and/or mill site claim(s) described below. The Certificates of Location are of record in the Arizona State Office of the U.S. Bureau of Land Management (BLM) and in the office of the Cochise County Recorder as follows:

| <u>BLM AMC#</u> | <u>Claim Name</u> | <u>State</u> | <u>County</u> | <u>Document #</u> | <u>TWP</u> | Total: 12 | | <u>MER</u> |
|-----------------|-----------------------|--------------|---------------|-------------------|------------|------------|-------------|------------|
| | | | | | | <u>RGE</u> | <u>SEC</u> | |
| 41266 | KLONDIKE NO. 1 | AZ | COCHISE | 1309/166 | 14S | 27E | 22,27 | GSRB&M |
| 41267 | KLONDIKE NO. 2 | AZ | COCHISE | 1309/168 | 14S | 27E | 22 | GSRB&M |
| 41268 | KLONDIKE NO. 3 | AZ | COCHISE | 1309/170 | 14S | 27E | 22 | GSRB&M |
| 41269 | KLONDIKE NO. 4 | AZ | COCHISE | 1309/172 | 14S | 27E | 22 | GSRB&M |
| 276501 | KLONDIKE NO. 5 | AZ | COCHISE | 871127494 | 14S | 27E | 22,27 | GSRB&M |
| | | | | | | | | GSRB&M |
| 41270 | ARIZONA NO. 1 | AZ | COCHISE | 1309/174 | 14S | 27E | 22 | GSRB&M |
| 41271 | ARIZONA NO. 2 | AZ | COCHISE | 1309/176 | 14S | 27E | 22 | GSRB&M |
| 41272 | ARIZONA NO. 3 | AZ | COCHISE | 1309/178 | 14S | 27E | 22 | GSRB&M |
| | | | | | | | | GSRB&M |
| 276497 | ONE MORE CHANCE NO. 1 | AZ | COCHISE | 871127490 | 14S | 27E | 23,26 | GSRB&M |
| 276498 | ONE MORE CHANCE NO. 2 | AZ | COCHISE | 871127491 | 14S | 27E | 26 | GSRB&M |
| 276499 | ONE MORE CHANCE NO. 3 | AZ | COCHISE | 871127492 | 14S | 27E | 26 | GSRB&M |
| 276500 | ONE MORE CHANCE NO. 4 | AZ | COCHISE | 871127493 | 14S | 27E | 22,23,26,27 | GSRB&M |

Total: 12

ENTERED INTO COMPUTER

SEP 02 2008 *RB*

United States Department of the Interior
 Bureau of Land Management
 BUSINESS & SUPPORT SVCS DIV
 ONE N CENTRAL AVE SUITE 800
 PHOENIX, AZ 85004 -4427
 Phone: (602) 417-9200

Receipt

No: 1756004

| | | |
|---------------------------------|--|------------------------------|
| Transaction #: 1813425 | | ENTERED INTO COMPUTER |
| Date of Transaction: 08/07/2008 | | |
| CUSTOMER: | NEW WEST GOLD CORP 250 SOUTH ROCK BLVD #30 RENO,NV 89502 | SEP 02 2008 PB 6 VERIFIED |

| LINE # | QTY | DESCRIPTION | REMARKS | UNIT PRICE | TOTAL |
|---------------|------|---|---------------|----------------|--------------------|
| 1 | 1.00 | LOCATABLE MINERALS / MINING CLAIMS-NOT NEW-UNADJUD,ONE AUTH NO. ONLY / MINING CLAIM MONEY RECEIVED (455) CASES: AMC260044/\$15500.00 | MAINT 2009 | 124 - n/a - | 15500.00 |
| TOTAL: | | | | | \$15,500.00 |

| PAYMENT INFORMATION | | | | | |
|---------------------|-----------|---|-------------|-------------|--|
| 1 | AMOUNT: | \$15,500.00 | POSTMARKED: | 8/5/08 0:00 | |
| | TYPE: | CHECK | RECEIVED: | 08/07/2008 | |
| | CHECK NO: | 2334 | | | |
| | NAME: | NEWWEST GOLD USA INC. 250 SOUTH ROCK BLVD #30 RENO NV 89502 | | | |

| REMARKS |
|---------|
| |

This receipt was generated by the automated BLM Collections and Billing System and is a paper representation of a portion of the official electronic record contained therein.

Message:

124 ROWS RETRIEVED

CBS Export Results Report

Include Resolved Records

Record Status

- Error Records (E/M/I)
- Accepted Records (A/W)
- "On Hold" Records (H)
- All Records (for s/n or receipt nr)
- Exported, No Results From CBS
- New (not yet exported)

Search Criteria Responsible Area (Err

Enter export Date (mm/dd/yyyy) ALL

User (U,X)

Serial Number match (optional)

Programmer (P,X)

Receipt Nr (optional) 1756004

All (U,P,X)

Export Nr (exclusive)

LR2000 User (defaults to login) ALL

Query

Reset

[User Guide](#)

| | Resend? | Export Nr | A/D | Serial Nr | Mult | Code | \$ Amount | Remarks | Receipt Nr | LR2000 User | #Msg | Resolve |
|---|--------------------------|-----------|-----|-----------|------|------|-----------|---------|------------|-------------|------|---------|
| 1 | <input type="checkbox"/> | 1953493 | A | AMC260035 | | 582 | 125.00 | 2009 | 1756004 | P5BROWN | | |



Amc 260035
279081
NewWest Gold USA Inc. 41266

282647
286818
357467
632631
365714
276497

August 6, 2007

Department of the Interior
Bureau of Land Management
Arizona State Office
Mining Claims Section
Suite 800
One North Central Avenue
Phoenix, Arizona 85004-4427

RE: Annual Mining Claim Rental Fee

Dear Sir or Madam:

Enclosed, pursuant to CFR 3833.1-5, is an "Affidavit of Payment of Rental Fee" document and two exhibits of 124 mining claims. Please return as soon as possible and the original of these documents will be timely recorded in the public records of the counties where the claims are located.

The documents enclosed are entitled:

| | |
|-----------|------------|
| DC—NWGC | 112 |
| DC--Barry | 12 |
| <hr/> | |
| Total | 124 claims |

Also enclosed is a check in the amount of \$15,500 to cover the required rental fee for the assessment years 2007-2008 ending September 1, 2008. This sum represents \$125.00 per mining claim listed in the attached affidavits.

A stamped self-addressed envelope is enclosed to return date-stamped originals and receipt to:

NewWest Gold USA Inc.
250 South Rock Boulevard
Suite 118
Reno Nevada 89509

Thank you,
Richard Fiddler
Project Manager

Sent via FedEx tracking # **8588 6493 0730**

ENTERED INTO COMPUTER
9/11/07 DJJ

RECEIVED
B.L.M. AZ STATE OFFICE
2007 AUG 15 A 8:34
PHOENIX, ARIZONA

When recorded, mail to:
NewWest Gold USA Inc.
250 South Rock Blvd., Suite 118
Reno, Nevada 89502

AFFIDAVIT OF PAYMENT OF RENTAL FEE
ON UNPATENTED MINING CLAIMS


I, Richard L Fiddler, being first duly sworn, do depose and state as follows:

1. I am making this Affidavit as of the 9th day of August 2007, on behalf of NewWest Gold USA Inc. (NWG), a Delaware Corporation, owner of the mining claims more particularly described in Exhibit A attached hereto and made a part hereof by this reference, at whose instance the rental fee described below is paid.
2. My mailing address is NewWest Gold USA Inc., 250 South Rock Blvd., Suite 118, Reno Nevada 89502
3. The owner of the mining claims intends to hold those claims with this affidavit, and with this affidavit has submitted to the Arizona State Office of the Bureau of Land Management a check in the amount of \$14,000 representing \$125 for each claim as payment of the rental fee required by law and in lieu of assessment work, for the assessment years 2007-2008 ending on September 1, 2008.
4. The current mailing address of the owner of the claims is as follows:

NewWest Gold USA Inc.
1658 Cole Boulevard
Building 6, Suite 210
Lakewood, CO 80401

NewWest Gold USA Inc.

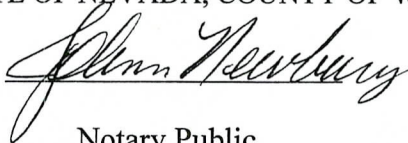
By



Richard L. Fiddler as Agent for NWG

On this 9th day of August, 2007, personally appeared before me, a notary public, Richard L. Fiddler, personally known (or proved) to me to be the person whose name is subscribed to the above instrument who acknowledged that he executed the instrument.

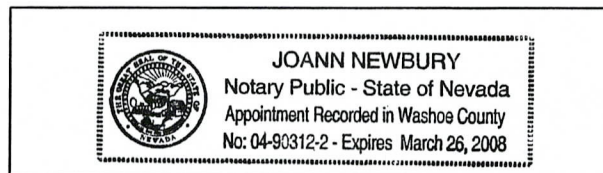
STATE OF NEVADA, COUNTY OF WASHOE SS:



Notary Public

My Commission Expires:

03/26/08



PHOENIX, ARIZONA

2007 AUG 15 A 8:34

RECEIVED
B.L.M. AZ STATE OFFICE

EXHIBIT A
To
Affidavit of Payment of Rental Fees

NewWest Gold USA Inc., whose address is 1658 Cole Boulevard, Building 6, Suite 210, Lakewood Colorado, 80401, owns or controls the unpatented mining claim(s) and/or mill site claim(s) described below. The Certificates of Location are of record in the Arizona State Office of the U.S. Bureau of Land Management (BLM) and in the office of the Cochise County Recorder as follows:

| <u>BLM NMC#</u> | <u>Claim Name</u> | <u>State</u> | <u>County</u> | <u>Document #</u> | <u>TWP</u> | Total: <u>RGE</u> | 112 <u>SEC</u> | <u>MER</u> |
|-----------------|--------------------|--------------|---------------|-------------------|------------|----------------------|-------------------|------------|
| L260042 260044 | BEARCAT | AZ | COCHISE | 860920661 | 14S | 27E | 22,27 | GSRB&M |
| L260045 | SUSPENSION NO. 4 | AZ | COCHISE | 860920662 | 14S | 27E | 21 | GSRB&M |
| L260031 260035 | MOUNTAIN DEW NO. 1 | AZ | COCHISE | 860920652 | 14S | 27E | 20 | GSRB&M |
| 260036 | MOUNTAIN DEW NO. 2 | AZ | COCHISE | 860920653 | 14S | 27E | 20 | GSRB&M |
| 260037 | MOUNTAIN DEW NO. 3 | AZ | COCHISE | 860920654 | 14S | 27E | 20 | GSRB&M |
| 260038 | TRAM NO. 1 | AZ | COCHISE | 860920655 | 14S | 27E | 20,21 | GSRB&M |
| 260039 | TRAM NO. 2 | AZ | COCHISE | 860920656 | 14S | 27E | 20,21 | GSRB&M |
| 260040 | TRAM NO. 3 | AZ | COCHISE | 860920657 | 14S | 27E | 20,21 | GSRB&M |
| 260041 | CASEY NO. 1 | AZ | COCHISE | 860920658 | 14S | 27E | 21 | GSRB&M |
| L260042 | CASEY NO. 2 | AZ | COCHISE | 860920659 | 14S | 27E | 21 | GSRB&M |
| 260043 | CASEY NO. 3 | AZ | COCHISE | 860920660 | 14S | 27E | 21 | GSRB&M |
| L279081 | CHRYSLER | AZ | COCHISE | 880100151 | 14S | 27E | 27 | GSRB&M |

| <u>BLM NMC#</u> | <u>Claim Name</u> | <u>State</u> | <u>County</u> | <u>Document #</u> | <u>TWP</u> | <u>RGE</u> | <u>SEC</u> | <u>MER</u> |
|-----------------|-------------------|--------------|---------------|-------------------|------------|------------|------------|------------|
| L282647 282649 | MERRILY NO. 3 | AZ | COCHISE | 880306340 | 14S | 27E | 20,21 | GSRB&M |
| 282650 | MERRILY NO. 4 | AZ | COCHISE | 880306341 | 14S | 27E | 20,21 | GSRB&M |
| 282651 | MERRILY NO. 5 | AZ | COCHISE | 880306342 | 14S | 27E | 21 | GSRB&M |
| 282652 | MERRILY NO. 6 | AZ | COCHISE | 880306343 | 14S | 27E | 21 | GSRB&M |
| 282653 | MERRILY NO. 7 | AZ | COCHISE | 880306344 | 14S | 27E | 20,21 | GSRB&M |
| 282654 | MERRILY NO. 8 | AZ | COCHISE | 880306345 | 14S | 27E | 21 | GSRB&M |
| L 286818 | MERRILY NO. 9 | AZ | COCHISE | 880613582 | 14S | 27E | 21 | GSRB&M |
| 286819 | MERRILY NO. 10 | AZ | COCHISE | 880613583 | 14S | 27E | 21 | GSRB&M |
| 286820 | MERRILY NO. 11 | AZ | COCHISE | 880613584 | 14S | 27E | 21 | GSRB&M |
| 286821 | MERRILY NO. 12 | AZ | COCHISE | 880613585 | 14S | 27E | 21 | GSRB&M |
| 286822 | MERRILY NO. 13 | AZ | COCHISE | 880613586 | 14S | 27E | 27 | GSRB&M |
| 286823 | MERRILY NO. 14 | AZ | COCHISE | 880613587 | 14S | 27E | 27 | GSRB&M |
| 286824 | MERRILY NO. 15 | AZ | COCHISE | 880613588 | 14S | 27E | 27 | GSRB&M |
| L357467 357474 | MOUNTAIN DEW #4 | AZ | COCHISE | 21137228 | 14S | 27E | 20 | GSRB&M |
| L632631 357473 | MOUNTAIN DEW #5 | AZ | COCHISE | 21137227 | 14S | 27E | 20 | GSRB&M |
| L 357467 | NWR #1 | AZ | COCHISE | 21137229 | 14S | 27E | 27 | GSRB&M |
| 357468 | NWR #2 | AZ | COCHISE | 21137230 | 14S | 27E | 27 | GSRB&M |
| 357469 | NWR #3 | AZ | COCHISE | 21137231 | 14S | 27E | 27 | GSRB&M |
| 357470 | NWR #4 | AZ | COCHISE | 21137232 | 14S | 27E | 27 | GSRB&M |
| 357471 | NWR #5 | AZ | COCHISE | 21137233 | 14S | 27E | 27 | GSRB&M |
| 357472 | NWR #6 | AZ | COCHISE | 21137234 | 14S | 27E | 27,28 | GSRB&M |
| L 365714 | DC-1 | AZ | COCHISE | 50517987 | 14S | 27E | 8,17 | GSRB&M |
| 365715 | DC-2 | AZ | COCHISE | 50517988 | 14S | 27E | 17 | GSRB&M |
| 365716 | DC-3 | AZ | COCHISE | 50517989 | 14S | 27E | 17 | GSRB&M |
| 365717 | DC-4 | AZ | COCHISE | 50517990 | 14S | 27E | 17 | GSRB&M |

| <u>BLM NMC#</u> | <u>Claim Name</u> | <u>State</u> | <u>County</u> | <u>Document #</u> | <u>TWP</u> | <u>RGE</u> | <u>SEC</u> | <u>MER</u> |
|-----------------|-------------------|--------------|---------------|-------------------|------------|------------|------------|------------|
| 365718 | DC-5 | AZ | COCHISE | 50517991 | 14S | 27E | 17 | GSRB&M |
| 365719 | DC-6 | AZ | COCHISE | 50517992 | 14S | 27E | 17 | GSRB&M |
| 365720 | DC-7 | AZ | COCHISE | 50517993 | 14S | 27E | 17 | GSRB&M |
| 365721 | DC-8 | AZ | COCHISE | 50517994 | 14S | 27E | 17 | GSRB&M |
| 365722 | DC-9 | AZ | COCHISE | 50517995 | 14S | 27E | 17 | GSRB&M |
| 365723 | DC-10 | AZ | COCHISE | 50517996 | 14S | 27E | 8,9,16,17 | GSRB&M |
| 365724 | DC-11 | AZ | COCHISE | 50517997 | 14S | 27E | 16,17 | GSRB&M |
| 365725 | DC-12 | AZ | COCHISE | 50517998 | 14S | 27E | 16,17 | GSRB&M |
| 365726 | DC-13 | AZ | COCHISE | 50517999 | 14S | 27E | 16,17 | GSRB&M |
| 365727 | DC-14 | AZ | COCHISE | 50518000 | 14S | 27E | 16,17 | GSRB&M |
| 365728 | DC-15 | AZ | COCHISE | 50518001 | 14S | 27E | 16,17 | GSRB&M |
| 365729 | DC-16 | AZ | COCHISE | 50518002 | 14S | 27E | 9,16 | GSRB&M |
| 365730 | DC-17 | AZ | COCHISE | 50518003 | 14S | 27E | 16 | GSRB&M |
| 365731 | DC-18 | AZ | COCHISE | 50518004 | 14S | 27E | 16 | GSRB&M |
| 365732 | DC-19 | AZ | COCHISE | 50518005 | 14S | 27E | 16 | GSRB&M |
| 365733 | DC-20 | AZ | COCHISE | 50518006 | 14S | 27E | 16 | GSRB&M |
| 365734 | DC-21 | AZ | COCHISE | 50518007 | 14S | 27E | 16 | GSRB&M |
| 365735 | DC-22 | AZ | COCHISE | 50518008 | 14S | 27E | 16 | GSRB&M |
| 365736 | DC-23 | AZ | COCHISE | 50518009 | 14S | 27E | 16 | GSRB&M |
| 365737 | DC-24 | AZ | COCHISE | 50518010 | 14S | 27E | 16 | GSRB&M |
| 365738 | DC-25 | AZ | COCHISE | 50518011 | 14S | 27E | 16 | GSRB&M |
| 365739 | DC-26 | AZ | COCHISE | 50518012 | 14S | 27E | 16 | GSRB&M |
| 365740 | DC-27 | AZ | COCHISE | 50518013 | 14S | 27E | 16 | GSRB&M |
| 365741 | DC-28 | AZ | COCHISE | 50518014 | 14S | 27E | 16 | GSRB&M |
| 365742 | DC-30 | AZ | COCHISE | 50518015 | 14S | 27E | 16 | GSRB&M |
| 365743 | DC-31 | AZ | COCHISE | 50518016 | 14S | 27E | 16 | GSRB&M |
| 365744 | DC-32 | AZ | COCHISE | 50518017 | 14S | 27E | 15,16 | GSRB&M |
| 365745 | DC-33 | AZ | COCHISE | 50518018 | 14S | 27E | 15,16 | GSRB&M |

| <u>BLM NMC#</u> | <u>Claim Name</u> | <u>State</u> | <u>County</u> | <u>Document #</u> | <u>TWP</u> | <u>RGE</u> | <u>SEC</u> | <u>MER</u> |
|-----------------|-------------------|--------------|---------------|-------------------|------------|------------|-------------|------------|
| 365746 | DC-34 | AZ | COCHISE | 50518019 | 14S | 27E | 15,16 | GSRB&M |
| 365747 | DC-35 | AZ | COCHISE | 50518020 | 14S | 27E | 15,16 | GSRB&M |
| 365748 | DC-36 | AZ | COCHISE | 50518021 | 14S | 27E | 15,16 | GSRB&M |
| 365749 | DC-37 | AZ | COCHISE | 50518022 | 14S | 27E | 15,16 | GSRB&M |
| 365750 | DC-39 | AZ | COCHISE | 50518023 | 14S | 27E | 15,16,21,22 | GSRB&M |
| 365751 | DC-40 | AZ | COCHISE | 50518024 | 14S | 27E | 15 | GSRB&M |
| 365752 | DC-41 | AZ | COCHISE | 50518025 | 14S | 27E | 15 | GSRB&M |
| 365753 | DC-42 | AZ | COCHISE | 50518026 | 14S | 27E | 15 | GSRB&M |
| 365754 | DC-43 | AZ | COCHISE | 50518027 | 14S | 27E | 15 | GSRB&M |
| 365755 | DC-44 | AZ | COCHISE | 50518028 | 14S | 27E | 15 | GSRB&M |
| 365756 | DC-45 | AZ | COCHISE | 50518029 | 14S | 27E | 15 | GSRB&M |
| 365757 | DC-46 | AZ | COCHISE | 50518030 | 14S | 27E | 15 | GSRB&M |
| 365758 | DC-47 | AZ | COCHISE | 50518031 | 14S | 27E | 14,15 | GSRB&M |
| 365759 | DC-66 | AZ | COCHISE | 50518032 | 14S | 27E | 17,20 | GSRB&M |
| 365760 | DC-67 | AZ | COCHISE | 50518033 | 14S | 27E | 20 | GSRB&M |
| 365761 | DC-68 | AZ | COCHISE | 50518034 | 14S | 27E | 20 | GSRB&M |
| 365762 | DC-69 | AZ | COCHISE | 50518035 | 14S | 27E | 20 | GSRB&M |
| 365763 | DC-70 | AZ | COCHISE | 50518036 | 14S | 27E | 16,17,21,22 | GSRB&M |
| 365764 | DC-71 | AZ | COCHISE | 50518037 | 14S | 27E | 20,21 | GSRB&M |
| 365765 | DC-72 | AZ | COCHISE | 50518038 | 14S | 27E | 20,21 | GSRB&M |
| 365766 | DC-73 | AZ | COCHISE | 50518039 | 14S | 27E | 20,21 | GSRB&M |
| 365767 | DC-74 | AZ | COCHISE | 50518040 | 14S | 27E | 16,21 | GSRB&M |
| 365768 | DC-75 | AZ | COCHISE | 50518041 | 14S | 27E | 21 | GSRB&M |
| 365769 | DC-76 | AZ | COCHISE | 50518042 | 14S | 27E | 21 | GSRB&M |
| 365770 | DC-77 | AZ | COCHISE | 50518043 | 14S | 27E | 21 | GSRB&M |
| 365771 | DC-78 | AZ | COCHISE | 50518044 | 14S | 27E | 16,21 | GSRB&M |
| 365772 | DC-79 | AZ | COCHISE | 50518045 | 14S | 27E | 21 | GSRB&M |
| 365773 | DC-81 | AZ | COCHISE | 50518046 | 14S | 27E | 21,22 | GSRB&M |

| <u>BLM NMC#</u> | <u>Claim Name</u> | <u>State</u> | <u>County</u> | <u>Document #</u> | <u>TWP</u> | <u>RGE</u> | <u>SEC</u> | <u>MER</u> |
|-----------------|-------------------|--------------|---------------|-------------------|------------|------------|------------|------------|
| 365774 | DC-82 | AZ | COCHISE | 50518047 | 14S | 27E | 21,22 | GSRB&M |
| 365775 | DC-83 | AZ | COCHISE | 50518048 | 14S | 27E | 21,22 | GSRB&M |
| 365776 | DC-84 | AZ | COCHISE | 50518049 | 14S | 27E | 21,22 | GSRB&M |
| 365777 | DC-85 | AZ | COCHISE | 50518050 | 14S | 27E | 21,22 | GSRB&M |
| 365778 | DC-86 | AZ | COCHISE | 50518051 | 14S | 27E | 22 | GSRB&M |
| 365779 | DC-87 | AZ | COCHISE | 50518052 | 14S | 27E | 22 | GSRB&M |
| 365780 | DC-88 | AZ | COCHISE | 50518053 | 14S | 27E | 22 | GSRB&M |
| 365781 | DC-89 | AZ | COCHISE | 50518054 | 14S | 27E | 22 | GSRB&M |
| 365782 | DC-90 | AZ | COCHISE | 50518055 | 14S | 27E | 22 | GSRB&M |
| 365783 | DC-91 | AZ | COCHISE | 50518056 | 14S | 27E | 22 | GSRB&M |
| 365784 | DC-92 | AZ | COCHISE | 50518057 | 14S | 27E | 22 | GSRB&M |
| 365785 | DC-93 | AZ | COCHISE | 50518058 | 14S | 27E | 22 | GSRB&M |
| 365786 | DC-94 | AZ | COCHISE | 50518059 | 14S | 27E | 22 | GSRB&M |
| 365787 | DC-95 | AZ | COCHISE | 50518060 | 14S | 27E | 22 | GSRB&M |
| 365788 | DC-96 | AZ | COCHISE | 50518061 | 14S | 27E | 22 | GSRB&M |
| 365789 | DC-97 | AZ | COCHISE | 50518062 | 14S | 27E | 22 | GSRB&M |
| 365790 | DC-98 | AZ | COCHISE | 50518063 | 14S | 27E | 22 | GSRB&M |
| 365791 | DC-99 | AZ | COCHISE | 50518064 | 14S | 27E | 22 | GSRB&M |
| 365792 | DC-100 | AZ | COCHISE | 50518065 | 14S | 27E | 16,17 | GSRB&M |

Total: 112

PHOENIX, ARIZONA

2007 AUG 15 A 8:33

When recorded, mail to:
NewWest Gold USA Inc.
250 South Rock Blvd., Suite 118
Reno, Nevada 89502

AFFIDAVIT OF PAYMENT OF RENTAL FEE
ON UNPATENTED MINING CLAIMS


I, Richard L Fiddler, being first duly sworn, do depose and state as follows:

1. I am making this Affidavit as of the 9th day of August 2007, on behalf of NewWest Gold USA Inc. (NWG), a Delaware Corporation, lessee of the mining claims more particularly described in Exhibit A attached hereto and made a part hereof by this reference, at whose instance the rental fee described below is paid.
2. My mailing address is NewWest Gold USA Inc., 250 South Rock Blvd., Suite 118, Reno Nevada 89502
3. NewWest Gold USA Inc. and the owner intend to hold those claims with this affidavit, and with this affidavit has submitted to the Arizona State Office of the Bureau of Land Management a check in the amount of \$1,500 representing \$125 for each claim as payment of the rental fee required by law and in lieu of assessment work, for the assessment years 2007-2008 ending on September 1, 2008.
4. The current mailing address of the owner of the claims is as follows:

William C. and Laura Lee Barry
9241 East Speedway
Tucson, Arizona 85710

NewWest Gold USA Inc.

By



Richard L. Fiddler

as agent for William C. and Laura Lee Barry

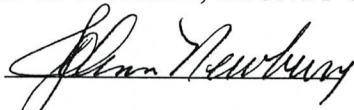
PHOENIX, ARIZONA

2007 AUG 15 A 8:33

RECEIVED
B.L.M. AZ STATE OFFICE

On this 9th day of August, 2007, personally appeared before me, a notary public, Richard L. Fiddler, personally known (or proved) to me to be the person whose name is subscribed to the above instrument who acknowledged that he executed the instrument.

STATE OF NEVADA, COUNTY OF WASHOE SS:



Notary Public

My Commission Expires:

03/26/08




EXHIBIT A
To
Affidavit of Payment of Rental Fees

NewWest Gold USA Inc., whose address is 1658 Cole Boulevard, Building 6, Suite 210, Lakewood Colorado, 80401, owns or controls the unpatented mining claim(s) and/or mill site claim(s) described below. The Certificates of Location are of record in the Arizona State Office of the U.S. Bureau of Land Management (BLM) and in the office of the Cochise County Recorder as follows:

| <u>BLM AMC#</u> | <u>Claim Name</u> | <u>State</u> | <u>County</u> | <u>Document #</u> | <u>TWP</u> | <u>RGE</u> | <u>SEC</u> | <u>MER</u> |
|-----------------|-----------------------|--------------|---------------|-------------------|------------|------------|-------------|------------|
| | | | | | | | Total: 12 | |
| L41266 | KLONDIKE NO. 1 | AZ | COCHISE | 1309/166 | 14S | 27E | 22,27 | GSRB&M |
| 41267 | KLONDIKE NO. 2 | AZ | COCHISE | 1309/168 | 14S | 27E | 22 | GSRB&M |
| 41268 | KLONDIKE NO. 3 | AZ | COCHISE | 1309/170 | 14S | 27E | 22 | GSRB&M |
| 41269 | KLONDIKE NO. 4 | AZ | COCHISE | 1309/172 | 14S | 27E | 22 | GSRB&M |
| 276501 | KLONDIKE NO. 5 | AZ | COCHISE | 871127494 | 14S | 27E | 22,27 | GSRB&M |
| 41270 | ARIZONA NO. 1 | AZ | COCHISE | 1309/174 | 14S | 27E | 22 | GSRB&M |
| 41271 | ARIZONA NO. 2 | AZ | COCHISE | 1309/176 | 14S | 27E | 22 | GSRB&M |
| 41272 | ARIZONA NO. 3 | AZ | COCHISE | 1309/178 | 14S | 27E | 22 | GSRB&M |
| L276497 | ONE MORE CHANCE NO. 1 | AZ | COCHISE | 871127490 | 14S | 27E | 23,26 | GSRB&M |
| 276498 | ONE MORE CHANCE NO. 2 | AZ | COCHISE | 871127491 | 14S | 27E | 26 | GSRB&M |
| 276499 | ONE MORE CHANCE NO. 3 | AZ | COCHISE | 871127492 | 14S | 27E | 26 | GSRB&M |
| 276500 | ONE MORE CHANCE NO. 4 | AZ | COCHISE | 871127493 | 14S | 27E | 22,23,26,27 | GSRB&M |

Total: 12

PHOENIX, ARIZONA

2007 AUG 15 A 8:33

United States Department of the Interior

Bureau of Land Management

BUSINESS & SUPPORT SVCS DIV

ONE N CENTRAL AVE SUITE 800

PHOENIX, AZ 85004 -4427

Phone: (602) 417-9200

Receipt

No:

1544605

Transaction #: 1595993
Date of Transaction: 08/15/2007

| | |
|------------------|---|
| CUSTOMER: | NEW WEST GOLD CORP 250 SOUTH ROCK BLVD #118 RENO,NV 89502 |
|------------------|---|

| LINE # | QTY | DESCRIPTION | REMARKS | UNIT PRICE | TOTAL |
|---------------|------|--|------------------|------------|--------------------|
| 1 | 1.00 | LOCATABLE MINERALS / MINING CLAIMS-NOT NEW-UNADJUD,ONE AUTH NO. ONLY / MINING CLAIM MONEY RECEIVED (455) CASES: AMC260044/\$15500.00 | MAINT 2008 (124) | - n/a - | 15500.00 |
| TOTAL: | | | | | \$15,500.00 |

| PAYMENT INFORMATION | | | | | |
|---------------------|------------------|--|--------------------|--------------|--|
| 1 | AMOUNT: | \$15,500.00 | POSTMARKED: | 8/14/07 0:00 | |
| | TYPE: | CHECK | RECEIVED: | 08/15/2007 | |
| | CHECK NO: | 1187 | | | |
| | NAME: | NEWWEST GOLD USA INC 1658 COLE BLVD STE 210 LAKEWOOD CO 80401 | | | |

| |
|----------------|
| REMARKS |
| |

This receipt was generated by the automated BLM Collections and Billing System and is a paper representation of a portion of the official electronic record contained therein.

AMC 260035

279081

282647

NewWest Gold LLC 286818
A New West Resources Group Company 357467

365714

276497

41266

August 24, 2006

Department of the Interior
Bureau of Land Management
Arizona State Office
Mining Claims Section
222 North Central Avenue
Phoenix, Arizona 85004-2203

RECEIVED
B.L.M. AZ STATE OFFICE
2006 AUG 30 A 9:54
PHOENIX, ARIZONA

RE: Annual Mining Claim Rental Fee

Dear Sir or Madam:

Enclosed, pursuant to CFR 3833.1-5, is an "Affidavit of Payment of Rental Fee" document and two exhibits of 124 mining claims. Please return as soon as possible and the original of these documents will be timely recorded in the public records of the counties where the claims are located.

The documents enclosed are entitled:

| | |
|-----------|-----|
| DC—NWGC | 112 |
| DC--Barry | 12 |

Total 124 claims

Also enclosed is a check in the amount of \$15,500 to cover the required rental fee for the assessment year ending September 1, 2007. This sum represents \$125.00 per mining claim listed in the attached affidavits.

A stamped self-addressed envelope is enclosed to return date-stamped originals and receipt to:

NewWest Gold LLC
250 South Rock Boulevard
Suite 118
Reno Nevada 89509

Thank you,
Richard Fiddler
Project Manager

Sent via FedEx tracking # 844951580512

When recorded, mail to:
NewWest Gold LLC
250 South Rock Blvd., Suite 118
Reno, Nevada 89502

AFFIDAVIT OF PAYMENT OF RENTAL FEE
ON UNPATENTED MINING CLAIMS


I, Richard L Fiddler, being first duly sworn, do depose and state as follows:

1. I am making this Affidavit as of the 29 day of August 2006, on behalf of NewWest Gold LLC (NWG), a Delaware limited liability company, owner of the mining claims more particularly described in Exhibit A attached hereto and made a part hereof by this reference, at whose instance the rental fee described below is paid.
2. My mailing address is NewWest Gold LLC, 250 South Rock Blvd., Suite 118, Reno Nevada 89502
3. The owner of the mining claims intends to hold those claims with this affidavit, and with this affidavit has submitted to the Arizona State Office of the Bureau of Land Management a check in the amount of \$14,000 representing \$125 for each claim as payment of the rental fee required by law and in lieu of assessment work, for the assessment year ending on September 1, 2007.
4. The current mailing address of the owner of the claims is as follows:

NewWest Gold LLC
1658 Cole Boulevard
Building 6, Suite 210
Lakewood, CO 80401


NewWest Gold LLC

By



Richard L. Fiddler as Agent for NWG

On this 29 day of August, 2006, personally appeared before me, a notary public, Richard L. Fiddler, personally known (or proved) to me to be the person whose name is subscribed to the above instrument who acknowledged that he executed the instrument.

STATE OF NEVADA, COUNTY OF WASHOE SS:



Notary Public
My Commission Expires:
July 1, 2008



RECEIVED
B.L.M. AZ STATE OFFICE
2006 AUG 30 A 9:55
PHOENIX, ARIZONA

EXHIBIT A
To
Affidavit of Payment of Rental Fees

NewWest Gold LLC, whose address is 1658 Cole Boulevard, Building 6, Suite 210, Lakewood Colorado, 80401, owns the unpatented mining claim(s) and/or mill site claim(s) described below. The Certificates of Location are of record in the Arizona State Office of the U.S. Bureau of Land Management (BLM) and in the office of the Cochise County Recorder as follows:

| <u>BLM NMC#</u> | <u>Claim Name</u> | <u>State</u> | <u>County</u> | <u>Document #</u> | <u>TWP</u> | <u>RGE</u> | <u>SEC</u> | <u>MER</u> |
|-----------------|--------------------|--------------|---------------|-------------------|------------|------------|------------|------------|
| 260044 | BEARCAT | AZ | COCHISE | 860920661 | 14S | 27E | 22,27 | GSRB&M |
| 260045 | SUSPENSION NO. 4 | AZ | COCHISE | 860920662 | 14S | 27E | 21 | GSRB&M |
| 260035 | MOUNTAIN DEW NO. 1 | AZ | COCHISE | 860920652 | 14S | 27E | 20 | GSRB&M |
| 260036 | MOUNTAIN DEW NO. 2 | AZ | COCHISE | 860920653 | 14S | 27E | 20 | GSRB&M |
| 260037 | MOUNTAIN DEW NO. 3 | AZ | COCHISE | 860920654 | 14S | 27E | 20 | GSRB&M |
| 260038 | TRAM NO. 1 | AZ | COCHISE | 860920655 | 14S | 27E | 20,21 | GSRB&M |
| 260039 | TRAM NO. 2 | AZ | COCHISE | 860920656 | 14S | 27E | 20,21 | GSRB&M |
| 260040 | TRAM NO. 3 | AZ | COCHISE | 860920657 | 14S | 27E | 20,21 | GSRB&M |
| 260041 | CASEY NO. 1 | AZ | COCHISE | 860920658 | 14S | 27E | 21 | GSRB&M |
| 260042 | CASEY NO. 2 | AZ | COCHISE | 860920659 | 14S | 27E | 21 | GSRB&M |
| 260043 | CASEY NO. 3 | AZ | COCHISE | 860920660 | 14S | 27E | 21 | GSRB&M |
| 279081 | CHRYSLER | AZ | COCHISE | 880100151 | 14S | 27E | 27 | GSRB&M |

Total: 112

RECEIVED
 B.L.M. AZ STATE OFFICE

| <u>BLM NMC#</u> | <u>Claim Name</u> | <u>State</u> | <u>County</u> | <u>Document #</u> | <u>TWP</u> | <u>RGE</u> | <u>SEC</u> | <u>MER</u> |
|-----------------|-------------------|--------------|---------------|-------------------|------------|------------|------------|------------|
| 282649 | MERRILY NO. 3 | AZ | COCHISE | 880306340 | 14S | 27E | 20,21 | GSRB&M |
| 282650 | MERRILY NO. 4 | AZ | COCHISE | 880306341 | 14S | 27E | 20,21 | GSRB&M |
| 282651 | MERRILY NO. 5 | AZ | COCHISE | 880306342 | 14S | 27E | 21 | GSRB&M |
| 282652 | MERRILY NO. 6 | AZ | COCHISE | 880306343 | 14S | 27E | 21 | GSRB&M |
| 282653 | MERRILY NO. 7 | AZ | COCHISE | 880306344 | 14S | 27E | 20,21 | GSRB&M |
| 282654 | MERRILY NO. 8 | AZ | COCHISE | 880306345 | 14S | 27E | 21 | GSRB&M |
| 286818 | MERRILY NO. 9 | AZ | COCHISE | 880613582 | 14S | 27E | 21 | GSRB&M |
| 286819 | MERRILY NO. 10 | AZ | COCHISE | 880613583 | 14S | 27E | 21 | GSRB&M |
| 286820 | MERRILY NO. 11 | AZ | COCHISE | 880613584 | 14S | 27E | 21 | GSRB&M |
| 286821 | MERRILY NO. 12 | AZ | COCHISE | 880613585 | 14S | 27E | 21 | GSRB&M |
| 286822 | MERRILY NO. 13 | AZ | COCHISE | 880613586 | 14S | 27E | 27 | GSRB&M |
| 286823 | MERRILY NO. 14 | AZ | COCHISE | 880613587 | 14S | 27E | 27 | GSRB&M |
| 286824 | MERRILY NO. 15 | AZ | COCHISE | 880613588 | 14S | 27E | 27 | GSRB&M |
| 357474 | MOUNTAIN DEW #4 | AZ | COCHISE | 21137228 | 14S | 27E | 20 | GSRB&M |
| 357473 | MOUNTAIN DEW #5 | AZ | COCHISE | 21137227 | 14S | 27E | 20 | GSRB&M |
| 357467 | NWR #1 | AZ | COCHISE | 21137229 | 14S | 27E | 27 | GSRB&M |
| 357468 | NWR #2 | AZ | COCHISE | 21137230 | 14S | 27E | 27 | GSRB&M |
| 357469 | NWR #3 | AZ | COCHISE | 21137231 | 14S | 27E | 27 | GSRB&M |
| 357470 | NWR #4 | AZ | COCHISE | 21137232 | 14S | 27E | 27 | GSRB&M |
| 357471 | NWR #5 | AZ | COCHISE | 21137233 | 14S | 27E | 27 | GSRB&M |
| 357472 | NWR #6 | AZ | COCHISE | 21137234 | 14S | 27E | 27,28 | GSRB&M |
| 365714 | DC-1 | AZ | COCHISE | 50517987 | 14S | 27E | 8,17 | GSRB&M |
| 365715 | DC-2 | AZ | COCHISE | 50517988 | 14S | 27E | 17 | GSRB&M |
| 365716 | DC-3 | AZ | COCHISE | 50517989 | 14S | 27E | 17 | GSRB&M |
| 365717 | DC-4 | AZ | COCHISE | 50517990 | 14S | 27E | 17 | GSRB&M |

| <u>BLM NMC#</u> | <u>Claim Name</u> | <u>State</u> | <u>County</u> | <u>Document #</u> | <u>TWP</u> | <u>RGE</u> | <u>SEC</u> | <u>MER</u> |
|-----------------|-------------------|--------------|---------------|-------------------|------------|------------|------------|------------|
| 365718 | DC-5 | AZ | COCHISE | 50517991 | 14S | 27E | 17 | GSRB&M |
| 365719 | DC-6 | AZ | COCHISE | 50517992 | 14S | 27E | 17 | GSRB&M |
| 365720 | DC-7 | AZ | COCHISE | 50517993 | 14S | 27E | 17 | GSRB&M |
| 365721 | DC-8 | AZ | COCHISE | 50517994 | 14S | 27E | 17 | GSRB&M |
| 365722 | DC-9 | AZ | COCHISE | 50517995 | 14S | 27E | 17 | GSRB&M |
| 365723 | DC-10 | AZ | COCHISE | 50517996 | 14S | 27E | 8,9,16,17 | GSRB&M |
| 365724 | DC-11 | AZ | COCHISE | 50517997 | 14S | 27E | 16,17 | GSRB&M |
| 365725 | DC-12 | AZ | COCHISE | 50517998 | 14S | 27E | 16,17 | GSRB&M |
| 365726 | DC-13 | AZ | COCHISE | 50517999 | 14S | 27E | 16,17 | GSRB&M |
| 365727 | DC-14 | AZ | COCHISE | 50518000 | 14S | 27E | 16,17 | GSRB&M |
| 365728 | DC-15 | AZ | COCHISE | 50518001 | 14S | 27E | 16,17 | GSRB&M |
| 365729 | DC-16 | AZ | COCHISE | 50518002 | 14S | 27E | 9,16 | GSRB&M |
| 365730 | DC-17 | AZ | COCHISE | 50518003 | 14S | 27E | 16 | GSRB&M |
| 365731 | DC-18 | AZ | COCHISE | 50518004 | 14S | 27E | 16 | GSRB&M |
| 365732 | DC-19 | AZ | COCHISE | 50518005 | 14S | 27E | 16 | GSRB&M |
| 365733 | DC-20 | AZ | COCHISE | 50518006 | 14S | 27E | 16 | GSRB&M |
| 365734 | DC-21 | AZ | COCHISE | 50518007 | 14S | 27E | 16 | GSRB&M |
| 365735 | DC-22 | AZ | COCHISE | 50518008 | 14S | 27E | 16 | GSRB&M |
| 365736 | DC-23 | AZ | COCHISE | 50518009 | 14S | 27E | 16 | GSRB&M |
| 365737 | DC-24 | AZ | COCHISE | 50518010 | 14S | 27E | 16 | GSRB&M |
| 365738 | DC-25 | AZ | COCHISE | 50518011 | 14S | 27E | 16 | GSRB&M |
| 365739 | DC-26 | AZ | COCHISE | 50518012 | 14S | 27E | 16 | GSRB&M |
| 365740 | DC-27 | AZ | COCHISE | 50518013 | 14S | 27E | 16 | GSRB&M |
| 365741 | DC-28 | AZ | COCHISE | 50518014 | 14S | 27E | 16 | GSRB&M |
| 365742 | DC-30 | AZ | COCHISE | 50518015 | 14S | 27E | 16 | GSRB&M |
| 365743 | DC-31 | AZ | COCHISE | 50518016 | 14S | 27E | 16 | GSRB&M |
| 365744 | DC-32 | AZ | COCHISE | 50518017 | 14S | 27E | 15,16 | GSRB&M |
| 365745 | DC-33 | AZ | COCHISE | 50518018 | 14S | 27E | 15,16 | GSRB&M |

| <u>BLM NMC#</u> | <u>Claim Name</u> | <u>State</u> | <u>County</u> | <u>Document #</u> | <u>TWP</u> | <u>RGE</u> | <u>SEC</u> | <u>MER</u> |
|-----------------|-------------------|--------------|---------------|-------------------|------------|------------|-------------|------------|
| 365746 | DC-34 | AZ | COCHISE | 50518019 | 14S | 27E | 15,16 | GSRB&M |
| 365747 | DC-35 | AZ | COCHISE | 50518020 | 14S | 27E | 15,16 | GSRB&M |
| 365748 | DC-36 | AZ | COCHISE | 50518021 | 14S | 27E | 15,16 | GSRB&M |
| 365749 | DC-37 | AZ | COCHISE | 50518022 | 14S | 27E | 15,16 | GSRB&M |
| 365750 | DC-39 | AZ | COCHISE | 50518023 | 14S | 27E | 15,16,21,22 | GSRB&M |
| 365751 | DC-40 | AZ | COCHISE | 50518024 | 14S | 27E | 15 | GSRB&M |
| 365752 | DC-41 | AZ | COCHISE | 50518025 | 14S | 27E | 15 | GSRB&M |
| 365753 | DC-42 | AZ | COCHISE | 50518026 | 14S | 27E | 15 | GSRB&M |
| 365754 | DC-43 | AZ | COCHISE | 50518027 | 14S | 27E | 15 | GSRB&M |
| 365755 | DC-44 | AZ | COCHISE | 50518028 | 14S | 27E | 15 | GSRB&M |
| 365756 | DC-45 | AZ | COCHISE | 50518029 | 14S | 27E | 15 | GSRB&M |
| 365757 | DC-46 | AZ | COCHISE | 50518030 | 14S | 27E | 15 | GSRB&M |
| 365758 | DC-47 | AZ | COCHISE | 50518031 | 14S | 27E | 14,15 | GSRB&M |
| 365759 | DC-66 | AZ | COCHISE | 50518032 | 14S | 27E | 17,20 | GSRB&M |
| 365760 | DC-67 | AZ | COCHISE | 50518033 | 14S | 27E | 20 | GSRB&M |
| 365761 | DC-68 | AZ | COCHISE | 50518034 | 14S | 27E | 20 | GSRB&M |
| 365762 | DC-69 | AZ | COCHISE | 50518035 | 14S | 27E | 20 | GSRB&M |
| 365763 | DC-70 | AZ | COCHISE | 50518036 | 14S | 27E | 16,17,21,22 | GSRB&M |
| 365764 | DC-71 | AZ | COCHISE | 50518037 | 14S | 27E | 20,21 | GSRB&M |
| 365765 | DC-72 | AZ | COCHISE | 50518038 | 14S | 27E | 20,21 | GSRB&M |
| 365766 | DC-73 | AZ | COCHISE | 50518039 | 14S | 27E | 20,21 | GSRB&M |
| 365767 | DC-74 | AZ | COCHISE | 50518040 | 14S | 27E | 16,21 | GSRB&M |
| 365768 | DC-75 | AZ | COCHISE | 50518041 | 14S | 27E | 21 | GSRB&M |
| 365769 | DC-76 | AZ | COCHISE | 50518042 | 14S | 27E | 21 | GSRB&M |
| 365770 | DC-77 | AZ | COCHISE | 50518043 | 14S | 27E | 21 | GSRB&M |
| 365771 | DC-78 | AZ | COCHISE | 50518044 | 14S | 27E | 16,21 | GSRB&M |
| 365772 | DC-79 | AZ | COCHISE | 50518045 | 14S | 27E | 21 | GSRB&M |
| 365773 | DC-81 | AZ | COCHISE | 50518046 | 14S | 27E | 21,22 | GSRB&M |

| <u>BLM NMC#</u> | <u>Claim Name</u> | <u>State</u> | <u>County</u> | <u>Document #</u> | <u>TWP</u> | <u>RGE</u> | <u>SEC</u> | <u>MER</u> |
|-----------------|-------------------|--------------|---------------|-------------------|------------|------------|------------|------------|
| 365774 | DC-82 | AZ | COCHISE | 50518047 | 14S | 27E | 21,22 | GSRB&M |
| 365775 | DC-83 | AZ | COCHISE | 50518048 | 14S | 27E | 21,22 | GSRB&M |
| 365776 | DC-84 | AZ | COCHISE | 50518049 | 14S | 27E | 21,22 | GSRB&M |
| 365777 | DC-85 | AZ | COCHISE | 50518050 | 14S | 27E | 21,22 | GSRB&M |
| 365778 | DC-86 | AZ | COCHISE | 50518051 | 14S | 27E | 22 | GSRB&M |
| 365779 | DC-87 | AZ | COCHISE | 50518052 | 14S | 27E | 22 | GSRB&M |
| 365780 | DC-88 | AZ | COCHISE | 50518053 | 14S | 27E | 22 | GSRB&M |
| 365781 | DC-89 | AZ | COCHISE | 50518054 | 14S | 27E | 22 | GSRB&M |
| 365782 | DC-90 | AZ | COCHISE | 50518055 | 14S | 27E | 22 | GSRB&M |
| 365783 | DC-91 | AZ | COCHISE | 50518056 | 14S | 27E | 22 | GSRB&M |
| 365784 | DC-92 | AZ | COCHISE | 50518057 | 14S | 27E | 22 | GSRB&M |
| 365785 | DC-93 | AZ | COCHISE | 50518058 | 14S | 27E | 22 | GSRB&M |
| 365786 | DC-94 | AZ | COCHISE | 50518059 | 14S | 27E | 22 | GSRB&M |
| 365787 | DC-95 | AZ | COCHISE | 50518060 | 14S | 27E | 22 | GSRB&M |
| 365788 | DC-96 | AZ | COCHISE | 50518061 | 14S | 27E | 22 | GSRB&M |
| 365789 | DC-97 | AZ | COCHISE | 50518062 | 14S | 27E | 22 | GSRB&M |
| 365790 | DC-98 | AZ | COCHISE | 50518063 | 14S | 27E | 22 | GSRB&M |
| 365791 | DC-99 | AZ | COCHISE | 50518064 | 14S | 27E | 22 | GSRB&M |
| 365792 | DC-100 | AZ | COCHISE | 50518065 | 14S | 27E | 16,17 | GSRB&M |

Total: 112

PHOENIX, ARIZONA

2006 AUG 30 9:55

Affsum07.xls, DOS CABEZAS AZ NWG 8/29/2006

RECEIVED

When recorded, mail to:
NewWest Gold LLC
250 South Rock Blvd., Suite 118
Reno, Nevada 89502

**AFFIDAVIT OF PAYMENT OF RENTAL FEE
ON UNPATENTED MINING CLAIMS**


I, Richard L Fiddler, being first duly sworn, do depose and state as follows:

1. I am making this Affidavit as of the 28 day of August 2006, on behalf of NewWest Gold LLC (NWG), a Delaware limited liability company, lessee of the mining claims more particularly described in Exhibit A attached hereto and made a part hereof by this reference, at whose instance the rental fee described below is paid.
2. My mailing address is NewWest Gold LLC, 250 South Rock Blvd., Suite 118, Reno Nevada 89502
3. NewWest Gold LLC and the owner intend to hold those claims with this affidavit, and with this affidavit has submitted to the Arizona State Office of the Bureau of Land Management a check in the amount of \$1,500 representing \$125 for each claim as payment of the rental fee required by law and in lieu of assessment work, for the assessment year ending on September 1, 2007.
4. The current mailing address of the owner of the claims is as follows:

William C. and Laura Lee Barry
9241 East Speedway
Tucson, Arizona 85710

NewWest Gold LLC

By


Richard L. Fiddler

as agent for William C. and Laura Lee Barry


PHOENIX, ARIZONA

2006 AUG 30 A 9:55

RECEIVED
B.L.M. AZ STATE OFFICE

On this 28 day of August, 2006, personally appeared before me, a notary public, Richard L. Fiddler, personally known (or proved) to me to be the person whose name is subscribed to the above instrument who acknowledged that he executed the instrument.

STATE OF NEVADA, COUNTY OF WASHOE SS:



Notary Public
My Commission Expires:

July 1, 2008




EXHIBIT A
To
Affidavit of Payment of Rental Fees

NewWest Gold LLC, whose address is 1658 Cole Boulevard, Building 6, Suite 210, Lakewood Colorado, 80401, leases the unpatented mining claim(s) and/or mill site claim(s) described below. The Certificates of Location are of record in the Arizona State Office of the U.S. Bureau of Land Management (BLM) and in the office of the Cochise County Recorder as follows:

| Total: 12 | | | | | | | | |
|-----------------|-----------------------|--------------|---------------|-------------------|------------|------------|-------------|------------|
| <u>BLM AMC#</u> | <u>Claim Name</u> | <u>State</u> | <u>County</u> | <u>Document #</u> | <u>TWP</u> | <u>RGE</u> | <u>SEC</u> | <u>MER</u> |
| 41266 | KLONDIKE NO. 1 | AZ | COCHISE | 1309/166 | 14S | 27E | 22,27 | GSRB&M |
| 41267 | KLONDIKE NO. 2 | AZ | COCHISE | 1309/168 | 14S | 27E | 22 | GSRB&M |
| 41268 | KLONDIKE NO. 3 | AZ | COCHISE | 1309/170 | 14S | 27E | 22 | GSRB&M |
| 41269 | KLONDIKE NO. 4 | AZ | COCHISE | 1309/172 | 14S | 27E | 22 | GSRB&M |
| 276501 | KLONDIKE NO. 5 | AZ | COCHISE | 871127494 | 14S | 27E | 22,27 | GSRB&M |
| | | | | | | | | GSRB&M |
| 41270 | ARIZONA NO. 1 | AZ | COCHISE | 1309/174 | 14S | 27E | 22 | GSRB&M |
| 41271 | ARIZONA NO. 2 | AZ | COCHISE | 1309/176 | 14S | 27E | 22 | GSRB&M |
| 41272 | ARIZONA NO. 3 | AZ | COCHISE | 1309/178 | 14S | 27E | 22 | GSRB&M |
| | | | | | | | | GSRB&M |
| 276497 | ONE MORE CHANCE NO. 1 | AZ | COCHISE | 871127490 | 14S | 27E | 23,26 | GSRB&M |
| 276498 | ONE MORE CHANCE NO. 2 | AZ | COCHISE | 871127491 | 14S | 27E | 26 | GSRB&M |
| 276499 | ONE MORE CHANCE NO. 3 | AZ | COCHISE | 871127492 | 14S | 27E | 26 | GSRB&M |
| 276500 | ONE MORE CHANCE NO. 4 | AZ | COCHISE | 871127493 | 14S | 27E | 22,23,26,27 | GSRB&M |

Total: 12 ✓

PHOENIX, ARIZONA

2006 AUG 30 9:55

RECEIVED
 B.L.M. AZ STATE OFFICE
 8/29/2006
 Affsum07.xls, DC AZ BARRY

Message:

124 ROWS RETRIEVED

CBS Export Results Report

Include Resolved Records

Record Status

- Error Records (E/M/I)
- Accepted Records (A/W)
- "On Hold" Records (H)
- All Records (for s/n or receipt nr)
- Exported, No Results From CBS
- New (not yet exported)

Enter export Date (mm/dd/yyyy)

Serial Number match (optional)

Receipt Nr (optional)

Export Nr (exclusive)

LR2000 User (defaults to login)

Query

Search Criteria Responsible Ar

ALL

1353513

ALL

Reset

- User (U,X)
- Programme
- All (U,P,X)

User

Lead

260035

279081

282647

286818

357467

365714

41266

276497

Amc 260035 - 260045

279081

282649 - 282654

286818 - 286824

357467 - 357474

365714 - 365792

41266 - 41272

276497 - 276501

ENTERED INTO COMPUTER

SEP 19 2006 **PB** VERIFIED

United States Department of the Interior
Bureau of Land Management
 BUSINESS & SUPPORT SVCS DIV
 ONE N CENTRAL AVE
 PHOENIX, AZ 85004 -2203
 Phone: (602) 417-9200

Receipt

No:

1353513


| | |
|--|---|
| Transaction #: 1398894 | ENTERED INTO COMPUTER SEP 19 2006 <i>FB</i> |
| Date of Transaction: 09/07/2006 | |
| CUSTOMER: | NEW WEST GOLD CORP 250 SOUTH ROCK BLVD #118 RENO,NV 89502 |

| LINE # | QTY | DESCRIPTION | REMARKS | UNIT PRICE | TOTAL |
|---------------|------|---|----------------------|------------|--------------------|
| 1 | 1.00 | LOCATABLE MINERALS / MINING CLAIMS-NOT NEW-UNADJUD,ONE AUTH NO. ONLY / MINING CLAIM MONEY RECEIVED (455) CASES: AMC260044/\$15500.00 | MAINT FEE 2007 (124) | - n/a - | 15500.00 |
| TOTAL: | | | | | \$15,500.00 |

| PAYMENT INFORMATION | | | | | |
|---------------------|-----------|---|-------------|------------|--|
| 1 | AMOUNT: | \$15,500.00 | POSTMARKED: | 08/29/2006 | |
| | TYPE: | CHECK | RECEIVED: | 08/30/2006 | |
| | CHECK NO: | 000026 | | | |
| | NAME: | NEW WEST GOLD USA, INC 250 SOUTH ROCK BLVD #118 RENO NV 89502 | | | |

| REMARKS |
|---------|
| |

This receipt was generated by the automated BLM Collections and Billing System and is a paper representation of a portion of the official electronic record contained therein.



NewWest Gold Corp.
A New West Resources Group Company

August 26, 2005

Department of the Interior
Bureau of Land Management
Arizona State Office
Mining Claims Section
222 North Central Avenue
Phoenix, Arizona 85004-2203

AMC 260035
AMC 279081
AMC 282647
AMC 286818
AMC 365714
AMC 41266
AMC 276501

RE: Annual Mining Claim Rental Fee

Dear Sir or Madam:

Enclosed, pursuant to CFR 3833.1-5, is an "Affidavit of Payment of Rental Fee" document and two exhibits of 124 mining claims. Please return as soon as possible and the original of these documents will be timely recorded in the public records of the counties where the claims are located.

The documents enclosed are entitled:

| | |
|-----------|-----|
| DC—NWGC | 112 |
| DC--Barry | 12 |

Total 124 claims *dm*

Also enclosed is a check in the amount of \$15,500 to cover the required rental fee for the assessment year ending September 1, 2006. This sum represents \$125.00 per mining claim listed in the attached affidavits.

A stamped self-addressed envelope is enclosed to return date-stamped originals and receipt to:

NewWest Gold Corporation
250 South Rock Boulevard
Suite 118
Reno Nevada 89509

Thank you,
Richard Fiddler
Project Manager

RECEIVED
BUREAU OF
LAND MANAGEMENT
2005 AUG 29 P 1:45
ARIZONA
STATE OFFICE
PHOENIX, ARIZONA

ENTERED IN COMPUTER

RE 9/12/05

When recorded, mail to:
NewWest Gold Corporation
250 South Rock Blvd., Suite 118
Reno, Nevada 89502

**AFFIDAVIT OF PAYMENT OF RENTAL FEE
ON UNPATENTED MINING CLAIMS**

I, Richard L Fiddler, being first duly sworn, do depose and state as follows:

1. I am making this Affidavit as of the 15 day of August 2005, on behalf of NewWest Gold Corporation (NWGC), a Delaware Corporation, owner of the mining claims more particularly described in Exhibit A attached hereto and made a part hereof by this reference, at whose instance the rental fee described below is paid.
2. My mailing address is NewWest Gold Corporation, 250 South Rock Blvd., Suite 118, Reno Nevada 89502
3. The owner of the mining claims intends to hold those claims with this affidavit, and with this affidavit has submitted to the Arizona State Office of the Bureau of Land Management a check in the amount of \$14,000 representing \$125 for each claim as payment of the rental fee required by law and in lieu of assessment work, for the assessment year ending on September 1, 2006.
4. The current mailing address of the owner of the claims is as follows:

NewWest Gold Corporation
1658 Cole Boulevard
Building 6, Suite 210
Lakewood, CO 80401

NewWest Gold Corp.

By

Richard L. Fiddler

Richard L. Fiddler as Agent for NWGC

On this 15 day of August, 2005, personally appeared before me, a notary public, Richard L. Fiddler, personally known (or proved) to me to be the person whose name is subscribed to the above instrument who acknowledged that he executed the instrument.

STATE OF NEVADA, COUNTY OF WASHOE SS:

Wendy Valeria Esquibel
Notary Public

My Commission Expires:

7/21/09

RECEIVED
BUREAU OF
LAND MANAGEMENT
2005 AUG 29 P 1:45
ARIZONA
STATE OFFICE
PHOENIX, ARIZONA


 WENDY VALERIA ESQUIBEL
Notary Public - State of Nevada
Appointment Recorded in Washoe County
No: 05-98379-2 - Expires July 21, 2009

EXHIBIT A
To
Affidavit of Payment of Rental Fees

NewWest Gold Corporation, whose address is 1658 Cole Boulevard, Building 6, Suite 210, Lakewood Colorado, 80401, owns the unpatented mining claim(s) and/or mill site claim(s) described below. The Certificates of Location are of record in the Arizona State Office of the U.S. Bureau of Land Management (BLM) and in the office of the Cochise County Recorder as follows:

| <u>BLM #.-NMC</u> | <u>Claim Name</u> | <u>State</u> | <u>County</u> | <u>Document #</u> | <u>TWP</u> | Total: | | <u>MER</u> |
|-------------------|--------------------|--------------|---------------|-------------------|------------|------------|--------------|------------|
| | | | | | | <u>RGE</u> | <u>SEC</u> | |
| 260044 | BEARCAT | AZ | COCHISE | 860920661 | 14S | 27E | 112 22,27 | GSRB&M |
| 260045 | SUSPENSION NO. 4 | AZ | COCHISE | 860920662 | 14S | 27E | 21 | GSRB&M |
| 260035 | MOUNTAIN DEW NO. 1 | AZ | COCHISE | 860920652 | 14S | 27E | 20 | GSRB&M |
| 260036 | MOUNTAIN DEW NO. 2 | AZ | COCHISE | 860920653 | 14S | 27E | 20 | GSRB&M |
| 260037 | MOUNTAIN DEW NO. 3 | AZ | COCHISE | 860920654 | 14S | 27E | 20 | GSRB&M |
| 260038 | TRAM NO. 1 | AZ | COCHISE | 860920655 | 14S | 27E | 20,21 | GSRB&M |
| 260039 | TRAM NO. 2 | AZ | COCHISE | 860920656 | 14S | 27E | 20,21 | GSRB&M |
| 260040 | TRAM NO. 3 | AZ | COCHISE | 860920657 | 14S | 27E | 20,21 | GSRB&M |
| 260041 | CASEY NO. 1 | AZ | COCHISE | 860920658 | 14S | 27E | 21 | GSRB&M |
| 260042 | CASEY NO. 2 | AZ | COCHISE | 860920659 | 14S | 27E | 21 | GSRB&M |
| 260043 | CASEY NO. 3 | AZ | COCHISE | 860920660 | 14S | 27E | 21 | GSRB&M |
| 279081 | CHRYSLER | AZ | COCHISE | 880100151 | 14S | 27E | 27 | GSRB&M |
| 282649 | MERRILY NO. 3 | AZ | COCHISE | 880306340 | 14S | 27E | 20,21 | GSRB&M |
| 282650 | MERRILY NO. 4 | AZ | COCHISE | 880306341 | 14S | 27E | 20,21 | GSRB&M |
| 282651 | MERRILY NO. 5 | AZ | COCHISE | 880306342 | 14S | 27E | 21 | GSRB&M |
| 282652 | MERRILY NO. 6 | AZ | COCHISE | 880306343 | 14S | 27E | 21 | GSRB&M |
| 282653 | MERRILY NO. 7 | AZ | COCHISE | 880306344 | 14S | 27E | 20,21 | GSRB&M |
| 282654 | MERRILY NO. 8 | AZ | COCHISE | 880306345 | 14S | 27E | 21 | GSRB&M |
| 286818 | MERRILY NO. 9 | AZ | COCHISE | 880613582 | 14S | 27E | 21 | GSRB&M |
| 286819 | MERRILY NO. 10 | AZ | COCHISE | 880613583 | 14S | 27E | 21 | GSRB&M |
| 286820 | MERRILY NO. 11 | AZ | COCHISE | 880613584 | 14S | 27E | 21 | GSRB&M |
| 286821 | MERRILY NO. 12 | AZ | COCHISE | 880613585 | 14S | 27E | 21 | GSRB&M |
| 286822 | MERRILY NO. 13 | AZ | COCHISE | 880613586 | 14S | 27E | 27 | GSRB&M |
| 286823 | MERRILY NO. 14 | AZ | COCHISE | 880613587 | 14S | 27E | 27 | GSRB&M |
| 286824 | MERRILY NO. 15 | AZ | COCHISE | 880613588 | 14S | 27E | 27 | GSRB&M |
| 357474 | MOUNTAIN DEW #4 | AZ | COCHISE | 21137228 | 14S | 27E | 20 | GSRB&M |
| 357473 | MOUNTAIN DEW #5 | AZ | COCHISE | 21137227 | 14S | 27E | 20 | GSRB&M |
| 357467 | NWR #1 | AZ | COCHISE | 21137229 | 14S | 27E | 27 | GSRB&M |
| 357468 | NWR #2 | AZ | COCHISE | 21137230 | 14S | 27E | 27 | GSRB&M |
| 357469 | NWR #3 | AZ | COCHISE | 21137231 | 14S | 27E | 27 | GSRB&M |
| 357470 | NWR #4 | AZ | COCHISE | 21137232 | 14S | 27E | 27 | GSRB&M |
| 357471 | NWR #5 | AZ | COCHISE | 21137233 | 14S | 27E | 27 | GSRB&M |
| 357472 | NWR #6 | AZ | COCHISE | 21137234 | 14S | 27E | 27,28 | GSRB&M |
| 365714 | DC-1 | AZ | COCHISE | 50517987 | 14S | 27E | 8,17 | GSRB&M |
| 365715 | DC-2 | AZ | COCHISE | 50517988 | 14S | 27E | 17 | GSRB&M |
| 365716 | DC-3 | AZ | COCHISE | 50517989 | 14S | 27E | 17 | GSRB&M |
| 365717 | DC-4 | AZ | COCHISE | 50517990 | 14S | 27E | 17 | GSRB&M |
| 365718 | DC-5 | AZ | COCHISE | 50517991 | 14S | 27E | 17 | GSRB&M |

RECEIVED
 BUREAU OF
 LAND MANAGEMENT
 PHOENIX, ARIZONA
 STATE OFFICE
 11/12/05

38

ENTERED IN COMPUTER

RE 9/12/05

| <u>BLM #.-NMC</u> | <u>Claim Name</u> | <u>State</u> | <u>County</u> | <u>Document #</u> | <u>TWP</u> | <u>RGE</u> | <u>SEC</u> | <u>MER</u> |
|-------------------|-------------------|--------------|---------------|-------------------|------------|------------|-------------|------------|
| 365719 | DC-6 | AZ | COCHISE | 50517992 | 14S | 27E | 17 | GSRB&M |
| 365720 | DC-7 | AZ | COCHISE | 50517993 | 14S | 27E | 17 | GSRB&M |
| 365721 | DC-8 | AZ | COCHISE | 50517994 | 14S | 27E | 17 | GSRB&M |
| 365722 | DC-9 | AZ | COCHISE | 50517995 | 14S | 27E | 17 | GSRB&M |
| 365723 | DC-10 | AZ | COCHISE | 50517996 | 14S | 27E | 8,9,16,17 | GSRB&M |
| 365724 | DC-11 | AZ | COCHISE | 50517997 | 14S | 27E | 16,17 | GSRB&M |
| 365725 | DC-12 | AZ | COCHISE | 50517998 | 14S | 27E | 16,17 | GSRB&M |
| 365726 | DC-13 | AZ | COCHISE | 50517999 | 14S | 27E | 16,17 | GSRB&M |
| 365727 | DC-14 | AZ | COCHISE | 50518000 | 14S | 27E | 16,17 | GSRB&M |
| 365728 | DC-15 | AZ | COCHISE | 50518001 | 14S | 27E | 16,17 | GSRB&M |
| 365729 | DC-16 | AZ | COCHISE | 50518002 | 14S | 27E | 9,16 | GSRB&M |
| 365730 | DC-17 | AZ | COCHISE | 50518003 | 14S | 27E | 16 | GSRB&M |
| 365731 | DC-18 | AZ | COCHISE | 50518004 | 14S | 27E | 16 | GSRB&M |
| 365732 | DC-19 | AZ | COCHISE | 50518005 | 14S | 27E | 16 | GSRB&M |
| 365733 | DC-20 | AZ | COCHISE | 50518006 | 14S | 27E | 16 | GSRB&M |
| 365734 | DC-21 | AZ | COCHISE | 50518007 | 14S | 27E | 16 | GSRB&M |
| 365735 | DC-22 | AZ | COCHISE | 50518008 | 14S | 27E | 16 | GSRB&M |
| 365736 | DC-23 | AZ | COCHISE | 50518009 | 14S | 27E | 16 | GSRB&M |
| 365737 | DC-24 | AZ | COCHISE | 50518010 | 14S | 27E | 16 | GSRB&M |
| 365738 | DC-25 | AZ | COCHISE | 50518011 | 14S | 27E | 16 | GSRB&M |
| 365739 | DC-26 | AZ | COCHISE | 50518012 | 14S | 27E | 16 | GSRB&M |
| 365740 | DC-27 | AZ | COCHISE | 50518013 | 14S | 27E | 16 | GSRB&M |
| 365741 | DC-28 | AZ | COCHISE | 50518014 | 14S | 27E | 16 | GSRB&M |
| 365742 | DC-30 | AZ | COCHISE | 50518015 | 14S | 27E | 16 | GSRB&M |
| 365743 | DC-31 | AZ | COCHISE | 50518016 | 14S | 27E | 16 | GSRB&M |
| 365744 | DC-32 | AZ | COCHISE | 50518017 | 14S | 27E | 15,16 | GSRB&M |
| 365745 | DC-33 | AZ | COCHISE | 50518018 | 14S | 27E | 15,16 | GSRB&M |
| 365746 | DC-34 | AZ | COCHISE | 50518019 | 14S | 27E | 15,16 | GSRB&M |
| 365747 | DC-35 | AZ | COCHISE | 50518020 | 14S | 27E | 15,16 | GSRB&M |
| 365748 | DC-36 | AZ | COCHISE | 50518021 | 14S | 27E | 15,16 | GSRB&M |
| 365749 | DC-37 | AZ | COCHISE | 50518022 | 14S | 27E | 15,16 | GSRB&M |
| 365750 | DC-39 | AZ | COCHISE | 50518023 | 14S | 27E | 15,16,21,22 | GSRB&M |
| 365751 | DC-40 | AZ | COCHISE | 50518024 | 14S | 27E | 15 | GSRB&M |
| 365752 | DC-41 | AZ | COCHISE | 50518025 | 14S | 27E | 15 | GSRB&M |
| 365753 | DC-42 | AZ | COCHISE | 50518026 | 14S | 27E | 15 | GSRB&M |
| 365754 | DC-43 | AZ | COCHISE | 50518027 | 14S | 27E | 15 | GSRB&M |
| 365755 | DC-44 | AZ | COCHISE | 50518028 | 14S | 27E | 15 | GSRB&M |
| 365756 | DC-45 | AZ | COCHISE | 50518029 | 14S | 27E | 15 | GSRB&M |
| 365757 | DC-46 | AZ | COCHISE | 50518030 | 14S | 27E | 15 | GSRB&M |
| 365758 | DC-47 | AZ | COCHISE | 50518031 | 14S | 27E | 14,15 | GSRB&M |
| 365759 | DC-66 | AZ | COCHISE | 50518032 | 14S | 27E | 17,20 | GSRB&M |
| 365760 | DC-67 | AZ | COCHISE | 50518033 | 14S | 27E | 20 | GSRB&M |
| 365761 | DC-68 | AZ | COCHISE | 50518034 | 14S | 27E | 20 | GSRB&M |
| 365762 | DC-69 | AZ | COCHISE | 50518035 | 14S | 27E | 20 | GSRB&M |
| 365763 | DC-70 | AZ | COCHISE | 50518036 | 14S | 27E | 16,17,21,22 | GSRB&M |
| 365764 | DC-71 | AZ | COCHISE | 50518037 | 14S | 27E | 20,21 | GSRB&M |
| 365765 | DC-72 | AZ | COCHISE | 50518038 | 14S | 27E | 20,21 | GSRB&M |
| 365766 | DC-73 | AZ | COCHISE | 50518039 | 14S | 27E | 20,21 | GSRB&M |
| 365767 | DC-74 | AZ | COCHISE | 50518040 | 14S | 27E | 16,21 | GSRB&M |
| 365768 | DC-75 | AZ | COCHISE | 50518041 | 14S | 27E | 21 | GSRB&M |
| 365769 | DC-76 | AZ | COCHISE | 50518042 | 14S | 27E | 21 | GSRB&M |
| 365770 | DC-77 | AZ | COCHISE | 50518043 | 14S | 27E | 21 | GSRB&M |
| 365771 | DC-78 | AZ | COCHISE | 50518044 | 14S | 27E | 16,21 | GSRB&M |
| 365772 | DC-79 | AZ | COCHISE | 50518045 | 14S | 27E | 21 | GSRB&M |
| 365773 | DC-81 | AZ | COCHISE | 50518046 | 14S | 27E | 21,22 | GSRB&M |
| 365774 | DC-82 | AZ | COCHISE | 50518047 | 14S | 27E | 21,22 | GSRB&M |
| 365775 | DC-83 | AZ | COCHISE | 50518048 | 14S | 27E | 21,22 | GSRB&M |
| 365776 | DC-84 | AZ | COCHISE | 50518049 | 14S | 27E | 21,22 | GSRB&M |

RECEIVED
 LAND MANAGEMENT
 BUREAU OF
 PHOENIX, ARIZONA
 STATE OFFICE
 05/15/05 2:01 PM

58

ENTERED IN COMPUTER

RE 9/12/05

| <u>BLM #.-NMC</u> | <u>Claim Name</u> | <u>State</u> | <u>County</u> | <u>Document #</u> | <u>TWP</u> | <u>RGE</u> | <u>SEC</u> | <u>MER</u> |
|-------------------|-------------------|--------------|---------------|-------------------|------------|------------|------------|------------|
| 365777 | DC-85 | AZ | COCHISE | 50518050 | 14S | 27E | 21,22 | GSRB&M |
| 365778 | DC-86 | AZ | COCHISE | 50518051 | 14S | 27E | 22 | GSRB&M |
| 365779 | DC-87 | AZ | COCHISE | 50518052 | 14S | 27E | 22 | GSRB&M |
| 365780 | DC-88 | AZ | COCHISE | 50518053 | 14S | 27E | 22 | GSRB&M |
| 365781 | DC-89 | AZ | COCHISE | 50518054 | 14S | 27E | 22 | GSRB&M |
| 365782 | DC-90 | AZ | COCHISE | 50518055 | 14S | 27E | 22 | GSRB&M |
| 365783 | DC-91 | AZ | COCHISE | 50518056 | 14S | 27E | 22 | GSRB&M |
| 365784 | DC-92 | AZ | COCHISE | 50518057 | 14S | 27E | 22 | GSRB&M |
| 365785 | DC-93 | AZ | COCHISE | 50518058 | 14S | 27E | 22 | GSRB&M |
| 365786 | DC-94 | AZ | COCHISE | 50518059 | 14S | 27E | 22 | GSRB&M |
| 365787 | DC-95 | AZ | COCHISE | 50518060 | 14S | 27E | 22 | GSRB&M |
| 365788 | DC-96 | AZ | COCHISE | 50518061 | 14S | 27E | 22 | GSRB&M |
| 365789 | DC-97 | AZ | COCHISE | 50518062 | 14S | 27E | 22 | GSRB&M |
| 365790 | DC-98 | AZ | COCHISE | 50518063 | 14S | 27E | 22 | GSRB&M |
| 365791 | DC-99 | AZ | COCHISE | 50518064 | 14S | 27E | 22 | GSRB&M |
| 365792 | DC-100 | AZ | COCHISE | 50518065 | 14S | 27E | 16,17 | GSRB&M |

Total: 112

16

Total 112 dm

RECEIVED
BUREAU OF
LAND MANAGEMENT
2005 AUG 29 P 1:45
ARIZONA
STATE OFFICE
PHOENIX, ARIZONA

ENTERED IN COMPUTER

RE 9/12/05

520-432-8368

When recorded, mail to:
NewWest Gold Corporation
250 South Rock Blvd., Suite 118
Reno, Nevada 89502

AFFIDAVIT OF PAYMENT OF RENTAL FEE
ON UNPATENTED MINING CLAIMS

I, Richard L Fiddler, being first duly sworn, do depose and state as follows:

1. I am making this Affidavit as of the 15 day of August 2005, on behalf of NewWest Gold Corporation (NWGC), a Delaware Corporation, lessee of the mining claims more particularly described in Exhibit A attached hereto and made a part hereof by this reference, at whose instance the rental fee described below is paid.
2. My mailing address is NewWest Gold Corporation, 250 South Rock Blvd., Suite 118, Reno Nevada 89502
3. NewWest Gold Corporation and the owner intend to hold those claims with this affidavit, and with this affidavit has submitted to the Arizona State Office of the Bureau of Land Management a check in the amount of \$1,500 representing \$125 for each claim as payment of the rental fee required by law and in lieu of assessment work, for the assessment year ending on September 1, 2006.
4. The current mailing address of the owner of the claims is as follows:

William C. and Laura Lee Barry
9241 East Speedway
Tucson, Arizona 85710

NewWest Gold Corp.

By Richard L. Fiddler
Richard L. Fiddler

as agent for William C. and Laura Lee Barry

RECEIVED
BUREAU OF
LAND MANAGEMENT
2005 AUG 29 P 1:40
ARIZONA
STATE OFFICE
PHOENIX, ARIZONA

On this 15 day of August, 2005, personally appeared before me, a notary public, Richard Fiddler, personally known (or proved) to me to be the person whose name is subscribed to the above instrument who acknowledged that he executed the instrument
STATE OF NEVADA, COUNTY OF WASHOE 88:

Wendy Valeria Esquibel
Notary Public

WENDY VALERIA ESQUIBEL
Notary Public - State of Nevada
Appointment Recorded in Washoe County
No: 05-98379-2 - Expires July 21, 2009

My Commission Expires:
7/21/09

EXHIBIT A
To
Affidavit of Payment of Rental Fees

NewWest Gold Corporation whose address is 1658 Cole Boulevard, Building 6, Suite 210, Lakewood Colorado, 80401, leases the unpatented mining claim(s) and/or mill site claim(s) described below. The Certificates of Location are of record in the Arizona State Office of the U.S. Bureau of Land Management (BLM) and in the office of the Cochise County Recorder as follows:

| | | Total: 12 | | | | | | |
|-------------------|-----------------------|--------------|---------------|-------------------|------------|------------|-------------|------------|
| <u>BLM #.-AMC</u> | <u>Claim Name</u> | <u>State</u> | <u>County</u> | <u>Document #</u> | <u>TWP</u> | <u>RGE</u> | <u>SEC</u> | <u>MER</u> |
| 41266 | KLONDIKE NO. 1 | AZ | COCHISE | 1309/166 | 14S | 27E | 22,27 | GSRB&M |
| 41267 | KLONDIKE NO. 2 | AZ | COCHISE | 1309/168 | 14S | 27E | 22 | GSRB&M |
| 41268 | KLONDIKE NO. 3 | AZ | COCHISE | 1309/170 | 14S | 27E | 22 | GSRB&M |
| 41269 | KLONDIKE NO. 4 | AZ | COCHISE | 1309/172 | 14S | 27E | 22 | GSRB&M |
| 276501 | KLONDIKE NO. 5 | AZ | COCHISE | 871127494 | 14S | 27E | 22,27 | GSRB&M |
| | | | | | | | | GSRB&M |
| 41270 | ARIZONA NO. 1 | AZ | COCHISE | 1309/174 | 14S | 27E | 22 | GSRB&M |
| 41271 | ARIZONA NO. 2 | AZ | COCHISE | 1309/176 | 14S | 27E | 22 | GSRB&M |
| 41272 | ARIZONA NO. 3 | AZ | COCHISE | 1309/178 | 14S | 27E | 22 | GSRB&M |
| | | | | | | | | GSRB&M |
| 276497 | ONE MORE CHANCE NO. 1 | AZ | COCHISE | 871127490 | 14S | 27E | 23,26 | GSRB&M |
| 276498 | ONE MORE CHANCE NO. 2 | AZ | COCHISE | 871127491 | 14S | 27E | 26 | GSRB&M |
| 276499 | ONE MORE CHANCE NO. 3 | AZ | COCHISE | 871127492 | 14S | 27E | 26 | GSRB&M |
| 276500 | ONE MORE CHANCE NO. 4 | AZ | COCHISE | 871127493 | 14S | 27E | 22,23,26,27 | GSRB&M |

Total: 12

(12)

RECEIVED
BUREAU OF
LAND MANAGEMENT
2005 AUG 29 P 1:45
ARIZONA
STATE OFFICE
PHOENIX, ARIZONA

ENTERED IN COMPUTER

RE 9/12/05

United States Department of the Interior
Bureau of Land Management
 BUSINESS & SUPPORT SVCS DIV
 222 N CENTRAL AVE
 PHOENIX, AZ 85004 -2203
 Phone: (602) 417-9200

Receipt

No: 1141532

| | |
|--|---|
| Transaction #: 1180768 | |
| Date of Transaction: 08/30/2005 | |
| CUSTOMER: | NEW WEST GOLD CORP 250 SOUTH ROCK BLVD #118 RENO,NV 89502 |

| LINE # | QTY | DESCRIPTION | REMARKS | UNIT PRICE | TOTAL |
|---------------|------|---|------------------|------------|--------------------|
| 1 | 1.00 | LOCATABLE MINERALS / MINING CLAIMS- NOT NEW-UNADJUD, ONE AUTH NO. ONLY / MINING CLAIM MONEY RECEIVED (455) CASES: AMC260044/\$15500.00 | MAINT 2006 (124) | - n/a - | 15500.00 |
| TOTAL: | | | | | \$15,500.00 |

| PAYMENT INFORMATION | | | |
|---------------------|-----------|---|------------------------|
| 1 | AMOUNT: | \$15,500.00 | POSTMARKED: 08/26/2005 |
| | TYPE: | CHECK | RECEIVED: 08/29/2005 |
| | CHECK NO: | 000211 | |
| | NAME: | NEW WEST GOLD CORP 250 SOUTH ROCK BLVD #118 RENO NV 89502 | |

| |
|---------|
| REMARKS |
| |

This receipt was generated by the automated BLM Collections and Billing System and is a paper representation of a portion of the official electronic record contained therein.

$$\begin{array}{r} 125 \\ 124 \\ \hline 122500 \\ 12500 \\ \hline 15500 \end{array}$$



Western States Minerals Corp.
A New West Resources Group Company

August 27, 2004

Department of the Interior
Bureau of Land Management
Arizona State Office
Mining Claims Section
222 North Central Avenue
Phoenix, Arizona 85004-2203

RECEIVED
BUREAU OF
LAND MANAGEMENT
2004 AUG 30 P 1:46
ARIZONA
STATE OFFICE
PHOENIX, ARIZONA

RE: Annual Mining Claim Rental Fee

Dear Sir or Madam:

Enclosed, pursuant to CFR 3833.1-5, is an "Affidavit of Payment of Rental Fee" document and an exhibit of 37 mining claims. Please return as soon as possible and the original of these documents will be timely recorded in the public records of the counties where the claims are located.

The documents enclosed are entitled:

| | |
|--------------|------------------|
| DC--wsmc-- | 33 |
| DC--Barry | 12 |
| Total | 45 claims |

Also enclosed is a check in the amount of \$5,625.00 to cover the required rental fee for the assessment year ending September 1, 2005. This sum represents \$125.00 per mining claim listed in the attached affidavits.

Amc 260035, 279081,
282647, 286818, 357467,
41266, 276497

ENTERED INTO COMPUTER

10/8/04

When recorded, mail to:
Western States Minerals Corporation
250 South Rock Blvd., Suite 118
Reno, Nevada 89502

RECEIVED
BUREAU OF
LAND MANAGEMENT
2004 AUG 30 P 1:46
ARIZONA
STATE OFFICE
PHOENIX, ARIZONA

**AFFIDAVIT OF PAYMENT OF RENTAL FEE
ON UNPATENTED MINING CLAIMS**

I, Richard L Fiddler, being first duly sworn, do depose and state as follows:


1. I am making this Affidavit as of the 13 day of August 2004, on behalf of Western States Minerals Corporation, a Utah Corporation, owner of the mining claims more particularly described in Exhibit A attached hereto and made a part hereof by this reference, at whose instance the rental fee described below is paid.
2. My mailing address is Western States Minerals Corporation, 250 South Rock Blvd., Suite 118, Reno Nevada 89502
3. The owner of the mining claims intends to hold those claims with this affidavit, and with this affidavit has submitted to the Arizona State Office of the Bureau of Land Management a check in the amount of \$4,125 representing \$125 for each claim as payment of the rental fee required by law and in lieu of assessment work, for the assessment year ending on September 1, 2005.
4. The current mailing address of the owner of the claims remains as follows:

Western States Minerals Corporation
13949 West Colfax Avenue
Building 1, Suite 205
Lakewood, Colorado 80401

Western States Minerals Corp.

By 
Richard L. Fiddler

On this 13 day of August, 2004, personally appeared before me, a notary public, Richard L. Fiddler, personally known (or proved) to me to be the person whose name is subscribed to the above instrument who acknowledged that he executed the instrument.
STATE OF NEVADA, COUNTY OF WASHOE SS:


Notary Public

My Commission Expires:
DEC 1, 2005




EXHIBIT A
To
Affidavit of Payment of Rental Fees

Unpatented lode mining claims located in Sections 20, 21, 27, 28, Township 14 South, Range 27 East, in the Dos Cabezas Mining District, Cochise County, Arizona, the location notices of which are recorded in the Official Records of such county and filed with the Arizona State Office of the Bureau of Land Management as follows:

Total: 33

| <u>NAME OF CLAIM</u> | <u>DOCUMENT NUMBER</u> | <u>BLM AMC NUMBER</u> |
|----------------------|------------------------|-----------------------|
| BEARCAT | 860920661 | 260034 |
| SUSPENSION NO. 4 | 860920662 | 260044 |
| MOUNTAIN DEW NO. 1 | 860920652 | 260035 |
| MOUNTAIN DEW NO. 2 | 860920653 | 260036 |
| MOUNTAIN DEW NO. 3 | 860920654 | 260037 |
| TRAM NO. 1 | 860920655 | 260038 |
| TRAM NO. 2 | 860920656 | 260039 |
| TRAM NO. 3 | 860920657 | 260040 |
| CASEY NO. 1 | 860920658 | 260041 |
| CASEY NO. 2 | 860920659 | 260042 |
| CASEY NO. 3 | 860920660 | 260043 |
| CHRYSLER | 880100151 | 279081 |
| MERRILY NO. 3 | 880306340 | 282649 |
| MERRILY NO. 4 | 880306341 | 282650 |
| MERRILY NO. 5 | 880306342 | 282651 |
| MERRILY NO. 6 | 880306343 | 282652 |
| MERRILY NO. 7 | 880306344 | 282653 |
| MERRILY NO. 8 | 880306345 | 282654 |
| MERRILY NO. 9 | 880613582 | 286818 |
| MERRILY NO. 10 | 880613583 | 286819 |
| MERRILY NO. 11 | 880613584 | 286820 |
| MERRILY NO. 12 | 880613585 | 286821 |
| MERRILY NO. 13 | 880613586 | 286822 |
| MERRILY NO. 14 | 880613587 | 286823 |
| MERRILY NO. 15 | 880613588 | 286824 |

RECEIVED
 BUREAU OF
 LAND MANAGEMENT
 2004 AUG 30 P 1:46
 ARIZONA
 STATE OFFICE
 PHOENIX, ARIZONA

| <u>NAME OF CLAIM</u> | <u>DOCUMENT NUMBER</u> | <u>BLM AMC NUMBER</u> |
|----------------------|------------------------|-----------------------|
| MOUNTAIN DEW #4 | 21137228 | 357474 |
| MOUNTAIN DEW #5 | 21137227 | 357473 |
| NWR #1 | 21137229 | 357467 |
| NWR #2 | 21137230 | 357468 |
| NWR #3 | 21137231 | 357469 |
| NWR #4 | 21137232 | 357470 |
| NWR #5 | 21137233 | 357471 |
| NWR #6 | 21137234 | 357472 |
| | Total: | 33 |

RECEIVED
 BUREAU OF
 LAND MANAGEMENT
 2004 AUG 30 P 1:46
 ARIZONA
 STATE OFFICE
 PHOENIX, ARIZONA

When recorded, mail to:
Western States Minerals Corporation
250 South Rock Blvd., Suite 118
Reno, Nevada 89502

**AFFIDAVIT OF PAYMENT OF RENTAL FEE
ON UNPATENTED MINING CLAIMS**


I, Richard L Fiddler, being first duly sworn, do depose and state as follows:

1. I am making this Affidavit as of the 13 day of August 2004, on behalf of Western States Minerals Corporation, a Utah Corporation, lessee of the mining claims more particularly described in Exhibit A attached hereto and made a part hereof by this reference, at whose instance the rental fee described below is paid.
2. My mailing address is Western States Minerals Corporation, 250 South Rock Blvd., Suite 118, Reno Nevada 89502
3. The owner of the mining claims intends to hold those claims with this affidavit, and with this affidavit has submitted to the Arizona State Office of the Bureau of Land Management a check in the amount of \$1,500 representing \$125 for each claim as payment of the rental fee required by law and in lieu of assessment work, for the assessment year ending on September 1, 2005.
4. The current mailing address of the owner of the claims remains as follows:

William C. and Laura Lee Barry
9241 East Speedway
Tucson, Arizona 85710

Western States Minerals Corp.


By



Richard L. Fiddler

as agent for William C. and Laura Lee Barry

On this 13 day of August, 2004, personally appeared before me, a notary public, Richard L. Fiddler, personally known (or proved) to me to be the person whose name is subscribed to the above instrument who acknowledged that he executed the instrument.
STATE OF NEVADA, COUNTY OF WASHOE SS:


Notary Public

My Commission Expires:

12/1/2005

DC(AZ)(BARRY)-12

RECEIVED
BUREAU OF
LAND MANAGEMENT
2004 AUG 30 P 1:41
ARIZONA
STATE OFFICE
PHOENIX, ARIZONA




EXHIBIT A
To
Affidavit of Payment of Rental Fees

The following unpatented lode mining claims are located in Sections 20, 22, 23, 26, 27, Township 14 South, Range 27 East, Cochise County, Arizona, the location notices of which are of record in the Arizona State Office of the U.S. Bureau of Land Management ("BLM") and in the office of the Cochise County Recorder, as follows:

Total: 12

| <u>CLAIM NAME</u> | <u>DOCUMENT NUMBER</u> | <u>BLM AMC NUMBER</u> |
|-----------------------|------------------------|-----------------------|
| KLONDIKE NO. 1 | 1309/166 | 41267 |
| KLONDIKE NO. 2 | 1309/168 | 41267 |
| KLONDIKE NO. 3 | 1309/170 | 41268 |
| KLONDIKE NO. 4 | 1309/172 | 41269 |
| KLONDIKE NO. 5 | 871127494 | 276501 |
| ARIZONA NO. 1 | 1309/174 | 41270 |
| ARIZONA NO. 2 | 1309/176 | 41271 |
| ARIZONA NO. 3 | 1309/178 | 41272 |
| ONE MORE CHANCE NO. 1 | 871127490 | 276497 |
| ONE MORE CHANCE NO. 2 | 871127491 | 276498 |
| ONE MORE CHANCE NO. 3 | 871127492 | 276499 |
| ONE MORE CHANCE NO. 4 | 871127493 | 276500 |

Total: 12

RECEIVED
 BUREAU OF
 LAND MANAGEMENT
 2004 AUG 30 P 1:46
 ARIZONA
 STATE OFFICE
 PHOENIX, ARIZONA

FedEx[®]

Express

RECEIVED
BUREAU OF
LAND MANAGEMENT

2004 AUG 30 P 1:45

ARIZONA
STATE OFFICE
PHOENIX, ARIZONA

Align top of FedEx Shipping Label or ASTRA Label here.

For FedEx Express shipments only.

The World On Time

Envelope

Align bottom of Peel and Stick Airbill here.

Customer: This service area is provided for your internal use and convenience. Service must be marked on airbill.

FedEx Service:

Part # 156297-435 INT 07/04

FedEx STANDARD OVERNIGHT MON

emp# 355744 27AUG04

TRK# 8479 2423 2600 FORM 0200

Deliver By: 30AUG04 A1

85004 -AZ -US

PHX WM DGLA



FedEx US Airbill Express

FedEx Tracking Number 847924232600

1ABS13

1 From Date 8-27-04

Sender's Name Rick Fiddler Phone 775 856-3339

Company Western States Minerals Address 250 South Rock Blvd Ste 113

City Reno NV ZIP 89502

2 Your Internal Billing Reference

1E2513

3 To Recipient's Name Bureau of Land Management Phone 602 417-9200

Company Mining Claims Section

Address 222 North Central Avenue

City Phoenix AZ ZIP 85004-2203



Insert airbill here

4a Express

4b Express

5 Package

6 Special

Does this box need to be checked? No Yes Shipper's Declaration not required Yes Shipper's Declaration required Dry Ice Dry Ice, UN 1845 Cargo Aircraft Only

Payment Bill to: Sender Recipient Third Party Credit Card Cash/Check

Total Packages 1 Total Weight 402 Total Declared Value \$0.00 Total Charges

8 Sign to Authorize Delivery Without a Signature

By signing you authorize us to deliver this shipment without obtaining a signature and agree to indemnify and hold us harmless from any resulting claims.

467

United States Department of the Interior
Bureau of Land Management
 BUSINESS & SUPPORT SVCS DIV
 222 N CENTRAL AVE
 PHOENIX, AZ 85004 -2203
 Phone: (602) 417-9200

| | |
|---------|--------|
| Receipt | |
| No: | 944219 |

Transaction #: 978634
Date of Transaction: 09/01/2004


| | |
|------------------|---|
| CUSTOMER: | WESTERN STATES MINERALS CORP 250 SOUTH ROCK BLVD, SUITE 118 RENO,NV 89502 |
|------------------|---|

| LINE # | QTY | DESCRIPTION | REMARKS | UNIT PRICE | TOTAL |
|---------------|------|---|-----------------|------------|-------------------|
| 1 | 1.00 | LOCATABLE MINERALS / MINING CLAIMS-NOT NEW-UNADJUD,ONE AUTH NO. ONLY / MINING CLAIM MONEY RECEIVED (455) CASES: AMC260044/\$5625.00 | MAINT 2005 - 45 | - n/a - | 5625.00 |
| TOTAL: | | | | | \$5,625.00 |

| PAYMENT INFORMATION | | | |
|---------------------|------------------|--|-------------------------------|
| 1 | AMOUNT: | \$5,625.00 | POSTMARKED: 08/27/2004 |
| | TYPE: | CHECK | RECEIVED: 08/30/2004 |
| | CHECK NO: | 931543 | |
| | NAME: | WESTERN STATES MINERALS CORP. 250 SOUTH ROCK BLVD, SUITE 1 RENO NV 89502 | |

| |
|---------|
| REMARKS |
| |

This receipt was generated by the automated BLM Collections and Billing System and is a paper representation of a portion of the official electronic record contained therein.



33 claims @ \$100 ^{By} 330 AV
**Western States
 Minerals Corp.**

August 25, 2003
 AMC 357467, 286818,
 AMC 282647, 279081,
 AMC 260035

Department of the Interior
 Bureau of Land Management
 Arizona State Office
 Mining Claims Section
 222 North Central Avenue
 Phoenix, Arizona 85004-2003

RE: Annual Mining Claim Rental Fee

Dear Sir or Madam:

Enclosed, pursuant to CFR 3833.1-5, are copies of two (2) "Affidavit of Payment of Rental Fee" documents and their associated lists of mining claims, covering 37 mining claims. Please file the copies of the affidavits in the appropriate case files; date stamp an additional copy and return it to me, along with a proper receipt. The original of these documents will be timely recorded in the public records of the counties where the claims are located.

The documents enclosed are entitled:

| | |
|------------|-----------|
| DC--wsmc-- | 33 |
| DC--Barry | 12 |
| <hr/> | |
| Total | 45 claims |

Also enclosed is a check in the amount of \$4,500.00 to cover the required rental fee for the assessment year ending September 1, 2004. This sum represents \$100.00 per mining claim listed in the attached affidavits.

TS
 9/29/03

ENTERED INTO COMPUTER

ARIZONA
 STATE OFFICE
 PHOENIX, ARIZONA

2003 SEP - 4 A 11: 10

RECEIVED
 BUREAU OF
 LAND MANAGEMENT

TS
 ✓

When recorded, mail to:
Western States Minerals Corporation
250 South Rock Blvd., Suite 118
Reno, Nevada 89502

AFFIDAVIT OF PAYMENT OF RENTAL FEE
ON UNPATENTED MINING CLAIMS

I, Richard L Fiddler, being first duly sworn, do depose and state as follows:

1. I am making this Affidavit as of the 14 day of August 2003, on behalf of Western States Minerals Corporation, a Utah Corporation, owner of the mining claims more particularly described in Exhibit A attached hereto and made a part hereof by this reference, at whose instance the rental fee described below is paid.
2. My mailing address is Western States Minerals Corporation, 250 South Rock Blvd., Suite 118, Reno Nevada 89502
3. The owner of the mining claims intends to hold those claims with this affidavit, and with this affidavit has submitted to the Arizona State Office of the Bureau of Land Management a check in the amount of \$3,300 representing \$100 for each claim as payment of the rental fee required by law and in lieu of assessment work, for the assessment year ending on September 1, 2004.
4. The current mailing address of the owner of the claims remains as follows:

Western States Minerals Corporation
13949 West Colfax Avenue
Building 1, Suite 205
Lakewood, Colorado 80401

Western States Minerals Corp.

By Richard L. Fiddler
Richard L. Fiddler

On this 14 day of August, 2003, personally appeared before me, a notary public, Richard L. Fiddler, personally known (or proved) to me to be the person whose name is subscribed to the above instrument who acknowledged that he executed the instrument.

STATE OF NEVADA, COUNTY OF WASHOE SS:

Alicia Ibarra
Notary Public

My Commission Expires:

April 8, 2006

2003 SEP - 4 A 11: 10

RECEIVED
BUREAU OF
LAND MANAGEMENT




EXHIBIT A
To
Affidavit of Payment of Rental Fees

Unpatented lode mining claims located in Sections 20, 21, 27, 28,
Township 14 South, Range 27 East, in the Dos Cabezas Mining District,
Cochise County, Arizona, the location notices of which are recorded in the
Official Records of such county and filed with the Arizona State Office of
the Bureau of Land Management as follows:

Total: 33

| <u>NAME OF CLAIM</u> | <u>DOCUMENT NUMBER</u> | <u>BLM AMC NUMBER</u> |
|----------------------|------------------------|-----------------------|
| BEARCAT | 860920661 | 260044 |
| SUSPENSION NO. 4 | 860920662 | 260045 |
| MOUNTAIN DEW NO. 1 | 860920652 | 260035 |
| MOUNTAIN DEW NO. 2 | 860920653 | 260036 |
| MOUNTAIN DEW NO. 3 | 860920654 | 260037 |
| TRAM NO. 1 | 860920655 | 260038 |
| TRAM NO. 2 | 860920656 | 260039 |
| TRAM NO. 3 | 860920657 | 260040 |
| CASEY NO. 1 | 860920658 | 260041 |
| CASEY NO. 2 | 860920659 | 260042 |
| CASEY NO. 3 | 860920660 | 260043 |
| CHRYSLER | 880100151 | 279081 |
| MERRILY NO. 3 | 880306340 | 282649 |
| MERRILY NO. 4 | 880306341 | 282650 |
| MERRILY NO. 5 | 880306342 | 282651 |
| MERRILY NO. 6 | 880306343 | 282652 |
| MERRILY NO. 7 | 880306344 | 282653 |
| MERRILY NO. 8 | 880306345 | 282654 |
| MERRILY NO. 9 | 880613582 | 286818 |
| MERRILY NO. 10 | 880613583 | 286819 |
| MERRILY NO. 11 | 880613584 | 286820 |
| MERRILY NO. 12 | 880613585 | 286821 |
| MERRILY NO. 13 | 880613586 | 286822 |
| MERRILY NO. 14 | 880613587 | 286823 |

RECEIVED
BUREAU OF
LAND MANAGEMENT
PHOENIX, ARIZONA
2003 SEP - 4

24

NAME OF CLAIM

DOCUMENT NUMBER

BLM AMC NUMBER

MERRILY NO. 15

880613588

286824

MOUNTAIN DEW #4

21137228

357474

MOUNTAIN DEW #5

21137227

357473

NWR #1

21137229

357467

NWR #2

21137230

357468

NWR #3

21137231

357469

NWR #4

21137232

357470

NWR #5

21137233

357471

NWR #6

21137234

357472

Total:

33

ARIZONA
STATE OFFICE
PHOENIX, ARIZONA

2003 SEP - 4 A 11: 10

RECEIVED
BUREAU OF
LAND MANAGEMENT



15 claims @ \$100 = \$1500 AW

When recorded, mail to:
Western States Minerals Corporation
250 South Rock Blvd., Suite 118
Reno, Nevada 89502

AFFIDAVIT OF PAYMENT OF RENTAL FEE
ON UNPATENTED MINING CLAIMS

I, Richard L Fiddler, being first duly sworn, do depose and state as follows:

1. I am making this Affidavit as of the 14th day of August 2003, on behalf of Western States Minerals Corporation, a Utah Corporation, lessee of the mining claims more particularly described in Exhibit A attached hereto and made a part hereof by this reference, at whose instance the rental fee described below is paid.
2. My mailing address is Western States Minerals Corporation, 250 South Rock Blvd., Suite 118, Reno Nevada 89502
3. The owner of the mining claims intends to hold those claims with this affidavit, and with this affidavit has submitted to the Arizona State Office of the Bureau of Land Management a check in the amount of \$1,200 representing \$100 for each claim as payment of the rental fee required by law and in lieu of assessment work, for the assessment year ending on September 1, 2004.
4. The current mailing address of the owner of the claims remains as follows:

William C. and Laura Lee Barry
9241 East Speedway
Tucson, Arizona 85710

Western States Minerals Corp.


By Richard L Fiddler
Richard L. Fiddler

as agent for William C. and Laura Lee Barry

On this 14th day of August, 2003, personally appeared before me, a notary public, Richard L. Fiddler, personally known (or proved) to me to be the person whose name is subscribed to the above instrument who acknowledged that he executed the instrument.

STATE OF NEVADA, COUNTY OF WASHOE SS:

Alicia Ibarra
Notary Public
ARIZONA STATE OFFICE
PHOENIX, ARIZONA



ALICIA IBARRA
Notary Public - State of Nevada
Appointment Recorded in Washoe County
No: 02-75162-2 - Expires April 8, 2006

My Commission Expires: April 8, 2006
DC(AZ)(BARRY)-12
RECEIVED
BUREAU OF
LAND MANAGEMENT

EXHIBIT A
To
Affidavit of Payment of Rental Fees

The following unpatented lode mining claims are located in Sections 20, 22, 23, 26, 27, Township 14 South, Range 27 East, Cochise County, Arizona, the location notices of which are of record in the Arizona State Office of the U.S. Bureau of Land Management ("BLM") and in the office of the Cochise County Recorder, as follows:

Total: 12

| <u>CLAIM NAME</u> | <u>DOCUMENT NUMBER</u> | <u>BLM AMC NUMBER</u> |
|-----------------------|------------------------|-----------------------|
| KLONDIKE NO. 1 | 1309/166 | 41266 |
| KLONDIKE NO. 2 | 1309/168 | 41267 |
| KLONDIKE NO. 3 | 1309/170 | 41268 |
| KLONDIKE NO. 4 | 1309/172 | 41269 |
| KLONDIKE NO. 5 | 871127494 | 276501 |
| ARIZONA NO. 1 | 1309/174 | 41270 |
| ARIZONA NO. 2 | 1309/176 | 41271 |
| ARIZONA NO. 3 | 1309/178 | 41272 |
| ONE MORE CHANCE NO. 1 | 871127490 | 276497 |
| ONE MORE CHANCE NO. 2 | 871127491 | 276498 |
| ONE MORE CHANCE NO. 3 | 871127492 | 276499 |
| ONE MORE CHANCE NO. 4 | 871127493 | 276500 |

Total: 12

ARIZONA
STATE OFFICE
PHOENIX, ARIZONA

2003 SEP - 4 A 11: 10

RECEIVED
BUREAU OF
LAND MANAGEMENT

Customer: This service area is provided for your internal use and convenience. Service must be marked on airbill.

FedEx Service:


emp# 305744 29AUG03

TRK# 8375 6270 4175 FORM 0200

Deliver By: 02SEP03 A1

85004 -AZ -US

PHX WM DGLA



FedEx USA Airbill Express

FedEx Tracking Number 837562704175

1 From
 Date 8/25/2003
 Sender's Name Richard Geller Phone 715 856-3339
 Company Western States Minerals Corp.
 Address 250 South Rock Blvd. Suite 118
 City Reno State NV ZIP 89502

2 Your Internal Billing Reference

3 To Recipient's Name
 Company Bureau of Land Management - AZ office
 Address 222 North Central Avenue
 Address Suite 101
 City Phoenix State AZ ZIP 85004



4a Express Package Service
 FedEx Priority Overnight
 FedEx Standard Overnight
 FedEx First Overnight

FedEx 2Day
 FedEx Express Saver

4b Express Freight Service
 FedEx 1Day Freight
 FedEx 2Day Freight
 FedEx 3Day Freight

5 Packaging
 FedEx Envelope*
 FedEx Pak*
 Other

6 Special Handling
 SATURDAY Delivery
 HOLD Weekday at FedEx Location
 HOLD Saturday at FedEx Location

Does this shipment contain dangerous goods?
 No Yes
 Dry Ice Cargo Aircraft Only

7 Payment Bill to:
 Sender Recipient Third Party Credit Card Cash/Check

| Total Packages | Total Weight | Total Declared Value | Total Charges |
|----------------|--------------|----------------------|---------------|
| 1 | 4.03 | \$ 0.00 | |

8 Release Signature

By signing, I authorize you to deliver this shipment without obtaining a signature and agree to hold us harmless from any resulting claims.
 Questions? Visit our Web site at fedex.com
 or call 1.800.Go.FedEx 800.463.3339
 Rev. Date 10/91

446

FedEx[®]
Express

The World On Time

Align top of FedEx Shipping Label or ASTRA Label here.

RECEIVED
FEDERAL
LAW ENFORCEMENT
2003 SEP - 4 A 11: 10
ARIZONA
STATE OFFICE
PHOENIX, ARIZONA

For FedEx Express shipments only.

Align bottom of Peel and Stick Airbill here.

United States Department of the Interior
 Bureau of Land Management
 BUSINESS & SUPPORT SVCS DIV
 222 N CENTRAL AVE
 PHOENIX, AZ 85004 -2203
 Phone: (602) 417-9200

| Receipt | |
|---------|--------|
| No. | 745831 |

| |
|---|
| Transaction #: 775452 |
| Date of Transaction: 09/04/2003 |
| CUSTOMER: WESTERN STATES MINERALS CORP 250 SOUTH ROCK BLVD, SUITE 118 RENO, NV 89502 |

| LINE # | QTY | DESCRIPTION | REMARKS | UNIT PRICE | TOTAL |
|---------------|------|---|----------------|------------|-------------------|
| 1 | 1.00 | LOCATABLE MINERALS / MINING CLAIMS-NOT NEW-UNADJUD, ONE AUTH NO. ONLY / MINING CLAIM MONEY RECEIVED (455) CASES: AMC260044/\$4500.00 | MAIN 2004 (33) | - n/a - | 4500.00 |
| TOTAL: | | | | | \$4,500.00 |

| PAYMENT INFORMATION | | | |
|---------------------|-----------|--|------------------------|
| 1 | AMOUNT: | \$4,500.00 | POSTMARKED: 08/25/2003 |
| | TYPE: | CHECK | RECEIVED: 09/04/2003 |
| | CHECK NO: | 030894 | |
| | NAME: | WESTERN STATES MINERALS CORP. 250 SOUTH ROCK BLVD, SUITE 1 RENO NV 89502 | |

| REMARKS |
|---------|
| |

This receipt was generated by the automated BLM Collections and Billing System and is a paper representation of a portion of the official electronic record contained therein.



Western States Minerals Corp.

August 20, 2002

Department of the Interior
Bureau of Land Management
Arizona State Office
Mining Claims Section
222 North Central Avenue
Phoenix, Arizona 85004-2003

RECEIVED
BLM STATE OFFICE
2002 AUG 27 A 12:36
PHOENIX, ARIZONA

RE: Annual Mining Claim Rental Fee

Dear Sir or Madam:

Enclosed, pursuant to CFR 3833.1-5, are copies of two (2) "Affidavit of Payment of Rental Fee" documents and their associated lists of mining claims, covering 37 mining claims. Please file the copies of the affidavits in the appropriate case files; date stamp an additional copy and return it to me, along with a proper receipt. The original of these documents will be timely recorded in the public records of the counties where the claims are located.

The documents enclosed are entitled:

| | |
|------------|----|
| DC--wsmc-- | 25 |
| DC--Barry | 12 |

| | |
|-------|-----------|
| Total | 37 claims |
|-------|-----------|

Also enclosed is a check in the amount of \$3,700.00 to cover the required rental fee for the assessment year ending September 1, 2003. This sum represents \$100.00 per mining claim listed in the attached affidavits.

RECEIVED
BLM STATE OFFICE
2002 AUG 26 A 12:37
PHOENIX, ARIZONA

RECEIVED
STATE OFFICE

2002 AUG 26 A 12:37

PHOENIX, ARIZONA

When recorded, mail to:
Western States Minerals Corporation
250 South Rock Blvd., Suite 118
Reno, Nevada 89502

AFFIDAVIT OF PAYMENT OF RENTAL FEE ON UNPATENTED MINING CLAIMS

I, Richard L Fiddler, being first duly sworn, do depose and state as follows:

1. I am making this Affidavit as of the 16th day of August 2002, on behalf of Western States Minerals Corporation, a Utah Corporation, owner of the mining claims more particularly described in Exhibit A attached hereto and made a part hereof by this reference, at whose instance the rental fee described below is paid.
2. My mailing address is Western States Minerals Corporation, 250 South Rock Blvd., Suite 118, Reno Nevada 89502
3. The owner of the mining claims intends to hold those claims with this affidavit, and with this affidavit has submitted to the Arizona State Office of the Bureau of Land Management a check in the amount of \$2,500 representing \$100 for each claim as payment of the rental fee required by law and in lieu of assessment work, for the assessment year ending on September 1, 2003.
4. The current mailing address of the owner of the claims remains as follows:


Western States Minerals Corporation
4975 Van Gordon Street
Wheat Ridge, Colorado 80033

Western States Minerals Corp.
By *Richard L. Fiddler*
Richard L. Fiddler

On this 19th day of August, 2002, personally appeared before me, a notary public, Richard L. Fiddler, personally known (or proved) to me to be the person whose name is subscribed to the above instrument who acknowledged that he executed the instrument.
STATE OF NEVADA, COUNTY OF WASHOE SS:

Alicia Ibarra
Notary Public

My Commission Expires:
April 8, 2006



ENTERED IN COMPUTER
RE 9/17/2002

2002 AUG 26 A 12:37

F. COCHISE, ARIZONA

EXHIBIT A
To
Affidavit of Payment of Rental Fees

Unpatented lode mining claims located in Sections 20, 21, 27, 28, Township 14 South, Range 27 East, in the Dos Cabezas Mining District, Cochise County, Arizona, the location notices of which are recorded in the Official Records of such county and filed with the Arizona State Office of the Bureau of Land Management as follows:

Total: 25

| <u>NAME OF CLAIM</u> | <u>DOCUMENT NUMBER</u> | <u>BLM AMC NUMBER</u> |
|----------------------|------------------------|-----------------------|
| BEARCAT | 860920661 | 260044 |
| SUSPENSION NO. 4 | 860920662 | 260045 |
| MOUNTAIN DEW NO. 1 | 860920652 | 260035 |
| MOUNTAIN DEW NO. 2 | 860920653 | 260036 |
| MOUNTAIN DEW NO. 3 | 860920654 | 260037 |
| TRAM NO. 1 | 860920655 | 260038 |
| TRAM NO. 2 | 860920656 | 260039 |
| TRAM NO. 3 | 860920657 | 260040 |
| CASEY NO. 1 | 860920658 | 260041 |
| CASEY NO. 2 | 860920659 | 260042 |
| CASEY NO. 3 | 860920660 | 260043 |
| CHRYSLER | 880100151 | 279081 |
| MERRILY NO. 3 | 880306340 | 282649 |
| MERRILY NO. 4 | 880306341 | 282650 |
| MERRILY NO. 5 | 880306342 | 282651 |
| MERRILY NO. 6 | 880306343 | 282652 |
| MERRILY NO. 7 | 880306344 | 282653 |
| MERRILY NO. 8 | 880306345 | 282654 |
| MERRILY NO. 9 | 880613582 | 286818 |
| MERRILY NO. 10 | 880613583 | 286819 |
| MERRILY NO. 11 | 880613584 | 286820 |
| MERRILY NO. 12 | 880613585 | 286821 |
| MERRILY NO. 13 | 880613586 | 286822 |
| MERRILY NO. 14 | 880613587 | 286823 |
| MERRILY NO. 15 | 880613588 | 286824 |

Total: 25

25 dlm

RECEIVED
CLM STATE OFFICE

2002 AUG 26 A 12:37

7 ENVY ARIZONA

When recorded, mail to:
Western States Minerals Corporation
250 South Rock Blvd., Suite 118
Reno, Nevada 89502

AFFIDAVIT OF PAYMENT OF RENTAL FEE ON UNPATENTED MINING CLAIMS

I, Richard L Fiddler, being first duly sworn, do depose and state as follows:

1. I am making this Affidavit as of the 16th day of August 2002, on behalf of Western States Minerals Corporation, a Utah Corporation, lessee of the mining claims more particularly described in Exhibit A attached hereto and made a part hereof by this reference, at whose instance the rental fee described below is paid.
2. My mailing address is Western States Minerals Corporation, 250 South Rock Blvd., Suite 118, Reno Nevada 89502
3. The owner of the mining claims intends to hold those claims with this affidavit, and with this affidavit has submitted to the Arizona State Office of the Bureau of Land Management a check in the amount of \$1,200 representing \$100 for each claim as payment of the rental fee required by law and in lieu of assessment work, for the assessment year ending on September 1, 2003.
4. The current mailing address of the owner of the claims remains as follows:

William C. and Laura Lee Barry
9241 East Speedway
Tucson, Arizona 85710

Western States Minerals Corp.


By Richard L. Fiddler
Richard L. Fiddler

as agent for William C. and Laura Lee Barry

On this 19th day of August, 2002, personally appeared before me, a notary public, Richard L. Fiddler, personally known (or proved) to me to be the person whose name is subscribed to the above instrument who acknowledged that he executed the instrument.
STATE OF NEVADA, COUNTY OF WASHOE SS:

[Signature]
Notary Public

My Commission Expires:
April 8, 2006



DC(AZ)(BARRY)-12

ENTERED IN COMPUTER

RE 9/17/2002

EXHIBIT A

To

Affidavit of Payment of Rental Fees

RECEIVED
BLM STATE OFFICE

2002 AUG 26 A 12: 37

PHOENIX, ARIZONA

The following unpatented lode mining claims are located in Sections 20, 22, 23, 26, 27, Township 14 South, Range 27 East, Cochise County, Arizona, the location notices of which are of record in the Arizona State Office of the U.S. Bureau of Land Management ("BLM") and in the office of the Cochise County Recorder, as follows:

Total: 12

| <u>CLAIM NAME</u> | <u>DOCUMENT NUMBER</u> | <u>BLM AMC NUMBER</u> |
|-----------------------|------------------------|-----------------------|
| KLONDIKE NO. 1 | 1309/166 | 41266 |
| KLONDIKE NO. 2 | 1309/168 | 41267 |
| KLONDIKE NO. 3 | 1309/170 | 41268 |
| KLONDIKE NO. 4 | 1309/172 | 41269 |
| KLONDIKE NO. 5 | 871127494 | 276501 |
| ARIZONA NO. 1 | 1309/174 | 41270 |
| ARIZONA NO. 2 | 1309/176 | 41271 |
| ARIZONA NO. 3 | 1309/178 | 41272 |
| ONE MORE CHANCE NO. 1 | 871127490 | 276497 |
| ONE MORE CHANCE NO. 2 | 871127491 | 276498 |
| ONE MORE CHANCE NO. 3 | 871127492 | 276499 |
| ONE MORE CHANCE NO. 4 | 871127493 | 276500 |

Total: 12

12 dm

ENTERED IN COMPUTER
9/17/2002 RF

United States Department of the Interior
Bureau of Land Management
 BUSINESS & SUPPORT SVCS DIV
 222 N CENTRAL AVE
 PHOENIX, AZ 85004 -2203
 Phone: (602) 417-9200

| Receipt | |
|---------|--------|
| No: | 548443 |

| | |
|--|---|
| Transaction #: 573132 | |
| Date of Transaction: 08/26/2002 | |
| CUSTOMER: | WESTERN STATES MINERALS CORP 250 SOUTH ROCK BLVD, SUITE 118 RENO,NV 89502 |

| LINE # | QTY | DESCRIPTION | REMARKS | UNIT PRICE | TOTAL |
|---------------|------|---|-----------------|------------|-------------------|
| 1 | 1.00 | LOCATABLE MINERALS / MINING CLAIMS-NOT NEW-UNADJUD,ONE AUTH NO. ONLY / MINING CLAIM MONEY RECEIVED (455) CASES: AMC260044/\$3700.00 | MAINT 2003 (37) | - n/a - | 3700.00 |
| TOTAL: | | | | | \$3,700.00 |

| PAYMENT INFORMATION | | | |
|---------------------|-----------|--|------------------------|
| 1 | AMOUNT: | \$3,700.00 | POSTMARKED: 08/20/2002 |
| | TYPE: | CHECK | RECEIVED: 08/26/2002 |
| | CHECK NO: | 030250 | |
| | NAME: | WESTERN STATES MINERALS 250 SOUTH ROCK BLVD, SUITE 1 RENO NV 89502 | |

| REMARKS |
|---------|
| |

This receipt was generated by the automated BLM Collections and Billing System and is a paper representation of a portion of the official electronic record contained therein.



Western States Minerals Corp.

August 27, 2001

Department of the Interior
Bureau of Land Management
Arizona State Office
Mining Claims Section
222 North Central Avenue
Phoenix, Arizona 85004-2003

HAND DELIVERED
(R. Fiddler)

RE: Annual Mining Claim Rental Fee

Dear Sir or Madam:

Enclosed, pursuant to CFR 3833.1-5, are copies of two (2) "Affidavit of Payment of Rental Fee" documents and their associated lists of mining claims, covering 37 mining claims. Please file the copies of the affidavits in the appropriate case files; date stamp an additional copy and return it to me, along with a proper receipt. The original of these documents will be timely recorded in the public records of the counties where the claims are located.

The documents enclosed are entitled:

| | |
|--------------|------------------|
| DC--wsmc-- | 25 |
| DC--Barry | 12 |
| Total | 37 claims |

Also enclosed is a check in the amount of \$3,700.00 to cover the required rental fee for the assessment year ending September 1, 2002. This sum represents \$100.00 per mining claim listed in the attached affidavits.

RECEIVED
BLM STATE OFFICE
2001 AUG 29 P 12:01
PHOENIX, ARIZONA

When recorded, mail to:
Western States Minerals Corporation
250 South Rock Blvd., Suite 118
Reno, Nevada 89502

AFFIDAVIT OF PAYMENT OF RENTAL FEE ON UNPATENTED MINING CLAIMS

I, Richard L Fiddler, being first duly sworn, do depose and state as follows:

1. I am making this Affidavit as of the 22nd day of August 2001, on behalf of Western States Minerals Corporation, a Utah Corporation, lessee of the mining claims more particularly described in Exhibit A attached hereto and made a part hereof by this reference, at whose instance the rental fee described below is paid.
2. My mailing address is Western States Minerals Corporation, 250 South Rock Blvd., Suite 118, Reno Nevada 89502
3. The owner of the mining claims intends to hold those claims with this affidavit, and with this affidavit has submitted to the Arizona State Office of the Bureau of Land Management a check in the amount of \$1,200 representing \$100 for each claim as payment of the rental fee required by law and in lieu of assessment work, for the assessment year ending on September 1, 2002.
4. The current mailing address of the owner of the claims remains as follows:

William C. and Laura Lee Barry
9241 East Speedway
Tucson, Arizona 85710

Western States Minerals Corp.

By Richard L. Fiddler
Richard L. Fiddler

as agent for William C. and Laura Lee Barry

RECORDED
2001 AUG 29 P 12:00
BUREAU OF LAND MANAGEMENT
STATE OF ARIZONA

On this 22nd day of August, 2001, personally appeared before me, a notary public, Richard L. Fiddler, personally known (or proved) to me to be the person whose name is subscribed to the above instrument who acknowledged that he executed the instrument.
STATE OF NEVADA, COUNTY OF WASHOE SS:

Julee Lemons
Notary Public

My Commission Expires:

09-06-04



EXHIBIT A
To
Affidavit of Payment of Rental Fees

The following unpatented lode mining claims are located in Sections 20, 22, 23, 26, 27, Township 14 South, Range 27 East, Cochise County, Arizona, the location notices of which are of record in the Arizona State Office of the U.S. Bureau of Land Management ("BLM") and in the office of the Cochise County Recorder, as follows:

Total: 12

| <u>CLAIM NAME</u> | <u>DOCUMENT NUMBER</u> | <u>BLM AMC NUMBER</u> |
|-----------------------|------------------------|-----------------------|
| KLONDIKE NO. 1 | 1309/166 | 41266 ✓ |
| KLONDIKE NO. 2 | 1309/168 | 41267 ✓ |
| KLONDIKE NO. 3 | 1309/170 | 41268 ✓ |
| KLONDIKE NO. 4 | 1309/172 | 41269 ✓ |
| KLONDIKE NO. 5 | 871127494 | 276501 |
| ARIZONA NO. 1 | 1309/174 | 41270 ✓ |
| ARIZONA NO. 2 | 1309/176 | 41271 ✓ |
| ARIZONA NO. 3 | 1309/178 | 41272 ✓ |
| ONE MORE CHANCE NO. 1 | 871127490 | 276497 |
| ONE MORE CHANCE NO. 2 | 871127491 | 276498 |
| ONE MORE CHANCE NO. 3 | 871127492 | 276499 |
| ONE MORE CHANCE NO. 4 | 871127493 | 276500 |

Total: 12

RECEIVED
 BLM FIELD OFFICE
 2001 AUG 29 P 12:01
 PHOENIX, ARIZONA

12 KC
 1 of 1
ENTERED IN COMPUTER
 10/25/2001 RR

When recorded, mail to:
Western States Minerals Corporation
250 South Rock Blvd., Suite 118
Reno, Nevada 89502

AFFIDAVIT OF PAYMENT OF RENTAL FEE ON UNPATENTED MINING CLAIMS

I, Richard L Fiddler, being first duly sworn, do depose and state as follows:

1. I am making this Affidavit as of the 22nd day of August 2001, on behalf of Western States Minerals Corporation, a Utah Corporation, owner of the mining claims more particularly described in Exhibit A attached hereto and made a part hereof by this reference, at whose instance the rental fee described below is paid.
2. My mailing address is Western States Minerals Corporation, 250 South Rock Blvd., Suite 118, Reno Nevada 89502
3. The owner of the mining claims intends to hold those claims with this affidavit, and with this affidavit has submitted to the Arizona State Office of the Bureau of Land Management a check in the amount of \$2,500 representing \$100 for each claim as payment of the rental fee required by law and in lieu of assessment work, for the assessment year ending on September 1, 2002.
4. The current mailing address of the owner of the claims remains as follows:

Western States Minerals Corporation
4975 Van Gordon Street
Wheat Ridge, Colorado 80033

Western States Minerals Corp.

By Richard L. Fiddler
Richard L. Fiddler

RECORDED
2001 AUG 29 P 12:01
OFFICE

On this 22nd day of August, 2001, personally appeared before me, a notary public, Richard L. Fiddler, personally known (or proved) to me to be the person whose name is subscribed to the above instrument who acknowledged that he executed the instrument.
STATE OF NEVADA, COUNTY OF WASHOE SS:

Julee Lemons
Notary Public

My Commission Expires:
09-06-04




EXHIBIT A
To
Affidavit of Payment of Rental Fees

Unpatented lode mining claims located in Sections 20, 21, 27, 28, Township 14 South, Range 27 East, in the Dos Cabezas Mining District, Cochise County, Arizona, the location notices of which are recorded in the Official Records of such county and filed with the Arizona State Office of the Bureau of Land Management as follows:

Total: 25

| <u>NAME OF CLAIM</u> | <u>DOCUMENT NUMBER</u> | <u>BLM AMC NUMBER</u> |
|----------------------|------------------------|-----------------------|
| BEARCAT | 860920661 | 260044 |
| SUSPENSION NO. 4 | 860920662 | 260045 |
| MOUNTIAN DEW NO. 1 | 860920652 | 260035 |
| MOUNTAIN DEW NO. 2 | 860920653 | 260036 |
| MOUNTAIN DEW NO. 3 | 860920654 | 260037 |
| TRAM NO. 1 | 860920655 | 260038 |
| TRAM NO. 2 | 860920656 | 260039 |
| TRAM NO. 3 | 860920657 | 260040 |
| CASEY NO. 1 | 860920658 | 260041 |
| CASEY NO. 2 | 860920659 | 260042 |
| CASEY NO. 3 | 860920660 | 260043 |
| CHRYSLER | 880100151 | 279081 |
| MERRILY NO. 3 | 880306340 | 282649 |
| MERRILY NO. 4 | 880306341 | 282650 |
| MERRILY NO. 5 | 880306342 | 282651 |
| MERRILY NO. 6 | 880306343 | 282652 |
| MERRILY NO. 7 | 880306344 | 282653 |
| MERRILY NO. 8 | 880306345 | 282654 |
| MERRILY NO. 9 | 880613582 | 286818 |
| MERRILY NO. 10 | 880613583 | 286819 |
| MERRILY NO. 11 | 880613584 | 286820 |
| MERRILY NO. 12 | 880613585 | 286821 |
| MERRILY NO. 13 | 880613586 | 286822 |
| MERRILY NO. 14 | 880613587 | 286823 |
| MERRILY NO. 15 | 880613588 | 286824 |

Total: 25

BLM FIELD OFFICE
 2001 AUG 29 P 12:01
 TUCSON, ARIZONA

United States Department of the Interior
Bureau of Land Management
 BUSINESS & SUPPORT SVCS DIV
 222 N CENTRAL AVE
 PHOENIX, AZ 85004 -2203
 Phone: (602) 417-9200

| Receipt | |
|---------|--------|
| No: | 368226 |

Transaction #: 386893
Date of Transaction: 08/29/2001

CUSTOMER: WESTERN STATES MINERALS CORP.
 4975 VAN GORDON ST.
 WHEAT RIDGE, CO 80033


| LINE # | QTY | COMMODITY / SUBJECT / ACTION / PRODUCT | REMARKS | UNIT PRICE | TOTAL |
|---------------|------|---|--------------------|------------|-------------------|
| 1 | 1.00 | LOCATABLE MINERALS / MINING CLAIMS-NOT NEW-UNADJUD, ONE AUTH NO. ONLY / MINING CLAIM MONEY RECEIVED (455) | MAIN FEES 2002(37) | - n/a - | \$3,700.00 |
| TOTAL: | | | | | \$3,700.00 |

| PAYMENT INFORMATION | | | |
|---------------------|-----------|---|----------------------|
| 1 | AMOUNT: | \$3,700.00 | POSTMARKED: N/A |
| | TYPE: | CHECK | RECEIVED: 08/29/2001 |
| | CHECK NO: | 029641 | |
| | NAME: | WESTERN STATES MINERALS CORP 4975 VAN GORDON ST. WHEAT RIDGE CO 80033 | |

REMARKS

| CASE SERIAL NUMBER INFORMATION | | |
|--------------------------------|--------|---------------------|
| TRNS # | LINE # | CASES |
| 386893 | 1 | AMC260044/\$3700.00 |

This receipt was generated by the automated BLM Collections and Billings System and is a paper representation of a portion of the official electronic record contained therein.



**WESTERN
STATES
MINERALS
CORPORATION**

August 24, 2000

Department of the Interior
Bureau of Land Management
Arizona State Office
Mining Claims Section
3707 North 7th Street
Phoenix, Arizona 85014

Hand Delivered

Re: Annual Mining Claim Rental Fee

Dear Sir or Madam:

Enclosed, pursuant to CFR 3833.1-5, are copies of two Affidavit of Payment of Rental Fee" documents, and their associated lists of mining claims, covering 37 mining claims. Please file the copy of each affidavit in the appropriate case file; date stamp an additional copy and return it to me, along with a proper receipt. The original of these documents will be timely recorded in the public records of the counties where the claims are located.

The documents enclosed are entitled:

| | |
|-----------|-----------|
| DOS BARRY | 12 Claims |
| DOS WSMC | 25 Claims |
| | <hr/> |
| TOTAL | 37 Claims |

Also enclosed is a check in the amount of \$3,700.00 to cover the required rental fee for the assessment year ending September 1, 2001. This sum represents \$100.00 per mining claim listed in the affidavits.

Please return the date stamped copies and receipt to:

Davis R. Jagoe
Western States Minerals Corporation
4975 Van Gordon Street
Wheat Ridge, Colorado 80033 PHOENIX, ARIZONA

2000 AUG 28 A 9 54

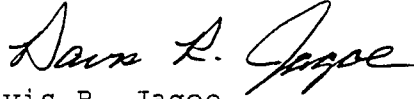
RECEIVED
B.L.M. ARIZONA STATE OFFICE

Bureau of Land Management-Arizona
August 24, 2000
Page 2

Your assistance in this matter is appreciated. If there are any questions or problems concerning the above, please feel free to call me here in Wheat Ridge.

Very truly yours,

WESTERN STATES MINERALS CORPORATION



Davis R. Jagoe
Land Manager

PHOENIX, ARIZONA

2000 AUG 28 A 9 54

RECEIVED
BLM STATE OFFICE

When recorded, mail to:
Western States Minerals Corporation
Attn: Land Department
4975 Van Gordon Street
Wheat Ridge, Colorado 80033

25

AFFIDAVIT OF PAYMENT OF RENTAL FEE
ON UNPATENTED MINING CLAIMS

STATE OF COLORADO)
) ss.
COUNTY OF JEFFERSON)

I, Davis R. Jagoe, being first duly sworn, do depose and state as follows:

1. I am a citizen of the United States and more than eighteen years of age, and I am making this Affidavit as of this 21st day of August, 2000, on behalf of Western States Minerals Corporation, a Utah corporation, owner of the mining claims more particularly described in Exhibit A attached hereto and made a part hereof by this reference, at whose instance the rental fee described below is paid.

2. My mailing address is Western States Minerals Corporation, 4975 Van Gordon Street, Wheat Ridge, Colorado 80033.

3. The owner of the mining claims intends to hold those claims with this affidavit, and with this affidavit Western States Minerals Corporation has submitted to the Arizona State Office of the Bureau of Land Management a check in the amount of \$2,500.00 representing \$100 for each claim as payment of the rental fee required by law and in lieu of assessment work, for the assessment year ending on September 1, 2001.

4. The current mailing address of the owner of the claims remains as follows:

Western States Minerals Corporation
4975 Van Gordon St.
Wheat Ridge, Colorado 80033

PHOTOGRAPHY ARIZONA

2000 AUG 28 4 09 PM

BLM STATE OFFICE
DENVER

WESTERN STATES MINERALS CORPORATION

By Davis R. Jagoe
Davis R. Jagoe
Land Manager and Agent

ACKNOWLEDGEMENT

STATE OF COLORADO)
) ss.
COUNTY OF JEFFERSON)

On this 21st day of August, 2000, personally appeared before me, a notary public, Davis R. Jagoe, personally known (or proved) to me to be the person whose name is subscribed to the above instrument who acknowledged that he executed the instrument.

Witness my hand and official seal.

John F. Carmody
Notary Public

My commission expires:

5/24/01

(SEAL)

PHOENIX, ARIZONA
2000 AUG 28 A 9 54
RECEIVED
BLM. STATE OFFICE

EXHIBIT A
to Affidavit of Payment of Rental Fees

Unpatented lode mining claims located in Sections 20, 21, 27, 28, Township 14 South, Range 27 East, in the Dos Cabezas Mining District, Cochise County, Arizona, the location notices of which are recorded in the Official Records of such county and filed with the Arizona State Office of the Bureau of Land Management as follows:

| <u>NAME OF CLAIM</u> | <u>DOCUMENT NUMBER</u> | <u>BLM AMC NUMBER</u> |
|----------------------|------------------------|-----------------------|
| BEARCAT | 860920661 | 260044 |
| SUSPENSION NO. 4 | 860920662 | 260045 |
| MOUNTIAN DEW NO. 1 | 860920652 | 260035 |
| MOUNTAIN DEW NO. 2 | 860920653 | 260036 |
| MOUNTAIN DEW NO. 3 | 860920654 | 260037 |
| TRAM NO. 1 | 860920655 | 260038 |
| TRAM NO. 2 | 860920656 | 260039 |
| TRAM NO. 3 | 860920657 | 260040 |
| CASEY NO. 1 | 860920658 | 260041 |
| CASEY NO. 2 | 860920659 | 260042 |
| CASEY NO. 3 | 860920660 | 260043 |
| CHRYSLER | 880100151 | 279081 |
| MERRILY NO. 3 | 880306340 | 282649 |
| MERRILY NO. 4 | 880306341 | 282650 |
| MERRILY NO. 5 | 880306342 | 282651 |
| MERRILY NO. 6 | 880306343 | 282652 |
| MERRILY NO. 7 | 880306344 | 282653 |
| MERRILY NO. 8 | 880306345 | 282654 |
| MERRILY NO. 9 | 880613582 | 286818 |
| MERRILY NO. 10 | 880613583 | 286819 |
| MERRILY NO. 11 | 880613584 | 286820 |
| MERRILY NO. 12 | 880613585 | 286821 |
| MERRILY NO. 13 | 880613586 | 286822 |
| MERRILY NO. 14 | 880613587 | 286823 |
| MERRILY NO. 15 | 880613588 | 286824 |

PHOENIX, ARIZONA

2000 AUG 28 9:54

RECEIVED
BLM STATE OFFICE

ENTERED INTO COMPUTER

30 AUG 2000

VERIFIED
Ja 9-12-00

25

When recorded, mail to:
Western States Minerals Corporation
Attn: Land Department
4975 Van Gordon Street
Wheat Ridge, Colorado 80033

12

AFFIDAVIT OF PAYMENT OF RENTAL FEE

ON UNPATENTED MINING CLAIMS

STATE OF COLORADO)
) ss.
COUNTY OF JEFFERSON)

I, Davis R. Jagoe, being first duly sworn, do depose and state as follows:

1. I am a citizen of the United States and more than eighteen years of age, and I am making this Affidavit as of this 2/25 day of August, 2000, on behalf of Western States Minerals Corporation, a Utah corporation, lessee of the mining claims more particularly described in Exhibit A attached hereto and made a part hereof by this reference, at whose instance the rental fee described below is paid.

2. My mailing address is Western States Minerals Corporation, 4975 Van Gordon Street, Wheat Ridge, Colorado 80033.

3. The owner of the mining claims intends to hold those claims with this affidavit, and with this affidavit, Western States Minerals Corporation submitted to the Arizona State Office of the Bureau of Land Management a check in the amount of \$1,200.00 representing \$100 for each claim as payment of the rental fee required by law and in lieu of assessment work, for the assessment year ending on September 1, 2001.

4. The current mailing address of the owner of the claims remains as follows:

William C. and Laura Lee Barry
9241 East Speedway
Tucson, Arizona 85710

WESTERN STATES MINERALS CORPORATION

By *Davis R. Jagoe*
Davis R. Jagoe
Land Manager and as agent for
William C. and Laura Lee Barry

PHOTOGRAPHY ARIZONA

2000 AUG 28 A 9 55

RECEIVED
BLM STATE OFFICE

ACKNOWLEDGEMENT

STATE OF COLORADO)
) ss.
COUNTY OF JEFFERSON)

On this 26th day of August, 2000, personally appeared before me, a notary public, Davis R. Jagoe, personally known (or proved) to me to be the person whose name is subscribed to the above instrument who acknowledged that he executed the instrument.

Witness my hand and official seal.

John F. Carmody
Notary Public

My commission expires:

5/24/01

(SEAL)

PHOENIX, ARIZONA

2000 AUG 28 A 9:55

RECEIVED
BLM. STATE OFFICE

EXHIBIT A
to Affidavit of Payment of Rental Fee

The following unpatented lode mining claims are located in Sections 20, 22, 23, 26, 27, Township 14 South, Range 27 East, Cochise County, Arizona, the location notices of which are of record in the Arizona State Office of the U.S. Bureau of Land Management ("BLM") and in the office of the Cochise County Recorder, as follows:

| <u>NAME OF CLAIM</u> | <u>DOCUMENT NUMBER</u> | <u>BLM AMC NUMBER</u> |
|-----------------------|------------------------|-----------------------|
| KLONDIKE NO. 1 | 1309/166 | 41266 |
| KLONDIKE NO. 2 | 1309/168 | 41267 |
| KLONDIKE NO. 3 | 1309/170 | 41268 |
| KLONDIKE NO. 4 | 1309/172 | 41269 |
| KLONDIKE NO. 5 | 871127494 | 276501 |
| ARIZONA NO. 1 | 1309/174 | 41270 |
| ARIZONA NO. 2 | 1309/176 | 41271 |
| ARIZONA NO. 3 | 1309/178 | 41272 |
| ONE MORE CHANCE NO. 1 | 871127490 | 276497 |
| ONE MORE CHANCE NO. 2 | 871127491 | 276498 |
| ONE MORE CHANCE NO. 3 | 871127492 | 276499 |
| ONE MORE CHANCE NO. 4 | 871127493 | 276500 |

ENTERED INTO COMPUTER

PHOENIX, ARIZONA

AUG 28 2000

2000 AUG 28 A 9:55

RECEIVED
BLM STATE OFFICE

VERIFIED
John 972-00

B
13

United States Department of the Interior
Bureau of Land Management
 BUSINESS & SUPPORT SVCS DIV
 222 N CENTRAL AVE
 PHOENIX, AZ 85004 -2203
 Phone: (602) 417-9200

| Receipt | |
|---------|--------|
| No: | 177457 |

Transaction #: 190741
 Date of Transaction: 08/28/2000

CUSTOMER: WESTERN STATES MINS
 4975 VAN GORDON ST
 WHEAT RIDGE, CO 80033


| LINE # | QTY | COMMODITY / SUBJECT / ACTION / PRODUCT | REMARKS | UNIT PRICE | TOTAL |
|---------------|-----|---|-----------------|------------|-------------------|
| 1 | 1 | LOCATABLE MINERALS / MINING CLAIMS-ACCOUNTS/UNADJUDICATED / MINING CLAIM MONEY RECEIVED (455) | MAINT 2001 (37) | - n/a - | \$3,700.00 |
| TOTAL: | | | | | \$3,700.00 |

| PAYMENT INFORMATION | | | |
|---------------------|-----------|---|----------------------|
| 1 | AMOUNT: | \$3,700.00 | POSTMARKED: N/A |
| | TYPE: | CHECK | RECEIVED: 08/28/2000 |
| | CHECK NO: | 028758 | |
| | NAME: | WESTERN STATES MINS 4975 VAN GORDON ST WHEAT RIDGE CO 80033 | |

REMARKS

| CASE SERIAL NUMBER INFORMATION | | |
|--------------------------------|--------|-----------|
| TRNS # | LINE # | CASES |
| 190741 | 1 | AMC260044 |

This receipt was generated by the automated BLM Collections and Billings System and is a paper representation of a portion of the official electronic record contained therein.



81 claims @ \$100.00 = 8100.00 ASM - 279081
279081
276497

PHOENIX, ARIZONA

1999 AUG 30 A 10: 58

RECEIVED
BLM. AZ STATE OFFICE

260035
282647
286818
41266
333026
333904
334082

August 19, 1999

Department of the Interior
Bureau of Land Management
Arizona State Office
Mining Claims Section
3707 North 7th Street
Phoenix, Arizona 85014

Hand Delivered

Re: Annual Mining Claim Rental Fee

Dear Sir or Madam:

Enclosed, pursuant to CFR 3833.1-5, are copies of three "Affidavit of Payment of Rental Fee" documents, and their associated lists of mining claims, covering 81 mining claims. Please file the copy of each affidavit in the appropriate case file; date stamp an additional copy and return it to me, along with a proper receipt. The original of these documents will be timely recorded in the public records of the counties where the claims are located.

The documents enclosed are entitled:

| | |
|-----------|-----------|
| DOS BARRY | 12 Claims |
| DOS WSMC | 25 Claims |
| GBAS WSMC | 44 Claims |
| <hr/> | |
| TOTAL | 81 Claims |

Also enclosed is a check in the amount of \$8,100.00 to cover the required rental fee for the assessment year ending September 1, 2000. This sum represents \$100.00 per mining claim listed in the affidavits.

Please return the date stamped copies and receipt to:

Davis R. Jagoe
Western States Minerals Corporation
4975 Van Gordon Street
Wheat Ridge, Colorado 80033


VERIFIED
TK 10-30-99

Bureau of Land Management-Arizona
August 19, 1999
Page 2

Your assistance in this matter is appreciated. If there are any questions or problems concerning the above, please feel free to call me here in Wheat Ridge.

Very truly yours,

WESTERN STATES MINERALS CORPORATION



Davis R. Jagoe
Land Manager

RECEIVED
B.L.M. AZ STATE OFFICE
1999 AUG 30 A 10:58
PHOENIX, ARIZONA

ACKNOWLEDGEMENT

STATE OF COLORADO)
) ss.
COUNTY OF JEFFERSON)

RECEIVED
BLM. AZ STATE OFFICE
1999 AUG 30 4:59 PM
PHOENIX, ARIZONA

On this 4th day of August, 1999, personally appeared before me, a notary public, Davis R. Jagoe, personally known (proved) to me to be the person whose name is subscribed to the above instrument who acknowledged that he executed the instrument.

Witness my hand and official seal.

John F. Carmody
Notary Public

My commission expires:
5/24/2001

(SEAL)

EXHIBIT A
to Affidavit of Payment of Rental Fees

Unpatented lode mining claims located in Sections 20, 21, 27, 28, Township 14 South, Range 27 East, in the Dos Cabezas Mining District, Cochise County, Arizona, the location notices of which are recorded in the Official Records of such county and filed with the Arizona State Office of the Bureau of Land Management as follows:

B.L.M. REGIONAL OFFICE
 PHOENIX, ARIZONA
 1999 AUG 30 AM 10:59

| <u>NAME OF CLAIM</u> | <u>DOCUMENT NUMBER</u> | <u>BLM AMC NUMBER</u> |
|----------------------|------------------------|-----------------------|
| BEARCAT | 860920661 | 260044 ⁷ |
| SUSPENSION NO. 4 | 860920662 | 260045 ⁷ |
| MOUNTIAN DEW NO. 1 | 860920652 | 260035 ⁷ |
| MOUNTAIN DEW NO. 2 | 860920653 | 260036 |
| MOUNTAIN DEW NO. 3 | 860920654 | 260037 |
| TRAM NO. 1 | 860920655 | 260038 |
| TRAM NO. 2 | 860920656 | 260039 |
| TRAM NO. 3 | 860920657 | 260040 |
| CASEY NO. 1 | 860920658 | 260041 |
| CASEY NO. 2 | 860920659 | 260042 |
| CASEY NO. 3 | 860920660 | 260043 ⁷ |
| CHRYSLER | 880100151 | 279081— |
| MERRILY NO. 3 | 880306340 | 282649 ⁷ |
| MERRILY NO. 4 | 880306341 | 282650 |
| MERRILY NO. 5 | 880306342 | 282651 |
| MERRILY NO. 6 | 880306343 | 282652 |
| MERRILY NO. 7 | 880306344 | 282653 |
| MERRILY NO. 8 | 880306345 | 282654 ⁷ |
| MERRILY NO. 9 | 880613582 | 286818 ⁷ |
| MERRILY NO. 10 | 880613583 | 286819 |
| MERRILY NO. 11 | 880613584 | 286820 |
| MERRILY NO. 12 | 880613585 | 286821 |
| MERRILY NO. 13 | 880613586 | 286822 |
| MERRILY NO. 14 | 880613587 | 286823 |
| MERRILY NO. 15 | 880613588 | 286824 ⁷ |

ENTERED INTO COMPUTER

SJB 10/15/99

EXHIBIT A
to Affidavit of Payment of Rental Fee

RECEIVED
BLM. AZ STATE OFFICE

1999 AUG 30 A 10:59

The following unpatented lode mining claims are located in Sections 20, 22, 23, 26, 27, Township 14 South, Range 27 East, Cochise County, Arizona, the location notices of which are of record in the Arizona State Office of the U.S. Bureau of Land Management ("BLM") and in the office of the Cochise County Recorder, as follows:

| <u>NAME OF CLAIM</u> | <u>DOCUMENT NUMBER</u> | <u>BLM AMC NUMBER</u> |
|-----------------------|------------------------|-----------------------|
| KLONDIKE NO. 1 | 1309/166 | 41266 |
| KLONDIKE NO. 2 | 1309/168 | 41267 |
| KLONDIKE NO. 3 | 1309/170 | 41268 |
| KLONDIKE NO. 4 | 1309/172 | 41269 |
| KLONDIKE NO. 5 | 871127494 | 276501- |
| ARIZONA NO. 1 | 1309/174 | 41270 |
| ARIZONA NO. 2 | 1309/176 | 41271 |
| ARIZONA NO. 3 | 1309/178 | 41272 |
| ONE MORE CHANCE NO. 1 | 871127490 | 276497 |
| ONE MORE CHANCE NO. 2 | 871127491 | 276498 |
| ONE MORE CHANCE NO. 3 | 871127492 | 276499 |
| ONE MORE CHANCE NO. 4 | 871127493 | 276500 |

ENTERED INTO COMPUTER

GB 10/15/99

When recorded, mail to:
Western States Minerals Corporation
Attn: Land Department
4975 Van Gordon Street
Wheat Ridge, Colorado 80033

RECEIVED
B.L.M. AZ STATE OFFICE

1999 AUG 30 A 10:59

PHOENIX, ARIZONA

44

AFFIDAVIT OF PAYMENT OF RENTAL FEE

ON UNPATENTED MINING CLAIMS

STATE OF COLORADO)
) ss.
COUNTY OF JEFFERSON)

I, Davis R. Jagoe, being first duly sworn, do depose and state as follows:

1. I am a citizen of the United States and more than eighteen years of age, and I am making this Affidavit as of this 4th day of August, 1999, on behalf of Western States Minerals Corporation, a Utah corporation, Owner of the mining claims more particularly described in Exhibit A attached hereto and made a part hereof by this reference, at whose instance the rental fee described below is paid.

2. My mailing address is Western States Minerals Corporation, 4975 Van Gordon Street, Wheat Ridge, Colorado 80033.


3. The owner of the mining claims intends to hold those claims with this affidavit, and with this affidavit Western States Minerals Corporation has submitted to the Arizona State Office of the Bureau of Land Management a check in the amount of \$4,400.00 representing \$100 for each claim as payment of the rental fee required by law and in lieu of assessment work, for the assessment year ending on September 1, 2000.

4. The current mailing address of the owner of the claims remains as follows:

Western States Minerals Corporation
4975 Van Gordon St.
Wheat Ridge, Colorado 80033

WESTERN STATES MINERALS CORPORATION

By


Davis R. Jagoe
Land Manager and Agent

RECEIVED
B.L.M. AZ STATE OFFICE

1999 AUG 30 A 10: 59

PHOENIX, ARIZONA

ACKNOWLEDGEMENT

STATE OF COLORADO)
) ss.
COUNTY OF JEFFERSON)

On this 4th day of August, 1999, personally appeared before me, a notary public, Davis R. Jagoe, personally known (or proved) to me to be the person whose name is subscribed to the above instrument who acknowledged that he executed the instrument.

Witness my hand and official seal.

John F. Carmody
Notary Public

My commission expires:
5/24/2001

(SEAL)

EXHIBIT A

To Affidavit of Payment of Rental Fees B.L.M. AZ STATE OFFICE

RECEIVED

Unpatented lode mining claims owned by Western States Minerals Corporation and located in Township 28 North, Range 18 West, G and SRM, Section 32 and Township 28 North, Range 19 West, G and SRM, Sections 1, 14, 15, and 26, of Mohave County, Arizona and with Location Certificates recorded in the public records of Mohave County, Arizona and with the Arizona State Office of the Bureau of Land Management as follows:

| <u>Claim Name</u> | <u>County Book/Page</u> | <u>BLM Number-AMC</u> |
|-------------------|-------------------------|-----------------------|
| TF 1 | 2524/267 | 3330267 |
| TF 2 | 2538/54 | 333027 |
| TF 3 | 2538/56 | 333028 |
| TF 4 | 2538/58 | 333029 |
| TF 5 | 2538/60 | 333030 |
| TF 6 | 2538/62 | 333031 |
| TF 7 | 2538/64 | 333032 |
| TF 8 | 2538/66 | 333033 |
| TF 9 | 2538/68 | 333034 |
| TF 49 | 2556/39 | 3339047 |
| TF 50 | 2556/41 | 333905 |
| TF 51 | 2556/43 | 333906 |
| TF 52 | 2556/45 | 333907 |
| TF 53 | 2556/47 | 333908 |
| TF 54 | 2556/49 | 333909 |
| TF 55 | 2556/51 | 333910 |
| TF 56 | 2556/53 | 333911 |
| TF 57 | 2556/55 | 333912 |
| TF 58 | 2556/57 | 333913 |
| TF 59 | 2556/59 | 333914 |
| TF 60 | 2556/61 | 333915 |
| TF 61 | 2556/63 | 333916 |
| TF 62 | 2556/65 | 333917 |
| TF 63 | 2556/67 | 333918 |
| TF 64 | 2556/69 | 333919 |
| TF 65 | 2556/71 | 333920 |
| TF 66 | 2556/73 | 333921 |
| TF 67 | 2556/75 | 333922 |
| TF 68 | 2556/77 | 333923 |
| TF 69 | 2556/79 | 333924 |
| TF 70 | 2556/81 | 333925 |
| TF 71 | 2556/83 | 333926 |
| TF 72 | 2556/85 | 333927 |
| TF 73 | 2556/87 | 333928 |
| TF 74 | 2556/89 | 333929 |

ENTERED INTO COMPUTER

SB 10/15/99

Claim Name

County Book/Page

BLM Number-AMC

TF 75
TF 76
TF 77

2556/91
2556/93
2556/95

RECEIVED
B.L.M. AZ STATE OFFICE
333930
333931
1999 AUG 30 9 59


NAGS 1
NAGS 2
NAGS 3
NAGS 4
NAGS 5
NAGS 6

2559/780
2559/782
2559/784
2559/786
2559/788
2559/790

PHOENIX, ARIZONA
334082
334083
334084
334085
334086
334087

ENTERED INTO COMPUTER

SB 10/15/99



333026
333904
334082
~~060025~~
279081
282647
286818
Hand Delivered 276497
41266

August 17 1998

Department of the Interior
Bureau of Land Management
Arizona State Office
Mining Claims Section
3707 North 7th Street
Phoenix, Arizona 85014

Hand Delivered

Re: Annual Mining Claim Rental Fee

Dear Sir or Madam:

Enclosed, pursuant to CFR 3833.1-5, are copies of three Affidavit of Payment of Rental Fee" documents, and their associated lists of mining claims, covering 81 mining claims. Please file the copy of each affidavit in the appropriate case file; date stamp an additional copy and return it to me, along with a proper receipt. The original of these documents will be timely recorded in the public records of the counties where the claims are located.

The documents enclosed are entitled:

| | |
|-----------|-----------|
| DOS BARRY | 12 Claims |
| DOS WSMC | 25 Claims |
| GBAS WSMC | 44 Claims |
| <hr/> | |
| TOTAL | 81 Claims |

Also enclosed is a check in the amount of \$8,100.00 to cover the required rental fee for the assessment year ending September 1, 1999. This sum represents \$100.00 per mining claim listed in the affidavits.

Please return the date stamped copies and receipt to

Davis R. Jago
Western States Minerals Corporation
4975 Van Gordon Street
Wheat Ridge, Colorado 80033


RECEIVED
BLM AZ STATE OFFICE
1998 AUG 20 A 10: 15
PHOENIX, ARIZONA

Bureau of Land Management-Arizona
August 17, 1998
Page 2

Your assistance in this matter is appreciated. If there are any questions or problems concerning the above, please feel free to call me here in Wheat Ridge.

Very truly yours,

WESTERN STATES MINERALS CORPORATION



Davis R. Jagoe
Land Manager

PHOENIX, ARIZONA

1998 AUG 20 A 10: 15

RECEIVED
B.L.M. AZ STATE OFFICE

EXHIBIT A

To Affidavit of Payment of Rental Fees

Unpatented lode mining claims owned by Western States Minerals Corporation and located in Township 28 North, Range 18 West, G and SRM, Section 32 and Township 28 North, Range 19 West, G and SRM, Sections 1, 14, 15, and 26, of Mohave County, Arizona and with Location Certificates recorded in the public records of Mohave County, Arizona and with the Arizona State Office of the Bureau of Land Management as follows:

| <u>Claim Name</u> | <u>County Book/Page</u> | <u>BLM Number-AMC</u> |
|-------------------|-------------------------|-----------------------|
| TF 1 | 2524/267 | 333026 |
| TF 2 | 2538/54 | 333027 |
| TF 3 | 2538/56 | 333028 |
| TF 4 | 2538/58 | 333029 |
| TF 5 | 2538/60 | 333030 |
| TF 6 | 2538/62 | 333031 |
| TF 7 | 2538/64 | 333032 |
| TF 8 | 2538/66 | 333033 |
| TF 9 | 2538/68 | 333034 |
| TF 49 | 2556/39 | 333904 |
| TF 50 | 2556/41 | 333905 |
| TF 51 | 2556/43 | 333906 |
| TF 52 | 2556/45 | 333907 |
| TF 53 | 2556/47 | 333908 |
| TF 54 | 2556/49 | 333909 |
| TF 55 | 2556/51 | 333910 |
| TF 56 | 2556/53 | 333911 |
| TF 57 | 2556/55 | 333912 |
| TF 58 | 2556/57 | 333913 |
| TF 59 | 2556/59 | 333914 |
| TF 60 | 2556/61 | 333915 |
| TF 61 | 2556/63 | 333916 |
| TF 62 | 2556/65 | 333917 |
| TF 63 | 2556/67 | 333918 |
| TF 64 | 2556/69 | 333919 |
| TF 65 | 2556/71 | 333920 |
| TF 66 | 2556/73 | 333921 |
| TF 67 | 2556/75 | 333922 |
| TF 68 | 2556/77 | 333923 |
| TF 69 | 2556/79 | 333924 |
| TF 70 | 2556/81 | 333925 |
| TF 71 | 2556/83 | 333926 |
| TF 72 | 2556/85 | 333927 |
| TF 73 | 2556/87 | 333928 |
| TF 74 | 2556/89 | 333929 |

PHOENIX, ARIZONA

1998 AUG 20 A 10: 16

RECEIVED B.L.M. AZ STATE OFFICE

RECEIVED

VERIFIED

L 8/26/98

35 KC

ENTERED INTO COMPUTER

AUG 21 1998

Claim Name

County Book/Page

BLM Number-AMC

| | | |
|--------|----------|--------|
| TF 75 | 2556/91 | 333930 |
| TF 76 | 2556/93 | 333931 |
| TF 77 | 2556/95 | 333932 |
| | | |
| NAGS 1 | 2559/780 | 334082 |
| NAGS 2 | 2559/782 | 334083 |
| NAGS 3 | 2559/784 | 334084 |
| NAGS 4 | 2559/786 | 334085 |
| NAGS 5 | 2559/788 | 334086 |
| NAGS 6 | 2559/790 | 334087 |

PHOENIX, ARIZONA
1998 AUG 20 A 10: 16
RECEIVED
B.L.M. AZ STATE OFFICE

ENTERED INTO COMPUTER
AUG 21 1998

VERIFIED
8/26/98

EXHIBIT A
to Affidavit of Payment of Rental Fees

Unpatented lode mining claims located in Sections 20, 21, 27, 28, Township 14 South, Range 27 East, in the Dos Cabezas Mining District, Cochise County, Arizona, the location notices of which are recorded in the Official Records of such county and filed with the Arizona State Office of the Bureau of Land Management as follows:

| <u>NAME OF CLAIM</u> | <u>DOCUMENT NUMBER</u> | <u>BLM AMC NUMBER</u> |
|----------------------|------------------------|-----------------------|
| BEARCAT | 860920661 | 260044 |
| SUSPENSION NO. 4 | 860920662 | 260045 |
| MOUNTIAN DEW NO. 1 | 860920652 | 260035 |
| MOUNTAIN DEW NO. 2 | 860920653 | 260036 |
| MOUNTAIN DEW NO. 3 | 860920654 | 260037 |
| TRAM NO. 1 | 860920655 | 260038 |
| TRAM NO. 2 | 860920656 | 260039 |
| TRAM NO. 3 | 860920657 | 260040 |
| CASEY NO. 1 | 860920658 | 260041 |
| CASEY NO. 2 | 860920659 | 260042 |
| CASEY NO. 3 | 860920660 | 260043 |
| CHRYSLER | 880100151 | 279081 |
| MERRILY NO. 3 | 880306340 | 282649 |
| MERRILY NO. 4 | 880306341 | 282650 |
| MERRILY NO. 5 | 880306342 | 282651 |
| MERRILY NO. 6 | 880306343 | 282652 |
| MERRILY NO. 7 | 880306344 | 282653 |
| MERRILY NO. 8 | 880306345 | 282654 |
| MERRILY NO. 9 | 880613582 | 286818 |
| MERRILY NO. 10 | 880613583 | 286819 |
| MERRILY NO. 11 | 880613584 | 286820 |
| MERRILY NO. 12 | 880613585 | 286821 |
| MERRILY NO. 13 | 880613586 | 286822 |
| MERRILY NO. 14 | 880613587 | 286823 |
| MERRILY NO. 15 | 880613588 | 286824 |

PHOENIX, ARIZONA

1998 AUG 20 A 10: 19

RECEIVED
BLM, AZ STATE OFFICE

25 KC

VERIFIED

L 8/26/98

ENTERED INTO COMPUTER

AUG 21 1998

When recorded, mail to:
Western States Minerals Corporation
Attn: Land Department
4975 Van Gordon Street
Wheat Ridge, Colorado 80033

12

AFFIDAVIT OF PAYMENT OF RENTAL FEE

ON UNPATENTED MINING CLAIMS

STATE OF COLORADO)
) ss.
COUNTY OF JEFFERSON)

I, Davis R. Jagoe, being first duly sworn, do depose and state as follows:

1. I am a citizen of the United States and more than eighteen years of age, and I am making this Affidavit as of this 13~~K~~ day of August, 1998, on behalf of Western States Minerals Corporation, a Utah corporation, lessee of the mining claims more particularly described in Exhibit A attached hereto and made a part hereof by this reference, at whose instance the rental fee described below is paid.

2. My mailing address is Western States Minerals Corporation, 4975 Van Gordon Street, Wheat Ridge, Colorado 80033.

3. The owner of the mining claims intends to hold those claims with this affidavit, and with this affidavit, Western States Minerals Corporation submitted to the Arizona State Office of the Bureau of Land Management a check in the amount of \$1,200.00 representing \$100 for each claim as payment of the rental fee required by law and in lieu of assessment work, for the assessment year ending on September 1, 1999.

4. The current mailing address of the owner of the claims remains as follows:

William C. and Laura Lee Barry
9241 East Speedway
Tucson, Arizona 85710

PHOENIX, ARIZONA

WESTERN STATES MINERALS CORPORATION

By *Davis R. Jagoe*
Davis R. Jagoe
Land Manager and as agent for
William C. and Laura Lee Barry

1998 AUG 20 A 10:16

RECEIVED
B.L.M. AZ STATE OFFICE

EXHIBIT A
to Affidavit of Payment of Rental Fee

The following unpatented lode mining claims are located in Sections 20, 22, 23, 26, 27, Township 14 South, Range 27 East, Cochise County, Arizona, the location notices of which are of record in the Arizona State Office of the U.S. Bureau of Land Management ("BLM") and in the office of the Cochise County Recorder, as follows:

| <u>NAME OF CLAIM</u> | <u>DOCUMENT NUMBER</u> | <u>BLM AMC NUMBER</u> |
|-----------------------|------------------------|-----------------------|
| KLONDIKE NO. 1 | 1309/166 | 41266 |
| KLONDIKE NO. 2 | 1309/168 | 41267 |
| KLONDIKE NO. 3 | 1309/170 | 41268 |
| KLONDIKE NO. 4 | 1309/172 | 41269 |
| KLONDIKE NO. 5 | 871127494 | 276501 |
| ARIZONA NO. 1 | 1309/174 | 41270 |
| ARIZONA NO. 2 | 1309/176 | 41271 |
| ARIZONA NO. 3 | 1309/178 | 41272 |
| ONE MORE CHANCE NO. 1 | 871127490 | 276497 |
| ONE MORE CHANCE NO. 2 | 871127491 | 276498 |
| ONE MORE CHANCE NO. 3 | 871127492 | 276499 |
| ONE MORE CHANCE NO. 4 | 871127493 | 276500 |

PHOENIX, ARIZONA
1998 AUG 20 A 10:16
RECEIVED B.L.M. AZ STATE OFFICE

ENTERED INTO COMPUTER
AUG 21 1998

VERIFIED

8/20/98

UNITED STATES
DEPARTMENT OF THE INTERIOR
BUREAU OF LAND MANAGEMENT

RECEIPT AND ACCOUNTING ADVICE

No. 2383471 84

SM/92

08/20/93

Subject: CLAIM MAINTENANCE FEE 1999 (81)

2 9 13

8,100.00 ✓

Applicant:

WESTERN STATES MINS. CORP.
4875 VAN BORDUN ST.
WHEAT RIDGE, CO 80033

STATE - TX #026530
303-425-7040

Remitter:

Assignor:

LEASE MANAGEMENT DATA NEW UPDATE PAYMENT

| ORIGINAL SERIAL NO. | ASG. | TYPE | ST. | CTY. | FUND SYMBOL | ACRES/UNITS | RATE |
|---------------------|------|------|-----|------|-------------|-------------|------|
| APMC 333026, ET AL | | | | | | | |

| AMOUNT | ANV. DATE | EXP. DATE | BILL CYC. | S/C | DISTRICT | NEXT BILL | MISC. DATA | U of M | ACTUAL UNITS |
|--------|-----------|-----------|-----------|-----|----------|-----------|------------|--------|--------------|
| | | | | | | | | | |

| ASSIGNMENT SERIAL NO. | ASG. | TYPE | ST. | CTY. | FUND SYMBOL | ACRES/UNITS | RATE |
|-----------------------|------|------|-----|------|-------------|-------------|------|
| | | | | | | | |

| AMOUNT | ANV. DATE | EXP. DATE | BILL CYC. | S/C | DISTRICT | NEXT BILL | MISC. DATA | U of M | ACTUAL UNITS |
|--------|-----------|-----------|-----------|-----|----------|-----------|------------|--------|--------------|
| | | | | | | | | | |

APPLY REMITTANCE

| ACTION | FUND SYMBOL | CTY. | AMOUNT |
|------------|-------------|------|--------|
| FILING FEE | | | |
| RENTAL | | | |
| UNEARNED | | | |
| REFUND | | | |
| TOTAL | | | |
| AMOUNT DUE | | | |

Remarks:

BY:


DATE:

- Lease in Escrow?
- KGS?
- Auto Escalates?
- Auto Renew?

- Of Interest?
- Operating Rights?
- Operator
- Bond Filed?

FOR MMS USE ONLY

| BILLEE NUMBER | FOREST REFUGE |
|------------------|---------------|
| | |
| OCS SECTION CODE | |
| | |



A-MC 97118
276497
41266
260035
279081
286818
333026
333904
#B

August 15, 1997

Department of the Interior
Bureau of Land Management
Arizona State Office
Mining Claims Section
3707 North 7th Street
Phoenix, Arizona 85014

Hand Delivered

Re: Annual Mining Claim Rental Fee

Dear Sir or Madam:

Enclosed, pursuant to CFR 3833.1-5, are copies of four "Affidavit of Payment of Rental Fee" documents, and their associated lists of mining claims, covering 89 mining claims. Please file the copy of each affidavit in the appropriate case file; date stamp an additional copy and return it to me, along with a proper receipt. The original of these documents will be timely recorded in the public records of the counties where the claims are located.

The documents enclosed are entitled:

| | |
|-----------|-----------|
| BLK DIKE | 8 |
| DOS BARRY | 12 Claims |
| DOS WSMC | 25 Claims |
| GBAS WSMC | 44 Claims |

TOTAL

89 Claims

total 89

Also enclosed is a check in the amount of \$8,900.00 to cover the required rental fee for the assessment year ending September 1, 1998. This sum represents \$100.00 per mining claim listed in the affidavits.

Please return the date stamped copies and receipt to:

Davis R. Jagoe
Western States Minerals Corporation
4975 Van Gordon Street
Wheat Ridge, Colorado 80033

ENTERED IN COMPUTER
SEP 13 1997 ERS

mgj

PHOENIX, ARIZONA

AUG 21 10 16 AM '97

RECEIVED
BLM AZ STATE OFFICE

Bureau of Land Management-Arizona
August 15, 1997
Page 2

Your assistance in this matter is appreciated. If there are any questions or problems concerning the above, please feel free to call me here in Wheat Ridge.

Very truly yours,

WESTERN STATES MINERALS CORPORATION



Davis R. Jagoe
Land Manager

RECEIVED
B.L.M. AZ STATE OFFICE
Aug 21 10 16 AM '97
PHOENIX, ARIZONA

When recorded, mail to:
Western States Minerals Corporation
Attn: Land Department
4975 Van Gordon Street
Wheat Ridge, Colorado 80033

8

AFFIDAVIT OF PAYMENT OF RENTAL FEE
ON UNPATENTED MINING CLAIMS

STATE OF COLORADO)
) ss.
COUNTY OF JEFFERSON)

I, Davis R. Jagoe, being first duly sworn, do depose and state as follows:

1. I am a citizen of the United States and more than eighteen years of age, and I am making this Affidavit as of this 5th day of August, 1997, on behalf of Western States Minerals Corporation, lessee of the mining claims more particularly described in Exhibit A attached hereto and made a part hereof by this reference, at whose instance the rental fee described below is paid.

2. My mailing address is Western States Minerals Corporation, 4975 Van Gordon Street, Wheat Ridge, Colorado 80033.

3. The owner of the mining claims intends to hold those claims with this affidavit, and with this affidavit Western States Minerals Corporation submitted to the Arizona State Office of the Bureau of Land Management a check in the amount of \$800.00 representing \$100 for each claim as payment of the rental fee required by law and in lieu of assessment work, for the assessment year ending on September 1, 1998.

4. The current mailing address of the owner of the claims remains as follows:

Denys K. Poyner
3011 Van Marter Court
Kingman, Arizona 86401

WESTERN STATES MINERALS CORPORATION

By *Davis R. Jagoe*
Davis R. Jagoe
Land Manager and as agent for
Denys K. Poyner

PHOENIX, ARIZONA

AUG 21 10 16 AM '97

RECEIVED
BLM. AZ STATE OFFICE

ACKNOWLEDGEMENT

STATE OF COLORADO)
) ss.
COUNTY OF JEFFERSON)

On this 5 day of August, 1997, personally appeared before me, a notary public, Davis R. Jagoe, personally known (or proved) to me to be the person whose name is subscribed to the above instrument who acknowledged that he executed the instrument.

Witness my hand and official seal.



Notary Public

My commission expires:
2/2/2000

(SEAL)

RECEIVED
BLM AZ STATE OFFICE
Aug 21 10 16 AM '97
PHOENIX, ARIZONA

EXHIBIT A

To Affidavit of Payment of Rental Fee

Unpatented lode mining claims, owned by Denys Poyner, located in Township 21 North, Range 21 West, GSRB&M, of Mohave County, Arizona and whose location certificates are recorded in the public records of Mohave County, Arizona and the Arizona office of the Bureau of Land Management as follows:

| <u>Claim Name</u> | <u>County Book/Page</u> | <u>BLM Number-AMC</u> |
|-------------------|-------------------------|-----------------------|
| Gold Knob #1 | 603/279 | 97118 |
| Gold Knob #2 | 603/281 | 97119 |
| Gold Knob #3 | 603/283 | 97120 |
| Gold Knob #4 | 603/285 | 97121 |
| Gold Knob #5 | 603/287 | 97122 |
| Gold Knob #6 | 603/289 | 97123 |
| Gold Knob #7 | 603/291 | 97124 |
| Gold Knob #8 | 603/293 | 97125 |

6

RECEIVED
BLM AZ STATE OFFICE
Aug 21 10 16 AM '97
PHOENIX, ARIZONA

ACKNOWLEDGEMENT

STATE OF COLORADO)
) ss.
COUNTY OF JEFFERSON)

On this 5 day of August, 1997, personally appeared before me, a notary public, Davis R. Jagoe, personally known (or proved) to me to be the person whose name is subscribed to the above instrument who acknowledged that he executed the instrument.

Witness my hand and official seal.



Notary Public

My commission expires:

2/7/2000

(SEAL)

RECEIVED
S.L.M. AZ STATE OFFICE
Aug 21 10 16 AM '97
PHOENIX, ARIZONA

EXHIBIT A
to Affidavit of Payment of Rental Fee

The following unpatented lode mining claims are located in Sections 20, 22, 23, 26, 27, Township 14 South, Range 27 East, Cochise County, Arizona, the location notices of which are of record in the Arizona State Office of the U.S. Bureau of Land Management ("BLM") and in the office of the Cochise County Recorder, as follows:

| <u>NAME OF CLAIM</u> | <u>DOCUMENT NUMBER</u> | <u>BLM AMC NUMBER</u> |
|-----------------------|------------------------|-----------------------|
| KLONDIKE NO. 1 | 1309/166 | 41266 |
| KLONDIKE NO. 2 | 1309/168 | 41267 |
| KLONDIKE NO. 3 | 1309/170 | 41268 |
| KLONDIKE NO. 4 | 1309/172 | 41269 |
| KLONDIKE NO. 5 | 871127494 | 276501— |
| ARIZONA NO. 1 | 1309/174 | 41270 |
| ARIZONA NO. 2 | 1309/176 | 41271 |
| ARIZONA NO. 3 | 1309/178 | 41272 |
| ONE MORE CHANCE NO. 1 | 871127490 | 276497 — |
| ONE MORE CHANCE NO. 2 | 871127491 | 276498 |
| ONE MORE CHANCE NO. 3 | 871127492 | 276499 |
| ONE MORE CHANCE NO. 4 | 871127493 | 276500 |

RECEIVED
BLM AZ STATE OFFICE
Aug 21 10 16 AM '97
PHOENIX, ARIZONA

When recorded, mail to:
Western States Minerals Corporation
Attn: Land Department
4975 Van Gordon Street
Wheat Ridge, Colorado 80033

25

AFFIDAVIT OF PAYMENT OF RENTAL FEE
ON UNPATENTED MINING CLAIMS

STATE OF COLORADO)
) ss.
COUNTY OF JEFFERSON)

I, Davis R. Jagoe, being first duly sworn, do depose and state as follows:

1. I am a citizen of the United States and more than eighteen years of age, and I am making this Affidavit as of this 5th day of August, 1997, on behalf of Western States Minerals Corporation, a Utah corporation, owner of the mining claims more particularly described in Exhibit A attached hereto and made a part hereof by this reference, at whose instance the rental fee described below is paid.

2. My mailing address is Western States Minerals Corporation, 4975 Van Gordon Street, Wheat Ridge, Colorado 80033.

3. The owner of the mining claims intends to hold those claims with this affidavit, and with this affidavit Western States Minerals Corporation has submitted to the Arizona State Office of the Bureau of Land Management a check in the amount of \$2,500.00 representing \$100 for each claim as payment of the rental fee required by law and in lieu of assessment work, for the assessment year ending on September 1, 1998.

4. The current mailing address of the owner of the claims remains as follows:

Western States Minerals Corporation
4975 Van Gordon St.
Wheat Ridge, Colorado 80033

WESTERN STATES MINERALS CORPORATION

By *Davis R. Jagoe*
Davis R. Jagoe
Land Manager and Agent

PHOENIX, ARIZONA

AUG 21 10 16 AM '97


RECEIVED
BLM AZ STATE OFFICE

ACKNOWLEDGEMENT

STATE OF COLORADO)
) ss.
COUNTY OF JEFFERSON)

On this 5 day of August, 1997, personally appeared before me, a notary public, Davis R. Jagoe, personally known (or proved) to me to be the person whose name is subscribed to the above instrument who acknowledged that he executed the instrument.

Witness my hand and official seal.



Notary Public

My commission expires:
2/1/2000

(SEAL)

RECEIVED
BLM AZ STATE OFFICE
Aug 21 10 16 AM '97
PHOENIX, ARIZONA

EXHIBIT A
to Affidavit of Payment of Rental Fees

Unpatented lode mining claims located in Sections 20, 21, 27, 28, Township 14 South, Range 27 East, in the Dos Cabezas Mining District, Cochise County, Arizona, the location notices of which are recorded in the Official Records of such county and filed with the Arizona State Office of the Bureau of Land Management as follows:

| <u>NAME OF CLAIM</u> | <u>DOCUMENT NUMBER</u> | <u>BLM AMC NUMBER</u> |
|----------------------|------------------------|-----------------------|
| BEARCAT | 860920661 | 260044 |
| SUSPENSION NO. 4 | 860920662 | 260045 |
| MOUNTIAN DEW NO. 1 | 860920652 | 260035 |
| MOUNTAIN DEW NO. 2 | 860920653 | 260036 |
| MOUNTAIN DEW NO. 3 | 860920654 | 260037 |
| TRAM NO. 1 | 860920655 | 260038 |
| TRAM NO. 2 | 860920656 | 260039 |
| TRAM NO. 3 | 860920657 | 260040 |
| CASEY NO. 1 | 860920658 | 260041 |
| CASEY NO. 2 | 860920659 | 260042 |
| CASEY NO. 3 | 860920660 | 260043 |
| CHRYSLER | 880100151 | 279081 |
| MERRILY NO. 3 | 880306340 | 282649 |
| MERRILY NO. 4 | 880306341 | 282650 |
| MERRILY NO. 5 | 880306342 | 282651 |
| MERRILY NO. 6 | 880306343 | 282652 |
| MERRILY NO. 7 | 880306344 | 282653 |
| MERRILY NO. 8 | 880306345 | 282654 |
| MERRILY NO. 9 | 880613582 | 286818 |
| MERRILY NO. 10 | 880613583 | 286819 |
| MERRILY NO. 11 | 880613584 | 286820 |
| MERRILY NO. 12 | 880613585 | 286821 |
| MERRILY NO. 13 | 880613586 | 286822 |
| MERRILY NO. 14 | 880613587 | 286823 |
| MERRILY NO. 15 | 880613588 | 286824 |

25

RECEIVED
BLM AZ STATE OFFICE
Aug 21 10 16 AM '97
PHOENIX, ARIZONA

When recorded, mail to:
Western States Minerals Corporation
Attn: Land Department
4975 Van Gordon Street
Wheat Ridge, Colorado 80033

44

AFFIDAVIT OF PAYMENT OF RENTAL FEE
ON UNPATENTED MINING CLAIMS

STATE OF COLORADO)
) ss.
COUNTY OF JEFFERSON)

I, Davis R. Jagoe, being first duly sworn, do depose and state as follows:

1. I am a citizen of the United States and more than eighteen years of age, and I am making this Affidavit as of this 5th day of August, 1997, on behalf of Western States Minerals Corporation, a Utah corporation, Owner of the mining claims more particularly described in Exhibit A attached hereto and made a part hereof by this reference, at whose instance the rental fee described below is paid.

2. My mailing address is Western States Minerals Corporation, 4975 Van Gordon Street, Wheat Ridge, Colorado 80033.

3. The owner of the mining claims intends to hold those claims with this affidavit, and with this affidavit Western States Minerals Corporation has submitted to the Arizona State Office of the Bureau of Land Management a check in the amount of \$4,400.00 representing \$100 for each claim as payment of the rental fee required by law and in lieu of assessment work, for the assessment year ending on September 1, 1998.

4. The current mailing address of the owner of the claims remains as follows:

Western States Minerals Corporation
4975 Van Gordon St.
Wheat Ridge, Colorado 80033

WESTERN STATES MINERALS CORPORATION

BY *Davis R. Jagoe*
Davis R. Jagoe
Land Manager and Agent

PHOENIX, ARIZONA

AUG 21 10 16 AM '97


RECEIVED
BLM AZ STATE OFFICE

ACKNOWLEDGEMENT

STATE OF COLORADO)
) ss.
COUNTY OF JEFFERSON)

On this 5 day of August, 1997, personally appeared before me, a notary public, Davis R. Jagoe, personally known (or proved) to me to be the person whose name is subscribed to the above instrument who acknowledged that he executed the instrument.

Witness my hand and official seal.



Notary Public

My commission expires:
2/7/2000

(SEAL)

RECEIVED
B.L.M. AZ STATE OFFICE
Aug 21 10 16 AM '97
PHOENIX, ARIZONA

EXHIBIT A

To Affidavit of Payment of Rental Fees

Unpatented lode mining claims owned by Western States Minerals Corporation and located in Township 28 North, Range 18 West, G and SRM, Section 32 and Township 28 North, Range 19 West, G and SRM, Sections 1, 14, 15, and 26, of Mohave County, Arizona and with Location Certificates recorded in the public records of Mohave County, Arizona and with the Arizona State Office of the Bureau of Land Management as follows:

| <u>Claim Name</u> | <u>County Book/Page</u> | <u>BLM Number-AMC</u> |
|-------------------|-------------------------|-----------------------|
| TF 1 | 2524/267 | 333026 |
| TF 2 | 2538/54 | 333027 |
| TF 3 | 2538/56 | 333028 |
| TF 4 | 2538/58 | 333029 |
| TF 5 | 2538/60 | 333030 |
| TF 6 | 2538/62 | 333031 |
| TF 7 | 2538/64 | 333032 |
| TF 8 | 2538/66 | 333033 |
| TF 9 | 2538/68 | 333034 |
| TF 49 | 2556/39 | 333904 |
| TF 50 | 2556/41 | 333905 |
| TF 51 | 2556/43 | 333906 |
| TF 52 | 2556/45 | 333907 |
| TF 53 | 2556/47 | 333908 |
| TF 54 | 2556/49 | 333909 |
| TF 55 | 2556/51 | 333910 |
| TF 56 | 2556/53 | 333911 |
| TF 57 | 2556/55 | 333912 |
| TF 58 | 2556/57 | 333913 |
| TF 59 | 2556/59 | 333914 |
| TF 60 | 2556/61 | 333915 |
| TF 61 | 2556/63 | 333916 |
| TF 62 | 2556/65 | 333917 |
| TF 63 | 2556/67 | 333918 |
| TF 64 | 2556/69 | 333919 |
| TF 65 | 2556/71 | 333920 |
| TF 66 | 2556/73 | 333921 |
| TF 67 | 2556/75 | 333922 |
| TF 68 | 2556/77 | 333923 |
| TF 69 | 2556/79 | 333924 |
| TF 70 | 2556/81 | 333925 |
| TF 71 | 2556/83 | 333926 |
| TF 72 | 2556/85 | 333927 |
| TF 73 | 2556/87 | 333928 |
| TF 74 | 2556/89 | 333929 |

RECEIVED
BLM AZ STATE OFFICE
AUG 21 10 16 AM '97
PHOENIX, ARIZONA

35

Claim Name

County Book/Page

BLM Number-AMC

| | | |
|--------|----------|--------|
| TF 75 | 2556/91 | 333930 |
| TF 76 | 2556/93 | 333931 |
| TF 77 | 2556/95 | 333932 |
| | | |
| NAGS 1 | 2559/780 | 334082 |
| NAGS 2 | 2559/782 | 334083 |
| NAGS 3 | 2559/784 | 334084 |
| NAGS 4 | 2559/786 | 334085 |
| NAGS 5 | 2559/788 | 334086 |
| NAGS 6 | 2559/790 | 334087 |

RECEIVED
BLM AZ STATE OFFICE
Aug 21 10 16 AM '97
PHOENIX, ARIZONA

UNITED STATES
DEPARTMENT OF THE INTERIOR
BUREAU OF LAND MANAGEMENT

RECEIPT AND ACCOUNTING ADVICE

No. **2372392**

TC/AZ

08/21/97

Subject: CLAIM MAINTENANCE FEE 1998 - 99

2 5 13

8,900.00

Applicant:

WESTERN STATES MINERALS CORP
4975 VAN GORDON ST
WHEAT RIDGE CO 80033

Remitter: CK 025202
303-425-7042

Assignor:

LEASE MANAGEMENT DATA NEW UPDATE PAYMENT

| ORIGINAL SERIAL NO. | ASG. | TYPE | ST. | CTY. | FUND SYMBOL | ACRES/UNITS | RATE |
|---------------------|------|------|-----|------|-------------|-------------|------|
| AMC 97118, ET AL | | | | | | | |

| AMOUNT | ANV. DATE | EXP. DATE | BILL CYC. | S/C | DISTRICT | NEXT BILL | MISC. DATA | U of M | ACTUAL UNITS |
|--------|-----------|-----------|-----------|-----|----------|-----------|------------|--------|--------------|
| | | | | | | | | | |

| ASSIGNMENT SERIAL NO. | ASG. | TYPE | ST. | CTY. | FUND SYMBOL | ACRES/UNITS | RATE |
|-----------------------|------|------|-----|------|-------------|-------------|------|
| | | | | | | | |

| AMOUNT | ANV. DATE | EXP. DATE | BILL CYC. | S/C | DISTRICT | NEXT BILL | MISC. DATA | U of M | ACTUAL UNITS |
|--------|-----------|-----------|-----------|-----|----------|-----------|------------|--------|--------------|
| | | | | | | | | | |

APPLY REMITTANCE

| ACTION | FUND SYMBOL | CTY. | AMOUNT |
|------------|-------------|------|--------|
| FILING FEE | | | |
| RENTAL | | | |
| UNEARNED | | | |
| REFUND | | | |
| TOTAL | | | |
| AMOUNT DUE | | | |

Remarks:

BY:


DATE:

- Lease in Escrow?
- KGS?
- Auto Escalates?
- Auto Renew?

- Of Interest?
- Operating Rights?
- Operator
- Bond Filed?

FOR MMS USE ONLY

| | |
|-------------|---------------|
| BILLEE | FOREST REFUGE |
| NUMBER | |
| OCS SECTION | |
| CODE | |



333026
333904
334082
97118
41266
276497
260035
279081
282647
286818
SR

August 19, 1996

Department of the Interior
Bureau of Land Management
Arizona State Office
Mining Claims Section
3707 North 7th Street
Phoenix, Arizona 85014

Hand Delivered

Re: Annual Mining Claim Rental Fee

Dear Sir or Madam:

Enclosed, pursuant to CFR 3833.1-5, are copies of four "Affidavit of Payment of Rental Fee" documents, and their associated lists of mining claims, covering 89 mining claims. Please file the copy of each affidavit in the appropriate case file; date stamp an additional copy and return it to me, along with a proper receipt. The original of these documents will be timely recorded in the public records of the counties where the claims are located.

The documents enclosed are entitled:

| | |
|--------------|-----------|
| BLKDIKE.DOC | 8 |
| DOSBARRY.DOC | 12 Claims |
| DOSCAWSM.DOC | 25 Claims |
| GBASWSMC.DOC | 44 Claims |

TOTAL 89 Claims

Also enclosed is a check in the amount of \$8,900.00 to cover the required rental fee for the assessment year ending September 1, 1997. This sum represents \$100.00 per mining claim listed in the affidavits.

Please return the date stamped copies and receipt to:

Davis R. Jagoe
Western States Minerals Corporation
4975 Van Gordon Street
Wheat Ridge, Colorado 80033

RECEIVED
BLM AZ STATE OFFICE
Aug 22 9 07 AM 1996
PHOENIX, ARIZONA

ENTERED IN COMPUTER

9/25/96 SR

\$8,900.00
89 claims

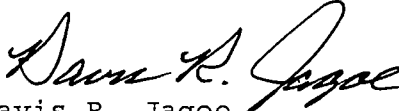
TES

Bureau of Land Management-Arizona
August 19, 1996
Page 2

Your assistance in this matter is appreciated. If there are any questions or problems concerning the above, please feel free to call me here in Wheat Ridge.

Very truly yours,

WESTERN STATES MINERALS CORPORATION



Davis R. Jagoe
Land Manager

RECEIVED
B.L.M. AZ STATE OFFICE
AUG 22 9 07 AM '96
PHOENIX, ARIZONA

ACKNOWLEDGEMENT

STATE OF COLORADO)
) ss.
COUNTY OF JEFFERSON)

On this 6 day of August, 1996, personally appeared before me, a notary public, Davis R. Jagoe, personally known (or proved) to me to be the person whose name is subscribed to the above instrument who acknowledged that he executed the instrument.

Witness my hand and official seal.

Davis R. Jagoe
Notary Public

My commission expires:
2/7/2000

(SEAL)

RECEIVED
BLM AZ STATE OFFICE
Aug 22 9 07 AM '96
PHOENIX, ARIZONA

EXHIBIT A

To Affidavit of Payment of Rental Fees

Unpatented lode mining claims owned by Western States Minerals Corporation and located in Township 28 North, Range 18 West, G and SRM, Section 32 and Township 28 North, Range 19 West, G and SRM, Sections 1, 14, 15, and 26, of Mohave County, Arizona and with Location Certificates recorded in the public records of Mohave County, Arizona and with the Arizona State Office of the Bureau of Land Management as follows:

| <u>Claim Name</u> | <u>County Book/Page</u> | <u>BLM Number-AMC</u> |
|-------------------|-------------------------|-----------------------|
| TF 1 | 2524/267 | 333026 |
| TF 2 | 2538/54 | 333027 |
| TF 3 | 2538/56 | 333028 |
| TF 4 | 2538/58 | 333029 |
| TF 5 | 2538/60 | 333030 |
| TF 6 | 2538/62 | 333031 |
| TF 7 | 2538/64 | 333032 |
| TF 8 | 2538/66 | 333033 |
| TF 9 | 2538/68 | 333034 |
| TF 49 | 2556/39 | 333904 |
| TF 50 | 2556/41 | 333905 |
| TF 51 | 2556/43 | 333906 |
| TF 52 | 2556/45 | 333907 |
| TF 53 | 2556/47 | 333908 |
| TF 54 | 2556/49 | 333909 |
| TF 55 | 2556/51 | 333910 |
| TF 56 | 2556/53 | 333911 |
| TF 57 | 2556/55 | 333912 |
| TF 58 | 2556/57 | 333913 |
| TF 59 | 2556/59 | 333914 |
| TF 60 | 2556/61 | 333915 |
| TF 61 | 2556/63 | 333916 |
| TF 62 | 2556/65 | 333917 |
| TF 63 | 2556/67 | 333918 |
| TF 64 | 2556/69 | 333919 |
| TF 65 | 2556/71 | 333920 |
| TF 66 | 2556/73 | 333921 |
| TF 67 | 2556/75 | 333922 |
| TF 68 | 2556/77 | 333923 |
| TF 69 | 2556/79 | 333924 |
| TF 70 | 2556/81 | 333925 |
| TF 71 | 2556/83 | 333926 |
| TF 72 | 2556/85 | 333927 |
| TF 73 | 2556/87 | 333928 |
| TF 74 | 2556/89 | 333929 |

RECEIVED
BLM, AZ STATE OFFICE
Aug 22 9 07 AM '96

TES

Claim Name

County Book/Page

BLM Number-AMC

| | | |
|--------|----------|--------|
| TF 75 | 2556/91 | 333930 |
| TF 76 | 2556/93 | 333931 |
| TF 77 | 2556/95 | 333932 |
| | | |
| NAGS 1 | 2559/780 | 334082 |
| NAGS 2 | 2559/782 | 334083 |
| NAGS 3 | 2559/784 | 334084 |
| NAGS 4 | 2559/786 | 334085 |
| NAGS 5 | 2559/788 | 334086 |
| NAGS 6 | 2559/790 | 334087 |

RECEIVED
BLM AZ STAFF OFFICE
AUG 22 9 07 AM '96
PHOENIX, ARIZONA

ACKNOWLEDGEMENT

STATE OF COLORADO)
) ss.
COUNTY OF JEFFERSON)

On this 6 day of August, 1996, personally appeared before me, a notary public, Davis R. Jagoe, personally known (or proved) to me to be the person whose name is subscribed to the above instrument who acknowledged that he executed the instrument.

Witness my hand and official seal.



Notary Public

My commission expires:
2/7/2000

(SEAL)

RECEIVED
BLM AZ STATE OFFICE
PHOENIX, ARIZONA
Aug 22 9 08 AM 1996

EXHIBIT A

To Affidavit of Payment of Rental Fee

Unpatented lode mining claims, owned by Denys Poyner, located in Township 21 North, Range 21 West, GSRB&M, of Mohave County, Arizona and whose location certificates are recorded in the public records of Mohave County, Arizona and the Arizona office of the Bureau of Land Management as follows:

| <u>Claim Name</u> | <u>County Book/Page</u> | <u>BLM Number-AMC</u> |
|-------------------|-------------------------|-----------------------|
| Gold Knob #1 | 603/279 | 97118 |
| Gold Knob #2 | 603/281 | 97119 |
| Gold Knob #3 | 603/283 | 97120 |
| Gold Knob #4 | 603/285 | 97121 |
| Gold Knob #5 | 603/287 | 97122 |
| Gold Knob #6 | 603/289 | 97123 |
| Gold Knob #7 | 603/291 | 97124 |
| Gold Knob #8 | 603/293 | 97125 |

RECEIVED
BLM AZ STATE OFFICE
Aug 22 9 08 AM '96
PHOENIX, ARIZONA

EXHIBIT A
to Affidavit of Payment of Rental Fee

The following unpatented lode mining claims are located in Sections 20, 22, 23, 26, 27, Township 14 South, Range 27 East, Cochise County, Arizona, the location notices of which are of record in the Arizona State Office of the U.S. Bureau of Land Management ("BLM") and in the office of the Cochise County Recorder, as follows:

| <u>NAME OF CLAIM</u> | <u>DOCUMENT NUMBER</u> | <u>BLM AMC NUMBER</u> |
|-----------------------|------------------------|-----------------------|
| KLONDIKE NO. 1 | 1309/166 | 41266 |
| KLONDIKE NO. 2 | 1309/168 | 41267 |
| KLONDIKE NO. 3 | 1309/170 | 41268 |
| KLONDIKE NO. 4 | 1309/172 | 41269 |
| KLONDIKE NO. 5 | 871127494 | 276501 |
| ARIZONA NO. 1 | 1309/174 | 41270 |
| ARIZONA NO. 2 | 1309/176 | 41271 |
| ARIZONA NO. 3 | 1309/178 | 41272 |
| ONE MORE CHANCE NO. 1 | 871127490 | 276497 |
| ONE MORE CHANCE NO. 2 | 871127491 | 276498 |
| ONE MORE CHANCE NO. 3 | 871127492 | 276499 |
| ONE MORE CHANCE NO. 4 | 871127493 | 276500 |

RECEIVED
BLM AZ STATE OFFICE
Aug 22 9 08 AM '96
PHOENIX, ARIZONA

When recorded, mail to:
Western States Minerals Corporation
Attn: Land Department
4975 Van Gordon Street
Wheat Ridge, Colorado 80033

25

AFFIDAVIT OF PAYMENT OF RENTAL FEE
ON UNPATENTED MINING CLAIMS

STATE OF COLORADO)
) ss.
COUNTY OF JEFFERSON)

I, Davis R. Jagoe, being first duly sworn, do depose and state as follows:

1. I am a citizen of the United States and more than eighteen years of age, and I am making this Affidavit as of this 22nd day of August, 1996, on behalf of Western States Minerals Corporation, a Utah corporation, owner of the mining claims more particularly described in Exhibit A attached hereto and made a part hereof by this reference, at whose instance the rental fee described below is paid.

2. My mailing address is Western States Minerals Corporation, 4975 Van Gordon Street, Wheat Ridge, Colorado 80033.

3. The owner of the mining claims intends to hold those claims with this affidavit, and with this affidavit Western States Minerals Corporation has submitted to the Arizona State Office of the Bureau of Land Management a check in the amount of \$2,500.00 representing \$100 for each claim as payment of the rental fee required by law and in lieu of assessment work, for the assessment year ending on September 1, 1997.

4. The current mailing address of the owner of the claims remains as follows:

Western States Minerals Corporation
4975 Van Gordon St.
Wheat Ridge, Colorado 80033

WESTERN STATES MINERALS CORPORATION

By Davis R. Jagoe
Davis R. Jagoe
Land Manager and Agent

RECEIVED
BLM AZ STATE OFFICE
PHOENIX, ARIZONA
Aug 22 9 08 AM '96

PHOENIX, ARIZONA
Aug 22 9 08 AM '96
RECEIVED
BLM AZ STATE OFFICE

EXHIBIT A
to Affidavit of Payment of Rental Fees

Unpatented lode mining claims located in Sections 20, 21, 27, 28, Township 14 South, Range 27 East, in the Dos Cabezas Mining District, Cochise County, Arizona, the location notices of which are recorded in the Official Records of such county and filed with the Arizona State Office of the Bureau of Land Management as follows:

| <u>NAME OF CLAIM</u> | <u>DOCUMENT NUMBER</u> | <u>BLM AMC NUMBER</u> |
|----------------------|------------------------|-----------------------|
| BEARCAT | 860920661 | 260044 |
| SUSPENSION NO. 4 | 860920662 | 260045 |
| MOUNTIAN DEW NO. 1 | 860920652 | 260035 |
| MOUNTAIN DEW NO. 2 | 860920653 | 260036 |
| MOUNTAIN DEW NO. 3 | 860920654 | 260037 |
| TRAM NO. 1 | 860920655 | 260038 |
| TRAM NO. 2 | 860920656 | 260039 |
| TRAM NO. 3 | 860920657 | 260040 |
| CASEY NO. 1 | 860920658 | 260041 |
| CASEY NO. 2 | 860920659 | 260042 |
| CASEY NO. 3 | 860920660 | 260043 |
| CHRYSLER | 880100151 | 279081 |
| MERRILY NO. 3 | 880306340 | 282649 |
| MERRILY NO. 4 | 880306341 | 282650 |
| MERRILY NO. 5 | 880306342 | 282651 |
| MERRILY NO. 6 | 880306343 | 282652 |
| MERRILY NO. 7 | 880306344 | 282653 |
| MERRILY NO. 8 | 880306345 | 282654 |
| MERRILY NO. 9 | 880613582 | 286818 |
| MERRILY NO. 10 | 880613583 | 286819 |
| MERRILY NO. 11 | 880613584 | 286820 |
| MERRILY NO. 12 | 880613585 | 286821 |
| MERRILY NO. 13 | 880613586 | 286822 |
| MERRILY NO. 14 | 880613587 | 286823 |
| MERRILY NO. 15 | 880613588 | 286824 |

Aug 22 9 08 AM 1986

RECEIVED
BLM, AZ STATE OFFICE

PHOENIX, ARIZONA

125

UNITED STATES
DEPARTMENT OF THE INTERIOR
BUREAU OF LAND MANAGEMENT

RECEIPT AND ACCOUNTING ADVICE

NO. 2228316 04

Subject: CLAIM MAINTENANCE FEE 1997 -- 89 2 3 13 8,900.00
 Applicant: WESTERN STATES MINERALS CO
 4975 VAN GORDON ST
 WHEAT RIDGE CO 80033
 Remitter: SAME AS CK 023269
 303-425-7042
 Assignor:

| LEASE MANAGEMENT DATA | | | | | | | | | | | | |
|---|------|------|-----|------|-------------|--|--|--|--|-------------|------|--|
| <input type="checkbox"/> NEW <input type="checkbox"/> UPDATE <input type="checkbox"/> PAYMENT | | | | | | | | | | | | |
| ORIGINAL SERIAL NO. | ASG. | TYPE | ST. | CTY. | FUND SYMBOL | | | | | ACRES/UNITS | RATE | |
| PMD 023269, ET AL | | | | | | | | | | | | |

| AMOUNT | ANV. DATE | EXP. DATE | BILL CYC. | S/C | DISTRICT | NEXT BILL | MISC. DATA | U of M | ACTUAL UNITS |
|--------|-----------|-----------|-----------|-----|----------|-----------|------------|--------|--------------|
| | | | | | | | | | |


| ASSIGNMENT SERIAL NO. | ASG. | TYPE | ST. | CTY. | FUND SYMBOL | | | | | ACRES/UNITS | RATE |
|-----------------------|------|------|-----|------|-------------|--|--|--|--|-------------|------|
| | | | | | | | | | | | |

| AMOUNT | ANV. DATE | EXP. DATE | BILL CYC. | S/C | DISTRICT | NEXT BILL | MISC. DATA | U of M | ACTUAL UNITS |
|--------|-----------|-----------|-----------|-----|----------|-----------|------------|--------|--------------|
| | | | | | | | | | |

| APPLY REMITTANCE | | | |
|------------------|-------------|------|--------|
| ACTION | FUND SYMBOL | CTY. | AMOUNT |
| FILING FEE | | | |
| RENTAL | | | |
| UNEARNED | | | |
| REFUND | | | |
| TOTAL | | | |
| AMOUNT DUE | | | |

Remarks:
 333026 - 333034
 333904 - 333932
 334082 - 334087
 97118 - 97125
 41266 - 41272
 276497 - 276501
 260035 - 260045
 279081
 282649 - 282654
 BY: 286818 - 286824 *SK* DATE:

| | | | |
|--|--|-------------------------|---------------|
| <input type="checkbox"/> Lease in Escrow? <input type="checkbox"/> KGS? <input type="checkbox"/> Auto Escalates? <input type="checkbox"/> Auto Renew? | Of Interest? Operating Rights? Operator Bond Filed? | FOR MMS USE ONLY | |
| | | BILLEE NUMBER | FOREST REFUGE |
| | | OCS SECTION CODE | |



August 1, 1995

97118
41266
276497
260035
279081
282647
286818
333904
333026
334082 JB

Department of the Interior
Bureau of Land Management
Arizona State Office
Mining Claims Section
3707 North 7th Street
Phoenix, Arizona 85014

Hand Delivered
(D. Witter)

Re: Annual Mining Claim Rental Fee

Dear Sir or Madam:

Enclosed, pursuant to CFR 3833.1-5, are copies of four "Affidavit of Payment of Rental Fee" documents, and their associated lists of mining claims, covering 89 mining claims. Please file the copy of each affidavit in the appropriate case file; date stamp an additional copy and return it to me, along with a proper receipt. The original of these documents will be timely recorded in the public records of the counties where the claims are located.

The documents enclosed are entitled:

| | |
|--------------|-----------|
| BLKDIKE.DOC | 8 |
| DOSBARRY.DOC | 12 Claims |
| DOSCAWSM.DOC | 25 Claims |
| GBASWSMC.DOC | 44 Claims |

TOTAL 89 Claims

Also enclosed is a check in the amount of \$8,900.00 to cover the required rental fee for the assessment year ending September 1, 1996. This sum represents \$100.00 per mining claim listed in the affidavits.

Please return the date stamped copies and receipt to:

Davis R. Jagoe
Western States Minerals Corporation
4975 Van Gordon Street
Wheat Ridge, Colorado 80033

RECEIVED
BLM AZ STATE OFFICE
Aug 1 10 26 AM '95
PHOENIX, ARIZONA

JB
AUG 16 1995
ENTERED IN COMPUTER
96 maintenance fee

Bureau of Land Management-Arizona
August 1, 1995
Page 2

Your assistance in this matter is appreciated. If there are any questions or problems concerning the above, please feel free to call me here in Wheat Ridge.

Very truly yours,

WESTERN STATES MINERALS CORPORATION



Davis R. Jagoe
Land Manager

RECEIVED
B.L.M. AZ STATE OFFICE
Aug 7 10 26 AM '95
PHOENIX, ARIZONA

When recorded, mail to:
Western States Minerals Corporation
Attn: Land Department
4975 Van Gordon Street
Wheat Ridge, Colorado 80033

89 claims
\$8,900.00
DLL

8

AFFIDAVIT OF PAYMENT OF RENTAL FEE
ON UNPATENTED MINING CLAIMS

STATE OF COLORADO)
) ss.
COUNTY OF JEFFERSON)

I, Davis R. Jagoe, being first duly sworn, do depose and state as follows:

1. I am a citizen of the United States and more than eighteen years of age, and I am making this Affidavit as of this 15th day of August, 1995, on behalf of Western States Minerals Corporation, lessee of the mining claims more particularly described in Exhibit A attached hereto and made a part hereof by this reference, at whose instance the rental fee described below is paid.

2. My mailing address is Western States Minerals Corporation, 4975 Van Gordon Street, Wheat Ridge, Colorado 80033.

3. The owner of the mining claims intends to hold those claims with this affidavit, and with this affidavit Western States Minerals Corporation submitted to the Arizona State Office of the Bureau of Land Management a check in the amount of \$800.00 representing \$100 for each claim as payment of the rental fee required by law and in lieu of assessment work, for the assessment year ending on September 1, 1996.

4. The current mailing address of the owner of the claims remains as follows:

Denys K. Poyner
3011 Van Marter Court
Kingman, Arizona 86401

WESTERN STATES MINERALS CORPORATION

By

Davis R. Jagoe
Davis R. Jagoe
Land Manager and as agent for
Denys K. Poyner

CO. 111 111 111

RECEIVED
BLM AZ STATE OFFICE

ACKNOWLEDGEMENT

STATE OF COLORADO)
) ss.
COUNTY OF JEFFERSON)

On this 1 day of August, 1995, personally appeared before me, a notary public, Davis R. Jagoe, personally known (or proved) to me to be the person whose name is subscribed to the above instrument who acknowledged that he executed the instrument.

Witness my hand and official seal.

 Davis R. Jagoe
Notary Public

My commission expires:
 1/25/96

(SEAL)

RECEIVED
B.L.M. AZ STATE OFFICE
Aug 7 10 27 AM '95
PHOENIX, ARIZONA

EXHIBIT A

To Affidavit of Payment of Rental Fee

Unpatented lode mining claims, owned by Denys Poyner, located in Township 21 North, Range 21 West, GSRB&M, of Mohave County, Arizona and whose location certificates are recorded in the public records of Mohave County, Arizona and the Arizona office of the Bureau of Land Management as follows:

| <u>Claim Name</u> | <u>County Book/Page</u> | <u>BLM Number-AMC</u> |
|-------------------|-------------------------|-----------------------|
| Gold Knob #1 | 603/279 | 97118 |
| Gold Knob #2 | 603/281 | 97119 |
| Gold Knob #3 | 603/283 | 97120 |
| Gold Knob #4 | 603/285 | 97121 |
| Gold Knob #5 | 603/287 | 97122 |
| Gold Knob #6 | 603/289 | 97123 |
| Gold Knob #7 | 603/291 | 97124 |
| Gold Knob #8 | 603/293 | 97125 |

RECEIVED
B.L.M. AZ STATE OFFICE
Aug 1 10 27 AM '95
PHOENIX ARIZONA

When recorded, mail to:
Western States Minerals Corporation
Attn: Land Department
4975 Van Gordon Street
Wheat Ridge, Colorado 80033

12

AFFIDAVIT OF PAYMENT OF RENTAL FEE
ON UNPATENTED MINING CLAIMS

STATE OF COLORADO)
) ss.
COUNTY OF JEFFERSON)

I, Davis R. Jagoe, being first duly sworn, do depose and state as follows:

1. I am a citizen of the United States and more than eighteen years of age, and I am making this Affidavit as of this 1st day of August, 1995, on behalf of Western States Minerals Corporation, a Utah corporation, lessee of the mining claims more particularly described in Exhibit A attached hereto and made a part hereof by this reference, at whose instance the rental fee described below is paid.

2. My mailing address is Western States Minerals Corporation, 4975 Van Gordon Street, Wheat Ridge, Colorado 80033.

3. The owner of the mining claims intends to hold those claims with this affidavit, and with this affidavit, Western States Minerals Corporation submitted to the Arizona State Office of the Bureau of Land Management a check in the amount of \$1,200.00 representing \$100 for each claim as payment of the rental fee required by law and in lieu of assessment work, for the assessment year ending on September 1, 1996.

4. The current mailing address of the owner of the claims remains as follows:

William C. and Laura Lee Barry
9241 East Speedway
Tuscon, Arizona 85710

WESTERN STATES MINERALS CORPORATION

By Davis R. Jagoe
Davis R. Jagoe
Land Manager and as agent for
William C. and Laura Lee Barry

RECEIVED
B.L.M. AZ STATE OFFICE
Aug 1 10 27 AM '95

ACKNOWLEDGEMENT

STATE OF COLORADO)
) ss.
COUNTY OF JEFFERSON)

On this 1 day of August, 1995, personally appeared before me, a notary public, Davis R. Jagoe, personally known (or proved) to me to be the person whose name is subscribed to the above instrument who acknowledged that he executed the instrument.

Witness my hand and official seal.

Davis R. Jagoe
Notary Public

My commission expires:
1/25/96

(SEAL)

RECEIVED
B.L.M. AZ STATE OFFICE
Aug 1 10 27 AM '95
PHOENIX, ARIZONA

EXHIBIT A
to Affidavit of Payment of Rental Fee

The following unpatented lode mining claims are located in Sections 20, 22, 23, 26, 27, Township 14 South, Range 27 East, Cochise County, Arizona, the location notices of which are of record in the Arizona State Office of the U.S. Bureau of Land Management ("BLM") and in the office of the Cochise County Recorder, as follows:

| <u>NAME OF CLAIM</u> | <u>DOCUMENT NUMBER</u> | <u>BLM AMC NUMBER</u> |
|-----------------------|------------------------|-----------------------|
| KLONDIKE NO. 1 | 1309/166 | 41266 |
| KLONDIKE NO. 2 | 1309/168 | 41267 |
| KLONDIKE NO. 3 | 1309/170 | 41268 |
| KLONDIKE NO. 4 | 1309/172 | 41269 |
| KLONDIKE NO. 5 | 871127494 | 276501 |
| ARIZONA NO. 1 | 1309/174 | 41270 |
| ARIZONA NO. 2 | 1309/176 | 41271 |
| ARIZONA NO. 3 | 1309/178 | 41272 |
| ONE MORE CHANCE NO. 1 | 871127490 | 276497 |
| ONE MORE CHANCE NO. 2 | 871127491 | 276498 |
| ONE MORE CHANCE NO. 3 | 871127492 | 276499 |
| ONE MORE CHANCE NO. 4 | 871127493 | 276500 |

RECEIVED
B.L.M. AZ STATE OFFICE
AUG 1 10 27 AM '95
PHOENIX, ARIZONA

When recorded, mail to:
Western States Minerals Corporation
Attn: Land Department
4975 Van Gordon Street
Wheat Ridge, Colorado 80033

25

AFFIDAVIT OF PAYMENT OF RENTAL FEE
ON UNPATENTED MINING CLAIMS

STATE OF COLORADO)
) ss.
COUNTY OF JEFFERSON)

I, Davis R. Jagoe, being first duly sworn, do depose and state as follows:

1. I am a citizen of the United States and more than eighteen years of age, and I am making this Affidavit as of this 13th day of August, 1995, on behalf of Western States Minerals Corporation, a Utah corporation, owner of the mining claims more particularly described in Exhibit A attached hereto and made a part hereof by this reference, at whose instance the rental fee described below is paid.

2. My mailing address is Western States Minerals Corporation, 4975 Van Gordon Street, Wheat Ridge, Colorado 80033.

3. The owner of the mining claims intends to hold those claims with this affidavit, and with this affidavit Western States Minerals Corporation has submitted to the Arizona State Office of the Bureau of Land Management a check in the amount of \$2,500.00 representing \$100 for each claim as payment of the rental fee required by law and in lieu of assessment work, for the assessment year ending on September 1, 1996.

4. The current mailing address of the owner of the claims remains as follows:

Western States Minerals Corporation
4975 Van Gordon St.
Wheat Ridge, Colorado 80033

WESTERN STATES MINERALS CORPORATION

By Davis R. Jagoe
Davis R. Jagoe
Land Manager and Agent

RECEIVED
BLM AZ STATE OFFICE
AUG 1 10 27 AM '95

ACKNOWLEDGEMENT

STATE OF COLORADO)
) ss.
COUNTY OF JEFFERSON)

On this 1 day of August, 1995, personally appeared before me, a notary public, Davis R. Jagoe, personally known (or proved) to me to be the person whose name is subscribed to the above instrument who acknowledged that he executed the instrument.

Witness my hand and official seal.



Notary Public

My commission expires:

 1/25/96

(SEAL)

RECEIVED
B.L.M. AZ STATE OFFICE
Aug 7 10 26 AM '95
PHOENIX, ARIZONA

EXHIBIT A
to Affidavit of Payment of Rental Fees

Unpatented lode mining claims located in Sections 20, 21, 27, 28, Township 14 South, Range 27 East, in the Dos Cabezas Mining District, Cochise County, Arizona, the location notices of which are recorded in the Official Records of such county and filed with the Arizona State Office of the Bureau of Land Management as follows:

| <u>NAME OF CLAIM</u> | <u>DOCUMENT NUMBER</u> | <u>BLM AMC NUMBER</u> |
|----------------------|------------------------|-----------------------|
| BEARCAT | 860920661 | 260044 |
| SUSPENSION NO. 4 | 860920662 | 260045 |
| MOUNTIAN DEW NO. 1 | 860920652 | 260035 |
| MOUNTAIN DEW NO. 2 | 860920653 | 260036 |
| MOUNTAIN DEW NO. 3 | 860920654 | 260037 |
| TRAM NO. 1 | 860920655 | 260038 |
| TRAM NO. 2 | 860920656 | 260039 |
| TRAM NO. 3 | 860920657 | 260040 |
| CASEY NO. 1 | 860920658 | 260041 |
| CASEY NO. 2 | 860920659 | 260042 |
| CASEY NO. 3 | 860920660 | 260043 |
| CHRYSLER | 880100151 | 279081 |
| MERRILY NO. 3 | 880306340 | 282649 |
| MERRILY NO. 4 | 880306341 | 282650 |
| MERRILY NO. 5 | 880306342 | 282651 |
| MERRILY NO. 6 | 880306343 | 282652 |
| MERRILY NO. 7 | 880306344 | 282653 |
| MERRILY NO. 8 | 880306345 | 282654 |
| MERRILY NO. 9 | 880613582 | 286818 |
| MERRILY NO. 10 | 880613583 | 286819 |
| MERRILY NO. 11 | 880613584 | 286820 |
| MERRILY NO. 12 | 880613585 | 286821 |
| MERRILY NO. 13 | 880613586 | 286822 |
| MERRILY NO. 14 | 880613587 | 286823 |
| MERRILY NO. 15 | 880613588 | 286824 |

1

RECEIVED
BLM AZ STATE OFFICE
Aug 7 10 28 AM '95

When recorded, mail to:
Western States Minerals Corporation
Attn: Land Department
4975 Van Gordon Street
Wheat Ridge, Colorado 80033

44

AFFIDAVIT OF PAYMENT OF RENTAL FEE
ON UNPATENTED MINING CLAIMS

STATE OF COLORADO)
) ss.
COUNTY OF JEFFERSON)

I, Davis R. Jagoe, being first duly sworn, do depose and state as follows:

1. I am a citizen of the United States and more than eighteen years of age, and I am making this Affidavit as of this 1st day of August, 1995, on behalf of Western States Minerals Corporation, Owner of the mining claims more particularly described in Exhibit A attached hereto and made a part hereof by this reference, at whose instance the rental fee described below is paid.

2. My mailing address is Western States Minerals Corporation, 4975 Van Gordon Street, Wheat Ridge, Colorado 80033.

3. The owner of the mining claims intends to hold those claims with this affidavit, and with this affidavit Western States Minerals Corporation has submitted to the Arizona State Office of the Bureau of Land Management a check in the amount of \$4,400.00 representing \$100 for each claim as payment of the rental fee required by law and in lieu of assessment work, for the assessment year ending on September 1, 1996.

4. The current mailing address of the owner of the claims remains as follows:

Western States Minerals Corporation
4975 Van Gordon St.
Wheat Ridge, Colorado 80033

WESTERN STATES MINERALS CORPORATION

By *Davis R. Jagoe*
Davis R. Jagoe
Land Manager and Agent

RECEIVED
B.L.M. AZ STATE OFFICE
AUG 1 10 28 AM '95

ACKNOWLEDGEMENT

STATE OF COLORADO)
) ss.
COUNTY OF JEFFERSON)

On this 1st day of August, 1995, personally appeared before me, a notary public, Davis R. Jagoe, personally known (or proved) to me to be the person whose name is subscribed to the above instrument who acknowledged that he executed the instrument.

Witness my hand and official seal.



Notary Public

My commission expires:
7/25/96

(SEAL)

RECEIVED
B.L.M. AZ STATE OFFICE
AUG 1 10 28 AM '95
PHOENIX ARIZONA

EXHIBIT A

To Affidavit of Payment of Rental Fees

Unpatented lode mining claims owned by Western States Minerals Corporation and located in Township 28 North, Range 18 West, G and SRM, Section 32 and Township 28 North, Range 19 West, G and SRM, Sections 1, 14, 15, and 26, of Mohave County, Arizona and with Location Certificates recorded in the public records of Mohave County, Arizona and with the Arizona State Office of the Bureau of Land Management as follows:

| <u>Claim Name</u> | <u>County Book/Page</u> | <u>BLM Number-AMC</u> |
|-------------------|-------------------------|-----------------------|
| TF 1 | 2524/267 | 333026 |
| TF 2 | 2538/54 | 333027 |
| TF 3 | 2538/56 | 333028 |
| TF 4 | 2538/58 | 333029 |
| TF 5 | 2538/60 | 333030 |
| TF 6 | 2538/62 | 333031 |
| TF 7 | 2538/64 | 333032 |
| TF 8 | 2538/66 | 333033 |
| TF 9 | 2538/68 | 333034 |
| TF 49 | 2556/39 | 333904 |
| TF 50 | 2556/41 | 333905 |
| TF 51 | 2556/43 | 333906 |
| TF 52 | 2556/45 | 333907 |
| TF 53 | 2556/47 | 333908 |
| TF 54 | 2556/49 | 333909 |
| TF 55 | 2556/51 | 333910 |
| TF 56 | 2556/53 | 333911 |
| TF 57 | 2556/55 | 333912 |
| TF 58 | 2556/57 | 333913 |
| TF 59 | 2556/59 | 333914 |
| TF 60 | 2556/61 | 333915 |
| TF 61 | 2556/63 | 333916 |
| TF 62 | 2556/65 | 333917 |
| TF 63 | 2556/67 | 333918 |
| TF 64 | 2556/69 | 333919 |
| TF 65 | 2556/71 | 333920 |
| TF 66 | 2556/73 | 333921 |
| TF 67 | 2556/75 | 333922 |
| TF 68 | 2556/77 | 333923 |
| TF 69 | 2556/79 | 333924 |
| TF 70 | 2556/81 | 333925 |
| TF 71 | 2556/83 | 333926 |
| TF 72 | 2556/85 | 333927 |
| TF 73 | 2556/87 | 333928 |
| TF 74 | 2556/89 | 333929 |

RECEIVED
BLM AZ STATE OFFICE
AUG 1 10 28 AM '95

| <u>Claim Name</u> | <u>County Book/Page</u> | <u>BLM Number-AMC</u> |
|-------------------|-------------------------|-----------------------|
| TF 75 | 2556/91 | 333930 |
| TF 76 | 2556/93 | 333931 |
| TF 77 | 2556/95 | 333932 |
| | | |
| NAGS 1 | 2559/780 | 334082 |
| NAGS 2 | 2559/782 | 334083 |
| NAGS 3 | 2559/784 | 334084 |
| NAGS 4 | 2559/786 | 334085 |
| NAGS 5 | 2559/788 | 334086 |
| NAGS 6 | 2559/790 | 334087 |

RECEIVED
 B.L.M. AZ STATE OFFICE
 Aug 1 10 28 AM '95
 PHOENIX, ARIZONA

UNITED STATES
DEPARTMENT OF THE INTERIOR
BUREAU OF LAND MANAGEMENT

RECEIPT AND ACCOUNTING ADVICE

NO. 2147398 04

WG/AZ

08/07/95

Subject: CLAIM MAINTENANCE FEE 1996 (89)

2 14 13

8,900.00

Applicant:

WESTERN STATES MINERALS INC.
4975 VAN GORDON ST.
WHEAT RIDGE CO 80033

Remitter: SAME CK. # 020742
303-425-7042

ENTERED IN COMPUTER

Assignor:

| LEASE MANAGEMENT DATA | | | | | | | | | | |
|---|-----------|-----------|-----------|------|-------------|-----------|------------|-------------|--------------|--|
| <input type="checkbox"/> NEW <input type="checkbox"/> UPDATE <input type="checkbox"/> PAYMENT | | | | | | | | | | |
| ORIGINAL SERIAL NO. | ASG. | TYPE | ST. | CTY. | FUND SYMBOL | | | ACRES/UNITS | RATE | |
| AMC 97118, ET AL | | | | | | | | | | |
| AMOUNT | ANV. DATE | EXP. DATE | BILL CYC. | S/C | DISTRICT | NEXT BILL | MISC. DATA | U of M | ACTUAL UNITS | |
| | | | | | | | | | | |
| ASSIGNMENT SERIAL NO. | ASG. | TYPE | ST. | CTY. | FUND SYMBOL | | | ACRES/UNITS | RATE | |
| | | | | | | | | | | |
| AMOUNT | ANV. DATE | EXP. DATE | BILL CYC. | S/C | DISTRICT | NEXT BILL | MISC. DATA | U of M | ACTUAL UNITS | |
| | | | | | | | | | | |

| APPLY REMITTANCE | | | |
|------------------|-------------|------|--------|
| ACTION | FUND SYMBOL | CTY. | AMOUNT |
| FILING FEE | | | |
| RENTAL | | | |
| UNEARNED | | | |
| REFUND | | | |
| TOTAL | | | |
| AMOUNT DUE | | | |

Remarks: 97118-97125 334082-
 41266-41272 334087
 276497-276501
 260035-260045
 279081
 282649-282654
 286818-286824
 333904-333932
 333026-333034

BY:

DATE:

Lease in Escrow?
 KGS? Of Interest?
 Auto Escalates? Operating Rights?
 Auto Renew? Operator
 Bond Filed?

| FOR MMS USE ONLY | | |
|------------------|--------|---------------|
| BILLEE | NUMBER | FOREST REFUGE |
| | | |
| OCS SECTION | | |
| CODE | | |

260035
 279081
 282647
 286818

RECEIVED
 BLM AZ STATE OFFICE
 PHOENIX, ARIZONA
 AUG 21 2 20 PM '94

EXHIBIT A

to Affidavit of Payment of Rental Fees

Unpatented lode mining claims located in Sections 20, 21, 27, 28, Township 14 South, Range 27 East, in the Dos Cabezas Mining District, Cochise County, Arizona, the location notices of which are recorded in the Official Records of such county and filed with the Arizona State Office of the Bureau of Land Management as follows:

AMC 260035

*owner of record
 Amette a
 mary
 Newinkle*

| <u>NAME OF CLAIM</u> | <u>DOCUMENT NUMBER</u> | <u>BLM AMC NUMBER</u> |
|----------------------|------------------------|--------------------------|
| BEARCAT | 860920661 | 260044 |
| SUSPENSION NO. 4 | 860920662 | 280045 260045 |
| MOUNTIAN DEW NO. 1 | 860920652 | 260035 |
| MOUNTAIN DEW NO. 2 | 860920653 | 260036 |
| MOUNTAIN DEW NO. 3 | 860920654 | 260037 |
| TRAM NO. 1 | 860920655 | 260038 |
| TRAM NO. 2 | 860920656 | 260039 |
| TRAM NO. 3 | 860920657 | 260040 |
| CASEY NO. 1 | 860920658 | 260041 |
| CASEY NO. 2 | 860920659 | 260042 |
| CASEY NO. 3 | 860920660 | 260043 |
| CHRYSLER | 880100151 | 279081 |
| MERRILY NO. 3 | 880306340 | 282649 |
| MERRILY NO. 4 | 880306341 | 282650 |
| MERRILY NO. 5 | 880306342 | 282651 |
| MERRILY NO. 6 | 880306343 | 282652 |
| MERRILY NO. 7 | 880306344 | 282653 |
| MERRILY NO. 8 | 880306345 | 282654 |
| MERRILY NO. 9 | 880613582 | 286818 |
| MERRILY NO. 10 | 880613583 | 286819 |
| MERRILY NO. 11 | 880613584 | 286820 |
| MERRILY NO. 12 | 880613585 | 286821 |
| MERRILY NO. 13 | 880613586 | 286822 |
| MERRILY NO. 14 | 880613587 | 286823 |
| MERRILY NO. 15 | 880613588 | 286824 |

*Written
 9-16-94
 E. Ash
 (also write
 re
 owner of
 record)*

*Ownership
 Resources*

9-14-94-*JB*
 ENTERED IN COMPUTER

95 maintenance fee

*E. Ash
 9-16-94*

*Check STATE
 should be CO*

2,500.
25 claims
CB

Recording Requested By:
WESTERN STATES MINERALS CORPORATION

When recorded, mail to:
Western States Minerals Corporation
Attn: Land Department
P. O. Box 3094
Elko, Nevada 89803

25

AFFIDAVIT OF PAYMENT OF RENTAL FEE
ON UNPATENTED MINING CLAIMS

STATE OF NEVADA)
) ss.
COUNTY OF ELKO)

I, Scott R. Holmes, being first duly sworn, do depose and state as follows:

1. I am a citizen of the United States and more than eighteen years of age, and I am making this Affidavit as of this 15th day of August, 1994, on behalf of Western States Minerals Corporation, Owner of the mining claims more particularly described in Exhibit A attached hereto and made a part hereof by this reference, at whose instance the rental fee described below is paid.

2. My mailing address is Western States Minerals Corporation, 4975 Van Gordon Street, Wheat Ridge, Colorado 80033.

3. The owner of the mining claims intends to hold those claims with this affidavit, and with this affidavit Western States Minerals Corporation has submitted to the Arizona State Office of the Bureau of Land Management a check in the amount of \$ 2,500.00 representing \$100 for each claim as payment of the rental fee required by law and in lieu of assessment work, for the assessment year ending on September 1, 1995.

4. The current mailing address of the owner of the claims remains as follows:

Western States Minerals Corporation
4975 Van Gordon St.
Wheat Ridge, Colorado 80033

RECEIVED
B.L.M. AZ STATE OFFICE
PHOENIX, ARIZONA
AUG 24 2 19 PM '94

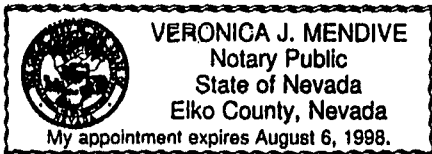
WESTERN STATES MINERALS CORPORATION

By Scott R. Holmes
Scott R. Holmes
Landman

STATE OF NEVADA)
) ss.
COUNTY OF ELKO)

On this 15 day of August, 1994, personally appeared before me, a notary public, Scott R. Holmes, personally known (or proved) to me to be the person whose name is subscribed to the above instrument who acknowledged that he executed the instrument.

Witness my hand and official seal.



Veronica J. Mendive
Notary Public

My commission expires:
August 6, 1998

(SEAL)

RECEIVED
B.L.M. AZ STATE OFFICE
Aug 24 2 20 PM '94
PHOENIX, ARIZONA



United States Department of the Interior

BUREAU OF LAND MANAGEMENT

Arizona State Office
3707 N. 7th Street
P.O. Box 16563
Phoenix, Arizona 85011



IN REPLY REFER TO:

3800 (921)
A MC 260035

Mr. Scott R. Holmes
Western States Minerals Corporation
4975 Van Gordon Street
Wheat Ridge, CO 80033

9-16-1994

NOTICE

Your 1995 rental/maintenance fee payment list, received in this office appeared to have incorrect serial number(s). Pursuant to regulations contained in 43 CFR 3833.1-5(a)(1), "... At the time of payment, the claimant/owner shall submit a list of claim name(s) and the BLM serial number(s) assigned to each mining claim or site for which the rental fee is being paid..."

Listed below is the Bureau of Land Management (BLM) serial number assigned to the claim according to our records:

BLM SERIAL NUMBER

CLAIM NAME

AMC 260045 (not 280045)

Suspension No. 1

Our records for the above-noted BLM serial number(s) have been updated to show receipt of the required annual fee for 1995. If you agree with our findings, no further action on your part is necessary.

To receive proper credit in the future, in addition to naming each claim or site on all correspondence, always include the assigned BLM Serial Number(s). If additional assistance is needed, write or phone (602) 650-0518. Ask for Evelyn Stob.

Mary Jo Yoas

Mary Jo Yoas
Chief, Branch of Lands and
Minerals Operations

P.S. You list the owner as Western States Minerals Corporation. Our records show AMCs 260035-45 belonging to Annette & Mary Mowinkle, and AMCs 279081, 282649-54 & 286818-24 belonging to Queenstate Resources.

UNITED STATES
DEPARTMENT OF THE INTERIOR
BUREAU OF LAND MANAGEMENT

RECEIPT AND ACCOUNTING ADVICE

NO. 2024524

Subject: CLAIM MAINTENANCE FEE 1995 (45)

WQ/AZ

08/24/94

2 27 13

OK
4,500.00

Applicant:

WESTERN STATES MINERALS INC.
4975 VAN GORDON ST.
WHEAT RIDGE CO. 80033

Remitter: SAME CK. # 018611
303-425-7042

Assignor:

LEASE MANAGEMENT DATA- NEW UPDATE PAYMENT

| ORIGINAL SERIAL NO. | ASG. | TYPE | ST. | CTY. | FUND SYMBOL | ACRES/UNITS | RATE |
|---------------------|------|------|-----|------|-------------|-------------|------|
| AMC 97118, ET AL | | | | | | | |

| AMOUNT | ANV. DATE | EXP. DATE | BILL CYC. | S/C | DISTRICT | NEXT BILL | MISC. DATA | U of M | ACTUAL UNITS |
|--------|-----------|-----------|-----------|-----|----------|-----------|------------|--------|--------------|
| | | | | | | | | | |

| ASSIGNMENT SERIAL NO. | ASG. | TYPE | ST. | CTY. | FUND SYMBOL | ACRES/UNITS | RATE |
|-----------------------|------|------|-----|------|-------------|-------------|------|
| | | | | | | | |

| AMOUNT | ANV. DATE | EXP. DATE | BILL CYC. | S/C | DISTRICT | NEXT BILL | MISC. DATA | U of M | ACTUAL UNITS |
|--------|-----------|-----------|-----------|-----|----------|-----------|------------|--------|--------------|
| | | | | | | | | | |

APPLY REMITTANCE

| ACTION | FUND SYMBOL | CTY. | AMOUNT |
|------------|-------------|------|--------|
| FILING FEE | | | |
| RENTAL | | | |
| UNEARNED | | | |
| REFUND | | | |
| TOTAL | | | |
| AMOUNT DUE | | | |

Remarks:

AMC 260035-260045⁵
279081
282649-54
286818-24
41266-72
276497-501
97118-25

BY:

DATE:

- Lease in Escrow?
- KGS?
- Auto Escalates?
- Auto Renew?

- Of Interest?
- Operating Rights?
- Operator
- Bond Filed?

FOR MMS USE ONLY

| BILLEE NUMBER | FOREST REFUGE |
|------------------|---------------|
| OCS SECTION CODE | |

Recording Requested By:
WESTERN STATES MINERALS CORPORATION

When recorded, mail to:
Western States Minerals Corporation
Attn: Landman
P. O. Box 3094
Elko, Nevada 89803

260035
279081
282647
286818
SR

AFFIDAVIT OF PAYMENT OF RENTAL FEE
ON UNPATENTED MINING CLAIMS

STATE OF COLORADO)
) ss.
COUNTY OF JEFFERSON)

I, Scott R. Holmes, being first duly sworn, do depose and state as follows:

1. I am a citizen of the United States and more than eighteen years of age, and I am making this Affidavit as of this 23rd day of August, 1993, on behalf of Western States Minerals Corporation, a Utah corporation, lessee of the mining claims more particularly described in Exhibit A attached hereto and made a part hereof by this reference (with which I am personally familiar). The rental fee described below is being paid at the instance of Western States Minerals Corporation.

2. The owner of the mining claims intends to hold those claims with this affidavit, and with this affidavit has submitted to the Arizona State Office of the Bureau of Land Management a check in the amount of \$5,000.00 representing \$200 for each claim as payment of the rental fee required by law and in lieu of assessment work, for the assessment years ending on September 1, 1993 and September 1, 1994, respectively.

3. The current mailing address of the owner of the claims remains as follows:

Annette K. and Mary Jon Mowinckle
101 First Street, Suite 521
Los Altos, California 94022

WESTERN STATES MINERALS
CORPORATION

By Scott R. Holmes
Scott R. Holmes
Agent

RECEIVED
BLM AZ STATE OFFICE
Aug 25 9 49 AM '93
PHOENIX, ARIZONA

STATE OF COLORADO)
) ss.
COUNTY OF JEFFERSON)

The foregoing instrument was acknowledged before me this 23 day of August, 1993, by Scott R. Holmes, as Agent for Western States Minerals Corporation, a Utah corporation.

Witness my hand and official seal.

Bruce J. Vermilyea
Notary Public

My commission expires:
1/25/96

(SEAL)

93 + 94 Rental
ENTERED IN COMPUTER
9-20-93 SKR
ck mt

EXHIBIT A

TO

AFFIDAVIT OF PAYMENT OF RENTAL FEE

Unpatented lode mining claims located in Sections 20, 21, 27, 28, Township 14 South, Range 27 East, in the Dos Cabezas Mining District, Cochise County, Arizona, the location notices of which are recorded in the Official Records of such county and filed with the Arizona State Office of the Bureau of Land Management as follows:

| NAME OF CLAIM | DOCUMENT NUMBER | BLM AMC NUMBER |
|--------------------|-----------------|----------------|
| BEARCAT ✓ | 860920661 | 260044 |
| SUSPENSION NO. 4 ✓ | 860920662 | 280045 |
| MOUNTIAN DEW NO. 1 | 860920652 | 260035 |
| MOUNTAIN DEW NO. 2 | 860920653 | 260036 |
| MOUNTAIN DEW NO. 3 | 860920654 | 260037 |
| TRAM NO. 1 | 860920655 | 260038 |
| TRAM NO. 2 | 860920656 | 260039 |
| TRAM NO. 3 | 860920657 | 260040 |
| CASEY NO. 1 | 860920658 | 260041 |
| CASEY NO. 2 | 860920659 | 260042 |
| CASEY NO. 3 | 860920660 | 260043 |
| CHRYSLER ✓ | 880100151 | 279081 |
| MERRILY NO. 3 | 880306340 | 282649 |
| MERRILY NO. 4 | 880306341 | 282650 |
| MERRILY NO. 5 | 880306342 | 282651 |
| MERRILY NO. 6 | 880306343 | 282652 |
| MERRILY NO. 7 | 880306344 | 282653 |
| MERRILY NO. 8 | 880306345 | 282654 |
| MERRILY NO. 9 | 880613582 | 286818 |
| MERRILY NO. 10 | 880613583 | 286819 |
| MERRILY NO. 11 | 880613584 | 286820 |
| MERRILY NO. 12 | 880613585 | 286821 |
| MERRILY NO. 13 | 880613586 | 286822 |
| MERRILY NO. 14 | 880613587 | 286823 |
| MERRILY NO. 15 | 880613588 | 286824 |

RECEIVED
BLM AZ STATE OFFICE
ARIZONA
JAN 93

UNITED STATES
DEPARTMENT OF THE INTERIOR
BUREAU OF LAND MANAGEMENT

RECEIPT AND ACCOUNTING ADVICE

NO. 2044534 04

RS/AZ 08/25/93

Subject: CLAIM RENTAL FEE 1993 & 1994 (45) 2 25 13 9,000.00

Applicant:
SCOTT R. HOLMES
WESTERN STATES MINERALS CORP
P.O. BOX 3094
ELKO, NV 89803

SAME - CHECK #015246

Remitter:

epi

Assignor:

| LEASE MANAGEMENT DATA | | | | | | | | | | |
|---|-----------|-----------|-----------|------|-------------|-----------|------------|-------------|--------------|--|
| <input type="checkbox"/> NEW <input type="checkbox"/> UPDATE <input type="checkbox"/> PAYMENT | | | | | | | | | | |
| ORIGINAL SERIAL NO. | ASG. | TYPE | ST. | CTY. | FUND SYMBOL | | | ACRES/UNITS | RATE | |
| AMC 97118, ET AL | | | | | | | | | | |
| AMOUNT | ANV. DATE | EXP. DATE | BILL CYC. | S/C | DISTRICT | NEXT BILL | MISC. DATA | U of M | ACTUAL UNITS | |
| | | | | | | | | | | |
| ASSIGNMENT SERIAL NO. | ASG. | TYPE | ST. | CTY. | FUND SYMBOL | | | ACRES/UNITS | RATE | |
| | | | | | | | | | | |
| AMOUNT | ANV. DATE | EXP. DATE | BILL CYC. | S/C | DISTRICT | NEXT BILL | MISC. DATA | U of M | ACTUAL UNITS | |
| | | | | | | | | | | |

| APPLY REMITTANCE | | | |
|------------------|-------------|------|--------|
| ACTION | FUND SYMBOL | CTY. | AMOUNT |
| FILING FEE | | | |
| RENTAL | | | |
| UNEARNED | | | |
| REFUND | | | |
| TOTAL | | | |
| AMOUNT DUE | | | |

Remarks:

BY: _____ DATE: _____

Lease in Escrow?
 KGS?
 Auto Escalates?
 Auto Renew?

Of Interest?
 Operating Rights?
 Operator
 Bond Filed?

FOR MMS USE ONLY

| | |
|-------------|---------------|
| BILLEE | FOREST REFUGE |
| NUMBER | |
| OCS SECTION | |
| CODE | |

AUG 26 1992/21

*5E-2

AFFIDAVIT OF ANNUAL ASSESSMENT WORK

260035
SR

State of Arizona, County of Cochise SS: Alfred B. Voirin
 Being duly sworn, deposes and says that he is a citizen of the United States and more than 18 years in age, resides at 1590 S. Robinson Ranch Road, in the town of Thatcher, in the County of Graham, in the State of Arizona, is personally acquainted with the mining claim(s) known as See Exhibit "A" for listing unpatented lode mining claim(s), situated in the Dos Cabezas mining district, Cochise County, Arizona, the location notice of which is recorded in the office of the county recorder of said county in book and page See Exhibit "A" of the records of mines. That between the 1st day of September, A.D. 1991, and the 31st day of August, A.D. 1992, at least \$1,100.00 dollars worth of work and improvements were done and performed upon said claim(s), not including the location of said claim(s). Such work and improvements were made by and at the expense of Mary and Annette Mowinkle, owner(s) of said claim(s), for the purpose of complying with the laws of the United States pertaining to assessment or annual work, and Alfred Voirin, Lloyd Vian, Barney Farrell and Brian Stewart of Queenstake Resources (USA), Inc.

were the persons employed by said owner(s) and who labored on said claim(s), did said work and improvements, the same being as follows, to wit: driving drift, and stope development on the Packard and Ford claims for the benefit of the claims listed in Exhibit "A"

was the work and improvements made upon said claim(s).

Dated this 25 day of August, A.D. 1992.

Queenstake Resources U.S.A. Inc.
 P. O. Box 217
 Willcox, AZ 85644

RECEIVED
 BLM AZ STATE OFFICE
 SEP 25 '92
 PHOENIX, ARIZONA

By: Alfred B. Voirin
 (Agent)

The foregoing instrument was subscribed, sworn to and verified before me this 25 day of August, A.D. 1992 by Debra L. Hickey (Notary Public)



FEE # 920820355
 OFFICIAL RECORDS
 COCHISE COUNTY
 DATE 08/26/92 HOUR 12

REQUEST OF
 QUEENSTAKE RESOURCES USA
 CHRISTINE RHODES-RECORDER
 FEE : 14.00 PAGES : 2



920820355
 QUEENSTAKE RESOURCES USA
 BOX 217
 WILLCOX, AZ. 85644

920820355

EXHIBIT A

Unpatented lode mining claims located in the Dos Cabezas Mining District, Cochise County, Arizona, the location notices of which are recorded in the Official Records of such county and filed with the Arizona State Office of the Bureau of Land Management of the U.S. Department of the Interior, as follows:

| <u>Name of Claim</u> | <u>Recorded</u> | | <u>Section</u> | <u>Township</u> | <u>Range</u> | <u>BLM</u> |
|----------------------|-----------------|-------------|----------------------|-----------------|--------------|-------------------|
| | <u>Book</u> | <u>Page</u> | | | | <u>AMC Number</u> |
| Bearcat. — | 860920661 | | SE1/4 22 | 14S | 27E | 260044 |
| Suspension No. 4 — | 860920662 | | SE/SW 21 | 14S | 27E | 260045 |
| Mountain Dew No. 1 | 860920652 | | NE 20 | 14S | 27E | 260035 |
| Mountain Dew No. 2 | 860920653 | | NE/SE 20 | 14S | 27E | 260036 |
| Mountain Dew No. 3 | 860920654 | | SE 20 | 14S | 27E | 260037 |
| Tram No. 1 | 860920655 | | NE 20 | 14S | 27E | 260038 |
| Tram No. 2 | 860920656 | | NE/SE 20 NW/SW 21 | 14S | 27E | 260039 |
| Tram No. 3 | 860920657 | | SE 20 SW 21 | 14S | 27E | 260040 |
| Casey No. 1 | 860920658 | | NE/SE 21 | 14S | 27E | 260041 |
| Casey No. 2 | 860920659 | | NE/SE 21 | 14S | 27E | 260042 |
| Casey No. 3 | 860920660 | | Center 21 | 14S | 27E | 260043 |

All the above claims are owned by Mary and Annette Mowinckle of 28 Marinero Circle, Tiburon, California 94920, and are all within T14S R27E of the Gila and Salt River Base and Meridian.

RECEIVED
 BLM, AZ STATE OFFICE
 SEP 25 '92
 9:00 AM
 PHOENIX, ARIZONA

AUG 30 1991 5 + 4PM E 2

260035

gip

AFFIDAVIT OF ANNUAL ASSESSMENT WORK

State of Arizona, County of Cochise SS: Alfred B. Voirin

Being duly sworn, deposes and says that he is a citizen of the United States and more than 18 years in age, resides at 1590 S. Robinson Ranch Road, in the town of Thatcher, in the County of Graham, in the State of Arizona, is personally acquainted with the mining claim(s) known as See Exhibit "A" unpatented lode mining claim(s), situated in the Dos Cabezas mining district, Cochise County, Arizona, the location notice of which is recorded in the office of the county recorder of said county in book and page See Exhibit "A" of the records of mines. That between the 1st day of September, A.D. 1990, and the 31st day of August, A.D. 1991, at least \$1100.00 dollars worth of work and improvements were done and performed upon said claim(s), not including the location of said claim(s). Such work and improvements were made by and at the expense of Mary and Annette Mowinkle, owner(s) of said claim(s), for the purpose of complying with the laws of the United States pertaining to assessment or annual work, and Alfred Voirin, Lloyd Vian, Barney Farrell and Brian Stewart of Queenstake Resources U.S.A. Inc.

were the persons employed by said owner(s) and who labored on said claim(s), did said work and improvements, the same being as follows, to wit: driving drift, raising and stope development on the Packard and Ford claims for the benefit of the claims listed in Exhibit "A" was the work and improvements made upon said claim(s).

Dated this 28th day of August, A.D. 1991.

Queenstake Resources U.S.A. Inc.
P. O. Box 217
Willcox, AZ 85644

By: Alfred B. Voirin
(Agent)



The foregoing instrument was subscribed, sworn to and verified before me this 28 day of August, A.D. 1991 by Debra K. Hickey
(Notary Public)

RECEIVED
BLM AZ STATE OFFICE
SEP 16 '91
9:00 AM
PHOENIX, ARIZONA



FEE # 910817378
OFFICIAL RECORDS
COCHISE COUNTY
DATE 08/30/91 HOUR 4

REQUEST OF
QUEENSTAKE RESOURCES USA
CHRISTINE RHODES-RECORDER
FEE : 14.00 PAGES : 2

910817378

EXHIBIT A

Unpatented lode mining claims located in the Dos Cabezas Mining District, Cochise County, Arizona, the location notices of which are recorded in the Official Records of such county and filed with the Arizona State Office of the Bureau of Land Management of the U.S. Department of the Interior, as follows:

| <u>Name of Claim</u> | <u>Recorded</u> | | <u>Section</u> | <u>Township</u> | <u>Range</u> | <u>BLM</u> |
|----------------------|-----------------|-------------|----------------------|-----------------|--------------|-------------------|
| | <u>Book</u> | <u>Page</u> | | | | <u>AMC Number</u> |
| Bearcat. | 860920661 | ✓ | SE1/4 22 | 14S | 27E | 260044 - |
| Suspension No. 4 | 860920662 | ✓ | SE/SW 21 | 14S | 27E | 260045 ✓ |
| Mountain Dew No. 1 | 860920652 | ✓ | NE 20 | 14S | 27E | 260035 - |
| Mountain Dew No. 2 | 860920653 | ✓ | NE/SE 20 | 14S | 27E | 260036 - // |
| Mountain Dew No. 3 | 860920654 | ✓ | SE 20 | 14S | 27E | 260037 ✓ |
| Tram No. 1 | 860920655 | ✓ | NE 20 | 14S | 27E | 260038 ✓ |
| Tram No. 2 | 860920656 | ✓ | NE/SE 20 NW/SW 21 | 14S | 27E | 260039 ✓ |
| Tram No. 3 | 860920657 | ✓ | SE 20 SW 21 | 14S | 27E | 260040 ✓ |
| Casey No. 1 | 860920658 | ✓ | NE/SE 21 | 14S | 27E | 260041 ✓ |
| Casey No. 2 | 860920659 | ✓ | NE/SE 21 | 14S | 27E | 260042 ✓ |
| Casey No. 3 | 860920660 | ✓ | Center 21 | 14S | 27E | 260043 ✓ |

All the above claims are owned by Mary and Annette Mowinckle of 28 Marinero Circle, Tiburon, California 94920, and are all within T14S R27E of the Gila and Salt River Base and Meridian.

RECEIVED
BLM, AZ STATE OFFICE

SEP 16 '91

9:00 AM
PHOENIX, ARIZONA

910817378

UNITED STATES
DEPARTMENT OF THE INTERIOR
BUREAU OF LAND MANAGEMENT

RECEIPT AND ACCOUNTING ADVICE

NO. 1666571
WJ/AZ 09/16/91

04

Subject: AFFIDAVITS OF ASSESSMENT WORK (37) 2 18 12 185.00

Applicant:
QUEENSTATE RESOURCES USA INC
DOS CABEZAS PROJECT
PO BOX 217
WILLCOX, AZ 85644

Remitter:
ALFRED B. VOIRIN
1590 S. ROBINSON RANCH RD.
THATCHER, AZ
(602) 384-4337

Assignor:

LEASE MANAGEMENT DATA NEW UPDATE PAYMENT

| ORIGINAL SERIAL NO. | ASG. | TYPE | ST. | CTY. | FUND SYMBOL | ACRES/UNITS | RATE |
|---------------------|------|------|-----|------|-------------|-------------|------|
| AMC 260044, ET AL | | | | | | | |

| AMOUNT | ANV. DATE | EXP. DATE | BILL CYC. | S/C | DISTRICT | NEXT BILL | MISC. DATA | U of M | ACTUAL UNITS |
|--------|-----------|-----------|-----------|-----|----------|-----------|------------|--------|--------------|
| | | | | | | | | | |

| ASSIGNMENT SERIAL NO. | ASG. | TYPE | ST. | CTY. | FUND SYMBOL | ACRES/UNITS | RATE |
|-----------------------|------|------|-----|------|-------------|-------------|------|
| | | | | | | | |

| AMOUNT | ANV. DATE | EXP. DATE | BILL CYC. | S/C | DISTRICT | NEXT BILL | MISC. DATA | U of M | ACTUAL UNITS |
|--------|-----------|-----------|-----------|-----|----------|-----------|------------|--------|--------------|
| | | | | | | | | | |

APPLY REMITTANCE

| ACTION | FUND SYMBOL | CTY. | AMOUNT |
|------------|-------------|------|--------|
| FILING FEE | | | |
| RENTAL | | | |
| UNEARNED | | | |
| REFUND | | | |
| TOTAL | | | |
| AMOUNT DUE | | | |

Remarks:
ack wj

BY: _____ DATE: _____

Lease in Escrow?
 KGS? Of Interest?
 Auto Escalates? Operating Rights?
 Auto Renew? Operator
Bond Filed?

FOR MMS USE ONLY

| | |
|------------------|---------------|
| BILLEE NUMBER | FOREST REFUGE |
| OCS SECTION CODE | |

CHRISTINE RHODES
COCHISE COUNTY RECORDER
P.O. BOX 184
BISBEE, ARIZONA 85603

Office of Land Management

DATE 91/09/03 TIME 10:30:08

RECEIPT FOR RECORDING FEES PAID

ON FEE # 910817379 RECORDED 08/30/91
AT 4 O'CLOCK BY TWS ON TERM T305

RECEIVED FROM QUEENSTAKE RESOURCES USA

AMOUNT DUE 14.00
TENDERED 14.00
=====

THANK YOU.

BALANCE DUE 0.00

CHRISTINE RHODES
COCHISE COUNTY RECORDER
P.O. BOX 184
BISBEE, ARIZONA 85603

CHRISTINE RHODES
COCHISE COUNTY RECORDER
P.O. BOX 184
BISBEE, ARIZONA 85603

TIME
10:31:53

DATE
91/09/03

RECEIPT FOR RECORDING FEES PAID

ON FEE # 910817380 RECORDED 08/30/91
AT 4 O'CLOCK BY TWS ON TERM T305

RECEIVED FROM QUEENSTAKE RESOURCES USA

AMOUNT DUE 14.00
TENDERED 14.00
=====

THANK YOU.

DATE 91/09/03 TIME 10:28:42

RECEIPT FOR RECORDING FEES PAID

ON FEE # 910817378 RECORDED 08/30/91
AT 4 O'CLOCK BY TWS ON TERM 305

RECEIVED FROM QUEENSTAKE RESOURCES USA

AMOUNT DUE 14.00
TENDERED 14.00
=====

THANK YOU.

BALANCE DUE 0.00

RECEIVED
BLM, AZ STATE OFFICE

SEP 16 '91

9:00 AM
PHOENIX, ARIZONA

Queenstake Resources (U.S.A.) Inc.

Head Office: 9th Floor, 850 West Hastings Street
Vancouver, B.C. V6C 1E1
Telephone (604) 684-1218
FAX: (604) 684-9959



Dos Cabezas Project
P.O. Box 217
Willcox, Arizona 85644

September 12, 1991

B.L.M. Arizona State Office
Mining Claims Section
P.O. Box 16563
Phoenix, AZ 85011

Gentlemen,

Enclosed please find three (3) "Affidavits of Annual Assessment Work", which have been recorded with Cochise County.

Please record these with the B.L.M. and mail us copies of the recorded documents. A check in the amount of \$185.00 is enclosed to cover the 37 claims at \$5.00 per claim.

A stamped, self addressed envelope is included for your convenience in returning the copies to us.

If you have any questions, please feel free to contact us at (602) 384-4337.

Thank you,

Alfred B. Voirin
Project Manager
Dos Cabezas Project

AV:mo

Enclosures

PHOENIX, ARIZONA
9:00 A.M.

SEP 16 1991

RECEIVED
BLM, AZ STATE OFFICE

SEP 04 1990 1 PM E
5.00 2

AFFIDAVIT OF ANNUAL ASSESSMENT WORK

260035
JP

State of Arizona, County of Cochise, SS: Timothy J. Pearson, being fully sworn, deposes and says that he is a citizen of the United States and more than 18 years in age, resides at 809 N. Mesa Avenue, in the town of Willcox, in the County of Cochise, in the State of Arizona, is personally acquainted with the mining claim(s) known as (see Exhibit "A" for listing) unpatented lode mining claim(s), situated in the Dos Cabezas mining district, Cochise County, Arizona, the location notice of which is recorded in the office of the County Recorder of said county in book and page (see Exhibit "A") of the records of mines, and that between the 1st day of September, A.D. 1989, and the 31st day of August, A.D. 1990, at least \$1,100.00 dollars worth of work and improvements performed on the Packard and Ford Claims were for the benefit of the claims listed in Exhibit "A". Such work and improvements were made by and at the expense of Mary and Annette Mowinckle, owner(s) of said claim(s), for the purpose of complying with the laws of the United States pertaining to assessment or annual work, and employees of Queenstake Resources (USA) Inc. were the persons employed by said owner(s) and who labored on said claim(s), did said work and improvements, the same being as follows, to wit: underground exploration drifting, stope development and production, were the work and improvements made upon said claim(s).

RECEIVED
B.L.M. AZ STATE OFFICE
SEP 19 1990
7:45 A.M.
PHOENIX, ARIZONA

Dated this 29th day of August, A.D. 1990.

Queenstake Resources (USA) Inc.
P. O. Box 217
Willcox, AZ 85644

By: Timothy J. Pearson
(Agent)

The foregoing instrument was subscribed, sworn to and verified before me this 29th day of August, A.D. 1990, by Margaret Johnson (Notary Public).

MY COMMISSION EXPIRES
1-22-94



FEE # 900916993
OFFICIAL RECORDS
COCHISE COUNTY
DATE 09/04/90 HOUR 1

REQUEST OF
QUEENSTAKE RESOURCES
CHRISTINE RHODES-RECORDER
FEE : 14.00 PAGES : 2



900916993

Fee Rec'd
yi

EXHIBIT A

Unpatented lode mining claims situated in the Dos Cabezas Mining District, Cochise County, Arizona, the names of which are set forth below together with the book and page or filing number of recording of the location notices in the Office of the Recorder of said county, the serial number where filed in the State Office of the Bureau of Land Management in Phoenix, Arizona, and the section, township and range where the claims are located, as follows:

| <u>Claim Name</u> | <u>Recorded</u> <u>Docket Page</u> | <u>Filing No.</u> | <u>BLM AMC No.</u> | <u>Section</u> | <u>Township</u> | <u>Range</u> |
|-------------------|---------------------------------------|-------------------|--------------------|--------------------|-----------------|--------------|
| Bearcat | 260044 | 860920661 | 260035 | SE1/4 22 | 14S | 27E |
| Suspension #4 | 260045 | 860920662 | 260036 | SE/SW21 | 14S | 27E |
| Mountain Dew #1 | 260035 | 860920652 | 260037 | NE20 | 14S | 27E |
| Mountain Dew #2 | 260036 | 860920653 | 260038 | NE/SE20 | 14S | 27E |
| Mountain Dew #3 | 260037 | 860920654 | 260039 | SE20 | 14S | 27E |
| Tram #1 | 260038 | 860920655 | 260040 | NE20 | 14S | 27E |
| Tram #2 | 260039 | 860920656 | 260041 | NE/SE20 NW/SW21 | 14S | 27E |
| Tram #3 | 260040 | 860920657 | 260042 | SE20/SW21 | 14S | 27E |
| Casey #1 | 260041 | 860920658 | 260043 | NE/SE21 | 14S | 27E |
| Casey #2 | 260042 | 860920659 | 260044 | NE/SE21 | 14S | 27E |
| Casey #3 | 260043 | 860920660 | 260045 | Center 21 | 14S | 27E |

Gila & Salt River
Base and Meridian

The above claims are owned by: Mary and Annette Mowinckle
28 Marinero Circle
Tiburon, CA 94920

The above claims are leased by: Queenstake Resources (USA) Inc.
P. O. Box 217
Willcox, AZ 85644

RECEIVED
B.L.M. AZ STATE OFFICE
SEP 10 1950
7:45 A.M.
PHOENIX, ARIZONA

Queenstake Resources (U.S.A.) Inc.

Head Office: 9th Floor, 850 West Hastings Street
Vancouver, B.C. V6C 1E1
Telephone (604) 684-1218
FAX: (604) 684-9959



Dos Cabezas Project
P. O. Box 217
Willcox, Arizona 85644

September 18, 1990

RECEIVED
B.L.M. AZ STATE OFFICE

SEP 18 1990

7:45 A.M.
PHOENIX, ARIZONA

Mr. Tom Reitmeyer
BLM Arizona State Office
P. O. Box 16563
Phoenix, AZ 85011

Dear Mr. Reitmeyer:

Enclosed please find three "Affidavit of Annual Assessment Work" forms which have been recorded with Cochise County.

Please record these with the BLM and mail us copies of the recorded documents in the enclosed, stamped and self-addressed envelop. A check in the amount of \$185.00 is enclosed to cover the cost (a total of 37 claims at \$5.00 per claim).

If you have any questions, please feel free to contact us at 384-4337 or 384-4928.

Thank you,

Merrily A. Pearson
Office Manager

MAP
Enc.

UNITED STATES
DEPARTMENT OF THE INTERIOR
BUREAU OF LAND MANAGEMENT

RECEIPT AND ACCOUNTING ADVICE

NO. 1641986 04

SM/AZ 09/19/90

Subject: AFFIDAVITS OF ASSESSMENT WORK (37) ✓ 2 22 12 185.00

Applicant: QUEENSTAKE RESOURCES (USA)
P. O. BOX 217
WILLCOX, AZ 85644

Remitter: SAME - CK #1913
684-1218

OK ij

Assignor:

LEASE MANAGEMENT DATA NEW UPDATE PAYMENT

| ORIGINAL SERIAL NO. | ASG. | TYPE | ST. | CTY. | FUND SYMBOL | ACRES/UNITS | RATE |
|---------------------|------|------|-----|------|-------------|-------------|------|
| AMC 260035, ET AL | | | | | | | |

| AMOUNT | ANV. DATE | EXP. DATE | BILL CYC. | S/C | DISTRICT | NEXT BILL | MISC. DATA | U of M | ACTUAL UNITS |
|--------|-----------|-----------|-----------|-----|----------|-----------|------------|--------|--------------|
| | | | | | | | | | |

| ASSIGNMENT SERIAL NO. | ASG. | TYPE | ST. | CTY. | FUND SYMBOL | ACRES/UNITS | RATE |
|-----------------------|------|------|-----|------|-------------|-------------|------|
| | | | | | | | |

| AMOUNT | ANV. DATE | EXP. DATE | BILL CYC. | S/C | DISTRICT | NEXT BILL | MISC. DATA | U of M | ACTUAL UNITS |
|--------|-----------|-----------|-----------|-----|----------|-----------|------------|--------|--------------|
| | | | | | | | | | |

| APPLY REMITTANCE | | | |
|------------------|-------------|------|--------|
| ACTION | FUND SYMBOL | CTY. | AMOUNT |
| FILING FEE | | | |
| RENTAL | | | |
| UNEARNED | | | |
| REFUND | | | |
| TOTAL | | | |
| AMOUNT DUE | | | |

Remarks:

Acknowledged sqm

BY: _____ DATE: _____

- Lease in Escrow?
 - KGS?
 - Auto Escalates?
 - Auto Renew?
- Of Interest?
Operating Rights?
Operator
Bond Filed?

| FOR MMS USE ONLY | | |
|------------------|--------|---------------|
| BILLEE | NUMBER | FOREST REFUGE |
| OCS SECTION | | |
| CODE | | |

AUG 29 1989 3PM E2
5.00

AFFIDAVIT OF ANNUAL ASSESSMENT WORK

260035
cd

State of Arizona, County of Cochise, SS: Timothy J. Pearson, being fully sworn, deposes and says that he is a citizen of the United States and more than 18 years in age, resides at 809 N. Mesa Avenue, in the town of Willcox, in the County of Cochise, in the State of Arizona, is personally acquainted with the mining claim(s) known as (see Exhibit "A" for listing) unpatented lode mining claim(s), situated in the Dos Cabezas mining district, Cochise County, Arizona, the location notice of which is recorded in the office of the County Recorder of said county in book and page (see Exhibit "A") of the records of mines, and that between the 1st day of September, A.D. 1988, and the 31st day of August, A.D. 1989, at least \$1,100.00 dollars worth of work and improvements performed on the Packard and Ford Claims were for the benefit of the claims listed in Exhibit "A". Such work and improvements were made by and at the expense of Mary and Annette Mowinckle, owner(s) of said claim(s), for the purpose of complying with the laws of the United States pertaining to assessment or annual work, and employees of Queenstake Resources (USA) Inc. and Stan Griffith Exploration, P. O. Box 807, Pima, Arizona 85543, were the persons employed by said owner(s) and who labored on said claim(s), did said work and improvements, the same being as follows, to wit: driving drift, stope development, underground diamond drilling, were the work and improvements made upon said claim(s).

RECEIVED
B.L.M. AZ STATE OFFICE

SEP 15 1989

7:45 A.M.
PHOENIX, ARIZONA

Dated this 24th day of August, A.D. 1989.

Queenstake Resources (USA) Inc.
P. O. Box 217
Willcox, AZ 85644

By: Timothy J. Pearson
(Agent)


The foregoing instrument was subscribed, sworn to and verified before me this 24 day of August, A.D. 1989, by Debra L. Huckley (Notary Public).

June 3, 1990



FEE # 890817562
OFFICIAL RECORDS
COCHISE COUNTY
DATE HOUR
08/29/89 3

REQUEST OF
QUEENSTAKE RESOURCES USA INC
CHRISTINE RHODES-RECORDER
FEE : 14.00 PAGES : 2



890817562

EXHIBIT A

Unpatented lode mining claims situated in the Dos Cabezas Mining District, Cochise County, Arizona, the names of which are set forth below together with the book and page or filing number of recording of the location notices in the Office of the Recorder of said county, the serial number where filed in the State Office of the Bureau of Land Management in Phoenix, Arizona, and the section, township and range where the claims are located, as follows:

| <u>Claim Name</u> | <u>Recorded</u> | | <u>Filing No.</u> | <u>BLM AMC No.</u> | <u>Section</u> | <u>Township</u> | <u>Range</u> |
|-------------------|-----------------|-------------|-------------------|--------------------|--------------------|-----------------|--------------|
| | <u>Docket</u> | <u>Page</u> | | | | | |
| Bearcat | | | 860920661 | 260035 ✓ | SE1/4 22 | 14S | 27E |
| Suspension #4 | | | 860920662 | 260036 ✓ | SE/SW21 | 14S | 27E |
| Mountain Dew #1 | | | 860920652 | 260037 ✓ | NE20 | 14S | 27E |
| Mountain Dew #2 | | | 860920653 | 260038 ✓ | NE/SE20 | 14S | 27E |
| Mountain Dew #3 | | | 860920654 | 260039 ✓ | SE20 | 14S | 27E |
| Tram #1 | | | 860920655 | 260040 ✓ | NE20 | 14S | 27E |
| Tram #2 | | | 860920656 | 260041 ✓ | NE/SE20 NW/SW21 | 14S | 27E |
| Tram #3 | | | 860920657 | 260042 ✓ | SE20/SW21 | 14S | 27E |
| Casey #1 | | | 860920658 | 260043 ✓ | NE/SE21 | 14S | 27E |
| Casey #2 | | | 860920659 | 260044 ✓ | NE/SE21 | 14S | 27E |
| Casey #3 | | | 860920660 | 260045 ✓ | Center 21 | 14S | 27E |

Gila & Salt River
Base and Meridian

The above claims are owned by: Mary and Annette Mowinckle
28 Marinero Circle
Tiburon, CA 94920

The above claims are leased by: Queenstake Resources (USA) Inc.
P. O. Box 217
Willcox, AZ 85644

RECEIVED
B.L.M. AZ STATE OFFICE
SEP 15 1989
7:45 A.M.
PHOENIX, ARIZONA

890817562
QUEENSTAKE RESOURCES USA INC
BOX 217
WILLCOX , AZ. 85644

890817562

260035
AUG 31 1988 1:17 PM
E-2
500

AFFIDAVIT OF ANNUAL ASSESSMENT WORK

State of Arizona, County of Cochise SS: Timothy J. Pearson
Being duly sworn, deposes and says that he is a citizen of the United States and more than 18 years in age, resides at 809 N. Mesa Avenue, in the town of Willcox, in the County of Cochise, in the State of Arizona, is personally acquainted with the mining claim(s) known as See Exhibit "A" for listing unpatented lode mining claim(s), situated in the Dos Cabezas mining district, Cochise County, Arizona, the location notice of which is recorded in the office of the county recorder of said county in book and page See Exhibit "A" of the records of mines. That between the 1st day of September, A.D. 1987, and the 31st day of August, A.D. 1988, at least \$1,100.00 dollars worth of work and improvements were done and performed upon said claim(s), not including the location of said claim(s). Such work and improvements were made by and at the expense of Mary and Annette Mowinckle, owner(s) of said claim(s), for the purpose of complying with the laws of the United States pertaining to assessment or annual work, and Joe Gaskill, RR1 Box 586, Willcox, Arizona 85643, Tim Pearson, Walter Dzick and Don Eddins of Queenstake Resources USA Inc.

were the persons employed by said owner(s) and who labored on said claim(s), did said work and improvements, the same being as follows, to wit: repaired and/or rehabilitated access roads to principal portals

was the work and improvements made upon said claim(s).

Dated this 23rd day of August, A.D. 1988.

Queenstake Resources U.S.A. Inc.
P. O. Box 217
Willcox, AZ 85644

BY: Timothy J. Pearson
(Agent) Timothy J. Pearson

The foregoing instrument was subscribed, sworn to and verified before me this 23 day of August, A.D. 1988 by Debra L. Huckey
(Notary Public)


My Commission Expires June 3, 1990



FEE # 880818315
OFFICIAL RECORDS
COCHISE COUNTY
DATE 08/31/88 HOUR 1

REQUEST OF
QUEENSTAKE RESOURCES INC
CHRISTINE RHODES-RECORDER
FEE : 14.00 PAGES : 2

RECEIVED
B.L.M. AZ STATE OFFICE



SEP 19 1988

7:45 A.M.
PHOENIX, ARIZONA

880818315

Exhibit A

Unpatented lode mining claims situated in the Dos Cabezas Mining District, Cochise County, Arizona, the names of which are set forth below together with the book and page or filing number of recording of the location notices in the Office of the Recorder of said county, the serial number where filed in the State Office of the Bureau of Land Management in Phoenix, Arizona, and the section, township and range where the claims are located, as follows:

| <u>Claim Name</u> | <u>Recorded</u> | | <u>Filing No.</u> | <u>BLM AMC No.</u> | <u>Section</u> | <u>Township</u> | <u>Range</u> |
|-------------------|-----------------|-------------|-------------------|--------------------|-----------------------|-----------------|--------------|
| | <u>Docket</u> | <u>Page</u> | | | | | |
| Bearcat | | | 860920661 | 260035 | • SE $\frac{1}{4}$ 22 | 14S | 27E |
| Suspension #4 | | | 860920662 | 260036 | • SE/SW21 | 14S | 27E |
| Mountain Dew #1 | | | 860920652 | 260037 | • NE20 | 14S | 27E |
| Mountain Dew #2 | | | 860920653 | 260038 | • NE/SE20 | 14S | 27E |
| Mountain Dew #3 | | | 860920654 | 260039 | • SE20 | 14S | 27E |
| Tram #1 | | | 860920655 | 260040 | • NE20 | 14S | 27E |
| Tram #2 | | | 860920656 | 260041 | • NE/SE20 NW/SW21 | 14S | 27E |
| Tram #3 | | | 860920657 | 260042 | • SE20/SW21 | 14S | 27E |
| Casey #1 | | | 860920658 | 260043 | • NE/SE21 | 14S | 27E |
| Casey #2 | | | 860920659 | 260044 | • NE/SE21 | 14S | 27E |
| Casey #3 | | | 860920660 | 260045 | • Center 21 | 14S | 27E |

Gila & Salt River
Base and Meridian

The above claims are owned by:

Mary and Annette Mowinckle
28 Marinero Circle
Tiburon, CA 94920

The above claims are leased by:

Queenstake Resources USA Inc.
P. O. Box 217
Willcox, AZ 85644

RECEIVED
B.L.M. AZ STATE OFFICE

SEP 19 1988

7:45 A.M.
PHOENIX, ARIZONA

880818315

RECORDING REQUESTED

and when recorded mail to



FEE # 870923822
OFFICIAL RECORDS
COCHISE COUNTY
DATE 09/17/87 HOUR 1

REQUEST OF
QUEENSTAKE RESOURCES INC
CHRISTINE RHODES-RECORDER
FEE : 9.00 PAGES : 3

Queenstake Resources (USA), Inc.
P.O. Box 50098
Reno, Nevada 89513

260035
Eji

(Space above this line for Recorder's Use)

NOTICE OF INTENT TO HOLD

Notice is hereby given that the undersigned, Queenstake Resources (USA), Inc., P.O. Box 50098, Reno, Nevada 89513, does hereby state that they intend to hold the Lode mining claims known as See Attached Exhibit A

situate in the Dos Cabezas Mining District, Cochise County, State of Arizona. T 14 R 27E, Gila and Salt River Base and Meridian.

Queenstake also states that:

- (1) The B.L.M. serial numbers assigned to these claims are

as found on Exhibit 'A' attached.

- (2) Mailing address as above.
- (3) The aforementioned claims are held for the valuable minerals contained thereon.
- (4) Queenstake is pursuing development of these claims.
- (5) The reason for nonfiling of annual assessment work is that by virtue of the date of location of these claims, no assessment work is required by state statute until after September 1, 1988.

Queenstake further states that work has been done, will continue to be done and that proof of labor will be timely filed for the assessment year September 1, (Noon), 1988 through September 1, (Noon), 1989.

Queenstake Resources (USA). Inc.
P.O. Box 50098
Reno, Nevada 89513

David R. Harber
Agent

Date September 11, 1987

RECEIVED
B.L.M. AZ STATE OFFICE

OCT 16 1987

7:45 A.M.
PHOENIX, ARIZONA

870923822

EXHIBIT A

Unpatented lode mining claims located in the Dos Cabezas Mining District, Cochise County, Arizona, the location notices of which are recorded in the Official Records of such county and filed with the Arizona State Office of the Bureau of Land Management of the U.S. Department of the Interior, as follows:

| <u>Name of Claim</u> | <u>Recorded</u> | | <u>Section</u> | <u>Township</u> | <u>Range</u> | BLM |
|----------------------|-----------------|-------------|----------------------|-----------------|--------------|-------------------|
| | <u>Book</u> | <u>Page</u> | | | | <u>AMC Number</u> |
| Bearcat | 860920661 | | SE1/4 22 | 14S | 27E | 260035 . 260044 |
| Suspension No. 4 | 860920662 | | SE/SW 21 | 14S | 27E | 260036 . 260045 |
| Mountain Dew No. 1 | 860920652 | | NE 20 | 14S | 27E | 260037 . 260035 |
| Mountain Dew No. 2 | 860920653 | | NE/SE 20 | 14S | 27E | 260038 . 260036 |
| Mountain Dew No. 3 | 860920654 | | SE 20 | 14S | 27E | 260039 . 260037 |
| Tram No. 1 | 860920655 | | NE 20 | 14S | 27E | 260040 . 260038 |
| Tram No. 2 | 860920656 | | NE/SE 20 NW/SW 21 | 14S | 27E | 260041 . 260039 |
| Tram No. 3 | 860920657 | | SE 20 SW 21 | 14S | 27E | 260042 . 260040 |
| Casey No. 1 | 860920658 | | NE/SE 21 | 14S | 27E | 260043 . 260041 |
| Casey No. 2 | 860920659 | | NE/SE 21 | 14S | 27E | 260044 . 260042 |
| Casey No. 3 | 860920660 | | Center 21 | 14S | 27E | 260045 . 260043 |

All the above claims are owned by Mary and Annette Mowinckle of 28 Marinero Circle, Tiburon, California 94920, and are all within T14S R27E of the Gila and Salt River Base and Meridian.

870923822

RECEIVED
B.L.M. AZ STATE OFFICE

OCT 16 1987

7:45 A.M.
PHOENIX, ARIZONA

Queenstake Resources (U.S.A.) Inc.

Head Office:

9th Floor, 850 West Hastings Street
Vancouver, B.C. V6C 1E1
Telephone (604) 684-1218
Telex 04-508875

Q

Reno, Nevada Office:

P.O. Box 50098
Reno, Nevada 89513
Telephone (702) 356-3888

October 12, 1987

U.S. Department of the Interior
Bureau of Land Management
Arizona State Office
P.O. Box 16563
Phoenix, Arizona 85011

**RECEIVED
B.L.M. AZ STATE OFFICE**

OCT 16 1987

**7:45 A.M.
PHOENIX, ARIZONA**

Re: 1986-1987 Assessment and Intent to Hold Filings

Please record the enclosed affidavit of labor for the Klondike group of unpatented lode mining claims, owned by Chris and Laura Barry; and the enclosed Notice of Intent to Hold for the Dos Cabezas claims group owned by Annette and Mary Mowinckle, both located in the Dos Cabezas mine district of Cochise County, Arizona. Please return a stamped copy of the recorded documents to Queenstake Resources at the above address in Reno, Nevada.

Thank you for your assistance.

Sincerely;



David R. Hembree
Exploration Manager U.S.

RECEIVED
B.L.M. AZ STATE OFFICE
OCT 16 1987
7:45 A.M.
PHOENIX, ARIZONA

STATE OF NEVADA)

County of Washoe)

ss.

ACKNOWLEDGMENT

On September 15, 1987


DATE

David R. Sembre

personally appeared before me, a notary public,

, who acknowledged that he executed the

annexed instrument.



Tracy D. Kaulin
Signature

NOTICE!!

These documents have been scanned!

Do not place un-scanned documents beneath this notice!

Do not remove this notice from this file!

GPO Jacket No. 560-102
Print Order 61540
Rise Business Services, LLC
Job=AZ15 8/2/2019



Box Number= AZ15204



Claim Begin-End: AMC260035-AMC260045

5 Miscellaneous



AZ15204-4

AMC262634-AMC265778

IMPORTANT!**FedEx has now resumed standard daily operations.** [Learn More](#)**7974-9910-1707**

Ship (P/U) date :

Tues 12/24/2013 3:44 pm

PHOENIX, AZ US

**Delivered**

Signed for by: ANITA

Actual delivery :

Fri 12/27/2013 10:16

VANCOUVER, BC CA

Travel History

| Date/Time | Activity | Location |
|---------------------------------|---|---------------|
| - 12/27/2013 - Friday | | |
| 10:16 am | Delivered | VANCOUVER, BC |
| 7:57 am | On FedEx vehicle for delivery | RICHMOND, BC |
| 7:46 am | At local FedEx facility | RICHMOND, BC |
| 7:38 am | International shipment release - Import | RICHMOND, BC |
| - 12/25/2013 - Wednesday | | |
| 2:24 am | In transit | MEMPHIS, TN |
| 12:16 am | Arrived at FedEx location | MEMPHIS, TN |
| - 12/24/2013 - Tuesday | | |
| 6:35 pm | Left FedEx origin facility | PHOENIX, AZ |
| 3:44 pm | Picked up | PHOENIX, AZ |
| 11:15 am | Shipment information sent to FedEx | |

Local Scan

Shipment Facts

| | | | |
|---------------------------------|------------------|------------------------------|---------------------------|
| Tracking number | 7974-9910-1707 | Service | FedEx International Prior |
| Weight | 0.5 lbs | Delivered To | Receptionist/Front Desk |
| Total pieces | 1 | Total shipment weight | 0.5 lbs / 0.2 kgs |
| Shipper reference | Annabell Houston | Packaging | FedEx Envelope |
| Special handling section | Deliver Weekday | | |

Tomy

BUREAU OF LAND MANAGEMENT
Arizona State Office
FEDERAL EXPRESS SERVICE REQUEST

(MUST be in the Mail Room no later than 2:30 P.M.)

From: Annabell Houston Phone: X 9562 Date: 12-24-2013

Send To: *(Do not send to a P.O. Box)*

Attention: _____ Phone: (604) 638-3480
Address: _____

PAN AMERICAN FERTILIZER CORP.
601-570 GRANVILLE ST.
VANCOUVER, BC. V6C 3P1

9310/TS/AMC260035, AMC279081, AMC282654, AMC286824,
AMC357473, AMC365714, AMC365415

Delivery Options *(Select ONE)*:

| | | |
|---|----------------------------------|----------------|
| <input type="checkbox"/> Most Economical | <i>International Priority</i> | <i>\$16.73</i> |
| OVERNIGHT: | <i>To Arrive: Dec. 27th 2013</i> | |
| | <i>By 5:00 pm, Friday</i> | |
| <input type="checkbox"/> First Overnight – Delivery as early as 8:00 am <i>(Cost Code Required)</i> Cost Code: _____ | | |
| <input type="checkbox"/> Priority Overnight - Delivery next day by noon | | |
| <input type="checkbox"/> Standard Overnight - Delivery next <u>WORK</u> day by 4:30 pm | | |
| <input type="checkbox"/> 2 BUSINESS DAYS | | |
| <input type="checkbox"/> GROUND – Any Size Box | | |

Contents/Comments/Other Specifications:

Tracking Number: 7974-9910-1707

RECEIVED
BLM AZ STATE OFFICE
2013 DEC 24 AM 10:08
PHOENIX, ARIZONA

English

Customer Service

USPS Mobile



Quick Tools

Track

Enter up to 10 Tracking #Find

Find USPS Locations

Buy Stamps

Schedule a Pickup

Calculate a Price

Find a ZIP Code™

Hold Mail

Change of Address

Ship a Package

Send Mail

Manage Your Mail

USPS Tracking™



Tracking Number: 70130600000175944199

Product & Tracking Information

Postal Product:

Features:

Certified Mail™

| DATE & TIME | STATUS OF ITEM | LOCATION |
|------------------------------|--------------------------------------|------------------------|
| January 5, 2014 , 10:43 am | Processed through USPS Sort Facility | BILLINGS, MT 59101 |
| January 4, 2014 , 10:46 am | Processed through USPS Sort Facility | BILLINGS, MT 59101 |
| January 3, 2014 , 8:10 am | Forwarded | STEVENSVILLE, MT |
| January 3, 2014 , 8:08 am | Undeliverable as Addressed | STEVENSVILLE, MT 59870 |
| December 30, 2013 , 4:49 pm | Notice Left | STEVENSVILLE, MT 59870 |
| December 30, 2013 , 8:50 am | Arrival at Unit | STEVENSVILLE, MT 59870 |
| December 30, 2013 | Depart USPS Sort Facility | MISSOULA, MT 59801 |
| December 30, 2013 , 12:10 am | Processed through USPS Sort Facility | MISSOULA, MT 59801 |

| DATE & TIME | STATUS OF ITEM | LOCATION |
|-----------------------------|--------------------------------------|--------------------|
| December 29, 2013 | Depart USPS Sort Facility | BILLINGS, MT 59101 |
| December 28, 2013 , 6:33 pm | Processed through USPS Sort Facility | BILLINGS, MT 59101 |
| December 24, 2013 | Depart USPS Sort Facility | PHOENIX, AZ 85026 |
| December 24, 2013 , 6:09 pm | Processed through USPS Sort Facility | PHOENIX, AZ 85026 |

T

What's your tracking (or receipt) number?

[Track It](#)

LEGAL

- [Privacy Policy >](#)
- [Terms of Use >](#)
- [FOIA >](#)
- [No FEAR Act EEO Data >](#)

ON USPS.COM

- [Government Services >](#)
- [Buy Stamps & Shop >](#)
- [Print a Label with Postage >](#)
- [Customer Service >](#)
- [Delivering Solutions to the Last Mile >](#)
- [Site Index >](#)

ON ABOUT.USPS.COM

- [About USPS Home >](#)
- [Newsroom >](#)
- [USPS Service Alerts >](#)
- [Forms & Publications >](#)
- [Careers >](#)



Copyright© 2014 USPS. All Rights Reserved.



NewWest Gold USA, Inc.
A Subsidiary of Fronteer Development Group

June 18, 2008

Arizona State Office
Bureau of Land Management
One North Central Avenue, Suite 800
Phoenix, AZ 85004-4427

RE: CHANGE OF ADDRESS

Gentlemen:

This letter will serve notice to the Arizona State BLM Office that the new address for NewWest Gold USA, Inc., is:

NewWest Gold USA, Inc.
230 South Rock Boulevard
Suite 30
Reno, NV 89502-2389

Tel: 775/856-3000
Fax: 775/856-1818

Should you have any questions or comment regarding this matter, please do not hesitate to contact me at the above referenced address or telephone number.

Thank you for your attention to this matter.

Sincerely,

Robert Felder
V.P. Exploration

RF/jan
Via Certified/Return Receipt Mail

LEAD FILE #

AMC260035

AMC279081

AMC282647

AMC286818

AMC357467

AMC365714

RECEIVED
BLM AZ STATE OFFICE
2008 JUN 25 P 1:24
PHOENIX, ARIZONA

© 7:20A JUN 26 2008
#103 left a message
need to verify old address
left our fax number

AMERICAN UNIVERSITY
1319 Q ST NW
WASHINGTON DC 20004

NEWWEST GOLD USA, INC
230 S ROCK BLVD STE 30
RENO NV 89502-2389

CERTIFIED MAIL



7001 1140 0004 3641 1922

Hasler

06/23/2008

US POSTAGE

\$05.32⁰



ZIP 89502
011D10601111

BUREAU OF LAND MANAGEMENT
1 N CENTRAL AVE STE 800
PHOENIX AZ 85004-4427

PHOENIX, ARIZONA

2008 JUN 25 P 1:24

BLM AZ STATE OFFICE

8500484427 0041




BLM AZ STATE OFFICE
230 S ROCK BLVD STE 30
RENO NV 89502-2389

PLACE STICKER AT TOP OF ENVELOPE TO THE RIGHT
OF THE RETURN ADDRESS. FOLD AT DOTTED LINE

NEWWEST GOLD USA, INC
230 S ROCK BLVD STE 30
RENO NV 89502-2389

CERTIFIED MAIL



7001 1140 0004 3641 1922

Hasler

06/23/2008

US POSTAGE

\$05.32⁰⁰



ZIP 89502
011010001111

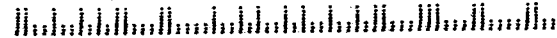
BUREAU OF LAND MANAGEMENT
1 N CENTRAL AVE STE 800
PHOENIX AZ 85004-4427

PHOENIX, ARIZONA

2008 JUN 25 P 1:24

BLM AZ STATE OFFICE

8500484427 0041





Pauline
Brown/AZSCL/BLM/DO
I

06/26/2008 02:57 PM

To "Bob Felder" <bfelder@fronteergroup.com>
cc
bcc
Subject Re: NewWest Gold claims in AZ

Mr. Felder,

I was able to update the address in our database; Apparently, the list of claims that you attached to this message had:

NEWWEST GOLD CORP, 1658 COLE BLVD BLDG 6 #210 LAKEWOOD, CO 80401; AS A LISTED CLAIMANT. THEREFORE, THE ADDRESS WAS UPDATED.

Should the above listed Company name need to be changed to: NEW WEST GOLD USA INC., then the proper procedure should be followed. You may contact Amy Bunda, our Senior Land Law Examiner at: 602-417-9334, or via email at: Amy_Bunda@blm.gov. She will tell you exactly what is needed to get the company name changed.

Thank You Kindly,

PAULINE BROWN 
LEGAL INSTRUMENT EXAMINER
U.S. DEPARTMENT OF THE INTERIOR
BUREAU OF LAND MANAGEMENT
ONE NORTH CENTRAL AVE., SUITE 800
PHOENIX, ARIZONA 85004-4427
TEL: 602-417-9360; FAX: 602-417-9490
TTY: 602-417-9525
Pauline_Brown@blm.gov

"Bob Felder" <bfelder@fronteergroup.com>



"Bob Felder"
<bfelder@fronteergroup.com>
06/26/2008 12:24 PM

To "pauline_brown@blm.gov" <pauline_brown@blm.gov>
cc
Subject NewWest Gold claims in AZ

Hello Pauline:

As requested, below is the information on the address change for NewWest Gold USA Inc.

Old address: 250 South Rock Blvd. Suite 118 Reno, NV 89502
New Address: 230 South Rock Blvd. Suite 30 Reno, NV 89502

The Lakewood Colorado address is no longer valid.

Attached is a list of AMC numbers for our claims. Please call me if you need any additional information.

Bob Felder
U.S. Exploration Manager

Fronteer Development , Inc.

NewWest Gold USA Inc.

230 S. Rock Blvd. Suite 30

Reno, NV 89502

Phone: (775) 856-3000 ext. 103

Fax: (775) 856-1818

Cell: (775) 843-2407

bfelder@fronteergroup.com



Dos Cabezas claims list.pdf



"Bob Felder" <bfelder@fronteergroup.com>

06/26/2008 12:24 PM

To "Pauline Brown" <Pauline.Brown@blm.gov>
cc
bcc
Subject: NewWest Gold claims in AZ

Hello Pauline:

As requested, below is the information on the address change for NewWest Gold USA Inc.

Old address: 250 South Rock Blvd. Suite 118 Reno, NV 89502

New Address: 230 South Rock Blvd. Suite 30 Reno, NV 89502

The Lakewood Colorado address is no longer valid.

Attached is a list of AMC numbers for our claims. Please call me if you need any additional information.

Bob Felder
U.S. Exploration Manager
Fronteer Development Group, Inc.
NewWest Gold USA Inc.
230 S. Rock Blvd. Suite 30
Reno, NV 89502
Phone: (775) 856-3000 ext. 103
Fax: (775) 856-1818
Cell: (775) 843-2407
bfelder@fronteergroup.com



Dos Cabezas claims list.pdf

| <u>CLAIM(S)</u> | <u>AMC NUMBER(S)</u> | <u>LEAD FILE #</u> |
|------------------|----------------------|--------------------|
| | | AMC260035 |
| | | AMC279081 |
| Mountain Dew 1-3 | 260035-260038 | AMC282647 |
| Tram 1-3 | 260038-260040 | AMC286818 |
| Casey 1-3 | 260041-260043 | AMC357467 |
| Bearcat | 260044 | AMC365714 |
| Suspension 4 | 260045 | |
| Chrysler | 279081 | |
| Merrily 3-8 | 282649-282654 | |
| Merrily 9-15 | 286818-286824 | |
| NWR 1-6 | 357467-357472 | |
| Mountain Dew 5 | 357473 | |
| Mountain Dew 4 | 357474 | |
| DC 1-28 | 365714-365741 | |
| DC 30-47 | 365742-365758 | |
| DC 66-79 | 365759-365772 | |
| DC 81-100 | 365773-365792 | |
| TOTAL CLAIMS: | 112 | |

DEPARTMENT OF THE INTERIOR
BUREAU OF LAND MANAGEMENT
MINING CLAIMS
Customer Information - WITH Legal Description

ACTIVE CLAIMS

Run Date: 06/26/2008 12:11 PM

Page 1 of 7

Admin State: AZ

Geo State: AZ

NEWWEST GOLD CORP
1658 COLE BLVD BLDG 6 #210
LAKEWOOD, CO 80401

INT-REL: CLAIMANT

CUSTOMER ID: 2235853

| <u>Serial No</u> | <u>Claim Name/Number</u> | <u>County</u> | <u>D</u> | <u>Claim Type</u> | <u>Last</u> <u>A Yr</u> | <u>Mc Loc Dt</u> | <u>Mr Twn Rng Sec</u> | <u>Subdivision</u> |
|------------------|--------------------------|---------------|----------|-------------------|----------------------------|------------------|-----------------------|--------------------|
| AMC260035 | MOUNTAIN DEW #1 | COCHISE | A | LODE CLAIM | 2008 | 09/01/1986 | 14 0140S 0270E 020 | NE |
| AMC260036 | MOUNTAIN DEW #2 | COCHISE | A | LODE CLAIM | 2008 | 09/01/1986 | 14 0140S 0270E 020 | NE SE |
| AMC260037 | MOUNTAIN DEW #3 | COCHISE | A | LODE CLAIM | 2008 | 09/01/1986 | 14 0140S 0270E 020 | SE |
| AMC260038 | TRAM #1 | COCHISE | A | LODE CLAIM | 2008 | 09/01/1986 | 14 0140S 0270E 020 | NE |
| | TRAM #1 | COCHISE | A | LODE CLAIM | 2008 | 09/01/1986 | 14 0140S 0270E 021 | NW |
| AMC260039 | TRAM #2 | COCHISE | A | LODE CLAIM | 2008 | 09/01/1986 | 14 0140S 0270E 020 | NE SE |
| | TRAM #2 | COCHISE | A | LODE CLAIM | 2008 | 09/01/1986 | 14 0140S 0270E 021 | NW SW |
| AMC260040 | TRAM #3 | COCHISE | A | LODE CLAIM | 2008 | 09/01/1986 | 14 0140S 0270E 020 | SE |
| | TRAM #3 | COCHISE | A | LODE CLAIM | 2008 | 09/01/1986 | 14 0140S 0270E 021 | SW |
| AMC260041 | CASEY #1 | COCHISE | A | LODE CLAIM | 2008 | 09/01/1986 | 14 0140S 0270E 021 | NE SE |
| AMC260042 | CASEY #2 | COCHISE | A | LODE CLAIM | 2008 | 09/01/1986 | 14 0140S 0270E 021 | NE SE |
| AMC260043 | CASEY #3 | COCHISE | A | LODE CLAIM | 2008 | 09/01/1986 | 14 0140S 0270E 021 | NE NW SW SE |
| AMC260044 | BEARCAT | COCHISE | A | LODE CLAIM | 2008 | 09/01/1986 | 14 0140S 0270E 022 | SE |
| | BEARCAT | COCHISE | A | LODE CLAIM | 2008 | 09/01/1986 | 14 0140S 0270E 027 | NE |
| AMC260045 | SUSPENSION #4 | COCHISE | A | LODE CLAIM | 2008 | 09/01/1986 | 14 0140S 0270E 021 | SW SE |
| AMC279081 | CHRYSLER | COCHISE | A | LODE CLAIM | 2008 | 12/21/1987 | 14 0140S 0270E 027 | NW |
| AMC282649 | MERRILY #3 | COCHISE | A | LODE CLAIM | 2008 | 03/23/1988 | 14 0140S 0270E 021 | SW |
| AMC282650 | MERRILY #4 | COCHISE | A | LODE CLAIM | 2008 | 03/23/1988 | 14 0140S 0270E 021 | SW SE |

NO WARRANTY IS MADE BY BLM
FOR USE OF THE DATA FOR
PURPOSES NOT INTENDED BY BLM

DEPARTMENT OF THE INTERIOR
BUREAU OF LAND MANAGEMENT
MINING CLAIMS
Customer Information - WITH Legal Description

ACTIVE CLAIMS

Run Date: 06/26/2008 12:11 PM

Page 2 of 7

| <u>Serial No</u> | <u>Claim Name/Number</u> | <u>County</u> | <u>D</u> | <u>Claim Type</u> | <u>Last</u> <u>A Yr</u> | <u>Mo</u> | <u>Loc</u> | <u>Dt</u> | <u>Mr</u> | <u>Twn</u> | <u>Rng</u> | <u>Sec</u> | <u>Subdivision</u> |
|------------------|--------------------------|---------------|----------|-------------------|----------------------------|-----------|------------|-----------|-----------|------------|------------|------------|--------------------|
| AMC282651 | MERRILY #5 | COCHISE | A | LODE CLAIM | 2008 | 03 | 23 | 1988 | 14 | 0140S | 0270E | 021 | SW |
| AMC282652 | MERRILY #6 | COCHISE | A | LODE CLAIM | 2008 | 03 | 23 | 1988 | 14 | 0140S | 0270E | 021 | SW SE |
| AMC282653 | MERRILY #7 | COCHISE | A | LODE CLAIM | 2008 | 03 | 23 | 1988 | 14 | 0140S | 0270E | 021 | SW |
| AMC282654 | MERRILY #8 | COCHISE | A | LODE CLAIM | 2008 | 03 | 23 | 1988 | 14 | 0140S | 0270E | 021 | SW SE |
| AMC286818 | MERRILY #9 | COCHISE | A | LODE CLAIM | 2008 | 06 | 27 | 1988 | 14 | 0140S | 0270E | 021 | SE |
| AMC286819 | MERRILY #10 | COCHISE | A | LODE CLAIM | 2008 | 06 | 27 | 1988 | 14 | 0140S | 0270E | 021 | SE |
| AMC286820 | MERRILY #11 | COCHISE | A | LODE CLAIM | 2008 | 06 | 27 | 1988 | 14 | 0140S | 0270E | 021 | SE |
| | MERRILY #11 | COCHISE | A | LODE CLAIM | 2008 | 06 | 27 | 1988 | 14 | 0140S | 0270E | 022 | SW |
| AMC286821 | MERRILY #12 | COCHISE | A | LODE CLAIM | 2008 | 06 | 27 | 1988 | 14 | 0140S | 0270E | 021 | SE |
| | MERRILY #12 | COCHISE | A | LODE CLAIM | 2008 | 06 | 27 | 1988 | 14 | 0140S | 0270E | 022 | SW |
| AMC286822 | MERRILY #13 | COCHISE | A | LODE CLAIM | 2008 | 06 | 27 | 1988 | 14 | 0140S | 0270E | 027 | NW |
| AMC286823 | MERRILY #14 | COCHISE | A | LODE CLAIM | 2008 | 06 | 27 | 1988 | 14 | 0140S | 0270E | 027 | NW |
| AMC286824 | MERRILY #15 | COCHISE | A | LODE CLAIM | 2008 | 06 | 27 | 1988 | 14 | 0140S | 0270E | 027 | NW |
| AMC357467 | NWR #1 | COCHISE | A | PLACER CLAIM | 2008 | 11 | 19 | 2002 | 14 | 0140S | 0270E | 027 | NW SW |
| AMC357468 | NWR #2 | COCHISE | A | PLACER CLAIM | 2008 | 11 | 19 | 2002 | 14 | 0140S | 0270E | 020 | NE NW SW |
| AMC357469 | NWR #3 | COCHISE | A | PLACER CLAIM | 2008 | 11 | 19 | 2002 | 14 | 0140S | 0270E | 027 | NE SE |
| AMC357470 | NWR #4 | COCHISE | A | PLACER CLAIM | 2008 | 11 | 19 | 2002 | 14 | 0140S | 0270E | 027 | SW |
| AMC357471 | NWR #5 | COCHISE | A | PLACER CLAIM | 2008 | 11 | 19 | 2002 | 14 | 0140S | 0270E | 027 | SW |
| AMC357472 | NWR #6 | COCHISE | A | PLACER CLAIM | 2008 | 11 | 19 | 2002 | 14 | 0140S | 0270E | 027 | SW |
| AMC357473 | MOUNTAIN DEW #5 | COCHISE | A | LODE CLAIM | 2008 | 11 | 19 | 2002 | 14 | 0140S | 0270E | 020 | NW |
| AMC357474 | MOUNTAIN DEW #4 | COCHISE | A | LODE CLAIM | 2008 | 11 | 19 | 2002 | 14 | 0140S | 0270E | 020 | NW |
| AMC365714 | DC-1 | COCHISE | A | LODE CLAIM | 2008 | 04 | 21 | 2005 | 14 | 0140S | 0270E | 008 | SE |
| | DC-1 | COCHISE | A | LODE CLAIM | 2008 | 04 | 21 | 2005 | 14 | 0140S | 0270E | 017 | NE |

NO WARRANTY IS MADE BY BLM
FOR USE OF THE DATA FOR
PURPOSES NOT INTENDED BY BLM

DEPARTMENT OF THE INTERIOR
BUREAU OF LAND MANAGEMENT
MINING CLAIMS
Customer Information - WITH Legal Description

ACTIVE CLAIMS

Run Date: 06/26/2008 12:11 PM

Page 3 of 7

| <u>Serial No</u> | <u>Claim Name/Number</u> | <u>County</u> | <u>D</u> | <u>Claim Type</u> | <u>Last</u> | | <u>Mr</u> | <u>Twn</u> | <u>Rng</u> | <u>Sec</u> | <u>Subdivision</u> |
|------------------|--------------------------|---------------|----------|-------------------|-------------|-----------|-----------|------------|------------|------------|--------------------|
| | | | | | <u>A Yr</u> | <u>Mo</u> | | | | | |
| AMC365715 | DC-2 | COCHISE | A | LODE CLAIM | 2008 | 04 | 21 | 0140S | 0270E | 017 | NE |
| AMC365716 | DC-3 | COCHISE | A | LODE CLAIM | 2008 | 04 | 21 | 0140S | 0270E | 017 | NE |
| AMC365717 | DC-4 | COCHISE | A | LODE CLAIM | 2008 | 04 | 21 | 0140S | 0270E | 017 | NE |
| AMC365718 | DC-5 | COCHISE | A | LODE CLAIM | 2008 | 04 | 21 | 0140S | 0270E | 017 | NE SE |
| AMC365719 | DC-6 | COCHISE | A | LODE CLAIM | 2008 | 04 | 21 | 0140S | 0270E | 017 | SE |
| AMC365720 | DC-7 | COCHISE | A | LODE CLAIM | 2008 | 04 | 21 | 0140S | 0270E | 017 | SE |
| AMC365721 | DC-8 | COCHISE | A | LODE CLAIM | 2008 | 04 | 22 | 0140S | 0270E | 017 | SE |
| AMC365722 | DC-9 | COCHISE | A | LODE CLAIM | 2008 | 04 | 22 | 0140S | 0270E | 017 | SE |
| AMC365723 | DC-10 | COCHISE | A | LODE CLAIM | 2008 | 04 | 21 | 0140S | 0270E | 008 | SE |
| | DC-10 | COCHISE | A | LODE CLAIM | 2008 | 04 | 21 | 0140S | 0270E | 009 | SW |
| | DC-10 | COCHISE | A | LODE CLAIM | 2008 | 04 | 21 | 0140S | 0270E | 016 | NW |
| | DC-10 | COCHISE | A | LODE CLAIM | 2008 | 04 | 21 | 0140S | 0270E | 017 | NE |
| AMC365724 | DC-11 | COCHISE | A | LODE CLAIM | 2008 | 04 | 21 | 0140S | 0270E | 016 | NW |
| | DC-11 | COCHISE | A | LODE CLAIM | 2008 | 04 | 21 | 0140S | 0270E | 017 | NE |
| AMC365725 | DC-12 | COCHISE | A | LODE CLAIM | 2008 | 04 | 21 | 0140S | 0270E | 016 | NW |
| | DC-12 | COCHISE | A | LODE CLAIM | 2008 | 04 | 21 | 0140S | 0270E | 017 | NE |
| AMC365726 | DC-13 | COCHISE | A | LODE CLAIM | 2008 | 04 | 21 | 0140S | 0270E | 016 | NW |
| | DC-13 | COCHISE | A | LODE CLAIM | 2008 | 04 | 21 | 0140S | 0270E | 017 | NE |
| AMC365727 | DC-14 | COCHISE | A | LODE CLAIM | 2008 | 04 | 21 | 0140S | 0270E | 016 | NW SW |
| | DC-14 | COCHISE | A | LODE CLAIM | 2008 | 04 | 21 | 0140S | 0270E | 017 | NE SE |
| AMC365728 | DC-15 | COCHISE | A | LODE CLAIM | 2008 | 04 | 21 | 0140S | 0270E | 016 | SW |
| | DC-15 | COCHISE | A | LODE CLAIM | 2008 | 04 | 21 | 0140S | 0270E | 017 | SE |
| AMC365729 | DC-16 | COCHISE | A | LODE CLAIM | 2008 | 04 | 21 | 0140S | 0270E | 009 | SW SE |

NO WARRANTY IS MADE BY BLM
FOR USE OF THE DATA FOR
PURPOSES NOT INTENDED BY BLM

DEPARTMENT OF THE INTERIOR
BUREAU OF LAND MANAGEMENT
MINING CLAIMS
Customer Information - WITH Legal Description

ACTIVE CLAIMS

Run Date: 06/26/2008 12:11 PM

Page 4 of 7

| <u>Serial No</u> | <u>Claim Name/Number</u> | <u>County</u> | <u>D</u> | <u>Claim Type</u> | <u>Last A Yr</u> | <u>Mc Loc Dt</u> | <u>Mr Twn Rng Sec</u> | <u>Subdivision</u> |
|------------------|--------------------------|---------------|----------|-------------------|----------------------|------------------|-----------------------|--------------------|
| | DC-16 | COCHISE | A | LODE CLAIM | 2008 | 04/21/2005 | 14 0140S 0270E 016 | NE NW |
| AMC365730 | DC-17 | COCHISE | A | LODE CLAIM | 2008 | 04/21/2005 | 14 0140S 0270E 016 | NE NW |
| AMC365731 | DC-18 | COCHISE | A | LODE CLAIM | 2008 | 04/21/2005 | 14 0140S 0270E 016 | NE NW |
| AMC365732 | DC-19 | COCHISE | A | LODE CLAIM | 2008 | 04/21/2005 | 14 0140S 0270E 016 | NE NW |
| AMC365733 | DC-20 | COCHISE | A | LODE CLAIM | 2008 | 04/21/2005 | 14 0140S 0270E 016 | NE NW SW SE |
| AMC365734 | DC-21 | COCHISE | A | LODE CLAIM | 2008 | 04/20/2005 | 14 0140S 0270E 016 | SW SE |
| AMC365735 | DC-22 | COCHISE | A | LODE CLAIM | 2008 | 04/20/2005 | 14 0140S 0270E 016 | SW SE |
| AMC365736 | DC-23 | COCHISE | A | LODE CLAIM | 2008 | 04/21/2005 | 14 0140S 0270E 009 | SE |
| | DC-23 | COCHISE | A | LODE CLAIM | 2008 | 04/21/2005 | 14 0140S 0270E 016 | NE |
| AMC365737 | DC-24 | COCHISE | A | LODE CLAIM | 2008 | 04/21/2005 | 14 0140S 0270E 016 | NE |
| AMC365738 | DC-25 | COCHISE | A | LODE CLAIM | 2008 | 04/21/2005 | 14 0140S 0270E 016 | NE |
| AMC365739 | DC-26 | COCHISE | A | LODE CLAIM | 2008 | 04/21/2005 | 14 0140S 0270E 016 | NE |
| AMC365740 | DC-27 | COCHISE | A | LODE CLAIM | 2008 | 04/21/2005 | 14 0140S 0270E 016 | NE SE |
| AMC365741 | DC-28 | COCHISE | A | LODE CLAIM | 2008 | 04/20/2005 | 14 0140S 0270E 016 | SE |
| AMC365742 | DC-30 | COCHISE | A | LODE CLAIM | 2008 | 04/19/2005 | 14 0140S 0270E 016 | SE |
| AMC365743 | DC-31 | COCHISE | A | LODE CLAIM | 2008 | 04/19/2005 | 14 0140S 0270E 016 | SE |
| AMC365744 | DC-32 | COCHISE | A | LODE CLAIM | 2008 | 03/02/2005 | 14 0140S 0270E 015 | NW |
| | DC-32 | COCHISE | A | LODE CLAIM | 2008 | 03/02/2005 | 14 0140S 0270E 016 | NE |
| AMC365745 | DC-33 | COCHISE | A | LODE CLAIM | 2008 | 03/02/2005 | 14 0140S 0270E 015 | NW |
| | DC-33 | COCHISE | A | LODE CLAIM | 2008 | 03/02/2005 | 14 0140S 0270E 016 | NE |
| AMC365746 | DC-34 | COCHISE | A | LODE CLAIM | 2008 | 04/19/2005 | 14 0140S 0270E 015 | NW |
| | DC-34 | COCHISE | A | LODE CLAIM | 2008 | 04/19/2005 | 14 0140S 0270E 016 | NE |
| AMC365747 | DC-35 | COCHISE | A | LODE CLAIM | 2008 | 03/02/2005 | 14 0140S 0270E 015 | NW |

NO WARRANTY IS MADE BY BLM
FOR USE OF THE DATA FOR
PURPOSES NOT INTENDED BY BLM

DEPARTMENT OF THE INTERIOR
BUREAU OF LAND MANAGEMENT
MINING CLAIMS
Customer Information - WITH Legal Description

ACTIVE CLAIMS

Run Date: 06/26/2008 12:11 PM

Page 5 of 7

| <u>Serial No</u> | <u>Claim Name/Number</u> | <u>County</u> | <u>D</u> | <u>Claim Type</u> | <u>Last</u> <u>A Yr</u> | <u>Mc Loc Dt</u> | <u>Mr</u> | <u>Twn</u> | <u>Rng</u> | <u>Sec</u> | <u>Subdivision</u> |
|------------------|--------------------------|---------------|----------|-------------------|----------------------------|------------------|-----------|------------|------------|------------|--------------------|
| | DC-35 | COCHISE | A | LODE CLAIM | 2008 | 03/02/2005 | 14 | 0140S | 0270E | 016 | NE |
| AMC365748 | DC-36 | COCHISE | A | LODE CLAIM | 2008 | 04/19/2005 | 14 | 0140S | 0270E | 015 | NW SW |
| | DC-36 | COCHISE | A | LODE CLAIM | 2008 | 04/19/2005 | 14 | 0140S | 0270E | 016 | NE SE |
| AMC365749 | DC-37 | COCHISE | A | LODE CLAIM | 2008 | 04/19/2005 | 14 | 0140S | 0270E | 015 | SW |
| | DC-37 | COCHISE | A | LODE CLAIM | 2008 | 04/19/2005 | 14 | 0140S | 0270E | 016 | SE |
| AMC365750 | DC-39 | COCHISE | A | LODE CLAIM | 2008 | 02/25/2005 | 14 | 0140S | 0270E | 015 | SW |
| | DC-39 | COCHISE | A | LODE CLAIM | 2008 | 02/25/2005 | 14 | 0140S | 0270E | 016 | SE |
| | DC-39 | COCHISE | A | LODE CLAIM | 2008 | 02/25/2005 | 14 | 0140S | 0270E | 021 | NE |
| | DC-39 | COCHISE | A | LODE CLAIM | 2008 | 02/25/2005 | 14 | 0140S | 0270E | 022 | NW |
| AMC365751 | DC-40 | COCHISE | A | LODE CLAIM | 2008 | 03/02/2005 | 14 | 0140S | 0270E | 015 | NW |
| AMC365752 | DC-41 | COCHISE | A | LODE CLAIM | 2008 | 03/02/2005 | 14 | 0140S | 0270E | 015 | NW |
| AMC365753 | DC-42 | COCHISE | A | LODE CLAIM | 2008 | 03/02/2005 | 14 | 0140S | 0270E | 015 | NW |
| AMC365754 | DC-43 | COCHISE | A | LODE CLAIM | 2008 | 03/02/2005 | 14 | 0140S | 0270E | 015 | NW |
| AMC365755 | DC-44 | COCHISE | A | LODE CLAIM | 2008 | 04/19/2005 | 14 | 0140S | 0270E | 015 | NW SW |
| AMC365756 | DC-45 | COCHISE | A | LODE CLAIM | 2008 | 04/19/2005 | 14 | 0140S | 0270E | 015 | SW |
| AMC365757 | DC-46 | COCHISE | A | LODE CLAIM | 2008 | 04/19/2005 | 14 | 0140S | 0270E | 015 | SW |
| AMC365758 | DC-47 | COCHISE | A | LODE CLAIM | 2008 | 02/25/2005 | 14 | 0140S | 0270E | 015 | SW |
| | DC-47 | COCHISE | A | LODE CLAIM | 2008 | 02/25/2005 | 14 | 0140S | 0270E | 022 | NW |
| AMC365759 | DC-66 | COCHISE | A | LODE CLAIM | 2008 | 04/22/2005 | 14 | 0140S | 0270E | 017 | SE |
| | DC-66 | COCHISE | A | LODE CLAIM | 2008 | 04/22/2005 | 14 | 0140S | 0270E | 020 | NE |
| AMC365760 | DC-67 | COCHISE | A | LODE CLAIM | 2008 | 04/22/2005 | 14 | 0140S | 0270E | 020 | NE |
| AMC365761 | DC-68 | COCHISE | A | LODE CLAIM | 2008 | 04/22/2005 | 14 | 0140S | 0270E | 020 | NE |
| AMC365762 | DC-69 | COCHISE | A | LODE CLAIM | 2008 | 04/22/2005 | 14 | 0140S | 0270E | 020 | NE |

NO WARRANTY IS MADE BY BLM
FOR USE OF THE DATA FOR
PURPOSES NOT INTENDED BY BLM.

DEPARTMENT OF THE INTERIOR
BUREAU OF LAND MANAGEMENT
MINING CLAIMS
Customer Information - WITH Legal Description

ACTIVE CLAIMS

Run Date: 06/26/2008 12:11 PM

Page 6 of 7

| <u>Serial No</u> | <u>Claim Name/Number</u> | <u>County</u> | <u>D</u> | <u>Claim Type</u> | <u>Last</u> <u>A Yr</u> | <u>Mc Loc Dt</u> | <u>Mr Twn Rng Sec</u> | <u>Subdivision</u> |
|------------------|--------------------------|---------------|----------|-------------------|----------------------------|------------------|-----------------------|--------------------|
| AMC365763 | DC-70 | COCHISE | A | LODE CLAIM | 2008 | 04/21/2005 | 14 0140S 0270E 016 | SW |
| | DC-70 | COCHISE | A | LODE CLAIM | 2008 | 04/21/2005 | 14 0140S 0270E 017 | SE |
| | DC-70 | COCHISE | A | LODE CLAIM | 2008 | 04/21/2005 | 14 0140S 0270E 020 | NE |
| | DC-70 | COCHISE | A | LODE CLAIM | 2008 | 04/21/2005 | 14 0140S 0270E 021 | NW |
| AMC365764 | DC-71 | COCHISE | A | LODE CLAIM | 2008 | 04/21/2005 | 14 0140S 0270E 020 | NE |
| | DC-71 | COCHISE | A | LODE CLAIM | 2008 | 04/21/2005 | 14 0140S 0270E 021 | NW |
| AMC365765 | DC-72 | COCHISE | A | LODE CLAIM | 2008 | 04/21/2005 | 14 0140S 0270E 020 | NE |
| | DC-72 | COCHISE | A | LODE CLAIM | 2008 | 04/21/2005 | 14 0140S 0270E 021 | NW |
| AMC365766 | DC-73 | COCHISE | A | LODE CLAIM | 2008 | 04/22/2005 | 14 0140S 0270E 020 | NE |
| | DC-73 | COCHISE | A | LODE CLAIM | 2008 | 04/22/2005 | 14 0140S 0270E 021 | NW |
| AMC365767 | DC-74 | COCHISE | A | LODE CLAIM | 2008 | 04/22/2005 | 14 0140S 0270E 016 | SW SE |
| | DC-74 | COCHISE | A | LODE CLAIM | 2008 | 04/22/2005 | 14 0140S 0270E 021 | NE NW |
| AMC365768 | DC-75 | COCHISE | A | LODE CLAIM | 2008 | 04/21/2005 | 14 0140S 0270E 021 | NE NW |
| AMC365769 | DC-76 | COCHISE | A | LODE CLAIM | 2008 | 04/21/2005 | 14 0140S 0270E 021 | NE NW |
| AMC365770 | DC-77 | COCHISE | A | LODE CLAIM | 2008 | 04/22/2005 | 14 0140S 0270E 021 | NE NW |
| AMC365771 | DC-78 | COCHISE | A | LODE CLAIM | 2008 | 04/22/2005 | 14 0140S 0270E 016 | SE |
| | DC-78 | COCHISE | A | LODE CLAIM | 2008 | 04/22/2005 | 14 0140S 0270E 021 | NE |
| AMC365772 | DC-79 | COCHISE | A | LODE CLAIM | 2008 | 04/22/2005 | 14 0140S 0270E 021 | NE |
| AMC365773 | DC-81 | COCHISE | A | LODE CLAIM | 2008 | 02/25/2005 | 14 0140S 0270E 021 | NE |
| | DC-81 | COCHISE | A | LODE CLAIM | 2008 | 02/25/2005 | 14 0140S 0270E 022 | NW |
| AMC365774 | DC-82 | COCHISE | A | LODE CLAIM | 2008 | 02/25/2005 | 14 0140S 0270E 021 | NE |
| | DC-82 | COCHISE | A | LODE CLAIM | 2008 | 02/25/2005 | 14 0140S 0270E 022 | NW |
| AMC365775 | DC-83 | COCHISE | A | LODE CLAIM | 2008 | 02/25/2005 | 14 0140S 0270E 021 | NE |

NO WARRANTY IS MADE BY BLM
FOR USE OF THE DATA FOR
PURPOSES NOT INTENDED BY BLM

DEPARTMENT OF THE INTERIOR
BUREAU OF LAND MANAGEMENT
MINING CLAIMS
Customer Information - WITH Legal Description

ACTIVE CLAIMS

Run Date: 06/26/2008 12:11 PM

Page 7 of 7

| <u>Serial No</u> | <u>Claim Name/Number</u> | <u>County</u> | <u>D</u> | <u>Claim Type</u> | <u>Last</u> <u>A Yr</u> | <u>Mc Loc Dt</u> | <u>Mr Twn Rng Sec</u> | <u>Subdivision</u> |
|------------------|--------------------------|---------------|----------|-------------------|----------------------------|------------------|-----------------------|--------------------|
| | DC-83 | COCHISE | A | LODE CLAIM | 2008 | 02/25/2005 | 14 0140S 0270E 022 | NW |
| AMC365776 | DC-84 | COCHISE | A | LODE CLAIM | 2008 | 02/25/2005 | 14 0140S 0270E 021 | NE |
| | DC-84 | COCHISE | A | LODE CLAIM | 2008 | 02/25/2005 | 14 0140S 0270E 022 | NW |
| AMC365777 | DC-85 | COCHISE | A | LODE CLAIM | 2008 | 02/25/2005 | 14 0140S 0270E 021 | SE |
| | DC-85 | COCHISE | A | LODE CLAIM | 2008 | 02/25/2005 | 14 0140S 0270E 022 | SW |
| AMC365778 | DC-86 | COCHISE | A | LODE CLAIM | 2008 | 02/25/2005 | 14 0140S 0270E 022 | NW |
| AMC365779 | DC-87 | COCHISE | A | LODE CLAIM | 2008 | 02/25/2005 | 14 0140S 0270E 022 | NW |
| AMC365780 | DC-88 | COCHISE | A | LODE CLAIM | 2008 | 02/25/2005 | 14 0140S 0270E 022 | NW |
| AMC365781 | DC-89 | COCHISE | A | LODE CLAIM | 2008 | 02/25/2005 | 14 0140S 0270E 022 | NW |
| AMC365782 | DC-90 | COCHISE | A | LODE CLAIM | 2008 | 04/19/2005 | 14 0140S 0270E 022 | SW |
| AMC365783 | DC-91 | COCHISE | A | LODE CLAIM | 2008 | 02/25/2005 | 14 0140S 0270E 022 | NE NW |
| AMC365784 | DC-92 | COCHISE | A | LODE CLAIM | 2008 | 02/25/2005 | 14 0140S 0270E 022 | NE NW |
| AMC365785 | DC-93 | COCHISE | A | LODE CLAIM | 2008 | 02/25/2005 | 14 0140S 0270E 022 | NE NW |
| AMC365786 | DC-94 | COCHISE | A | LODE CLAIM | 2008 | 02/25/2005 | 14 0140S 0270E 022 | NE NW |
| AMC365787 | DC-95 | COCHISE | A | LODE CLAIM | 2008 | 02/25/2005 | 14 0140S 0270E 022 | NE |
| AMC365788 | DC-96 | COCHISE | A | LODE CLAIM | 2008 | 02/25/2005 | 14 0140S 0270E 022 | NE |
| AMC365789 | DC-97 | COCHISE | A | LODE CLAIM | 2008 | 02/25/2005 | 14 0140S 0270E 022 | NE |
| AMC365790 | DC-98 | COCHISE | A | LODE CLAIM | 2008 | 02/25/2005 | 14 0140S 0270E 022 | NE |
| AMC365791 | DC-99 | COCHISE | A | LODE CLAIM | 2008 | 02/25/2005 | 14 0140S 0270E 022 | SE |
| AMC365792 | DC-100 | COCHISE | A | LODE CLAIM | 2008 | 04/22/2005 | 14 0140S 0270E 016 | SW |
| | DC-100 | COCHISE | A | LODE CLAIM | 2008 | 04/22/2005 | 14 0140S 0270E 017 | SE |

NO WARRANTY IS MADE BY BLM
FOR USE OF THE DATA FOR
PURPOSES NOT INTENDED BY BLM

Customer Name Update Screen

System ID: MC

JUN 26 2008

Before Address CHANGE

Name: NEWWEST GOLD CORP

Lookup

PS

Proprietor #: 2235853

Renumber To:

Category:

Address: 1658 COLE BLVD BLDG 6 #210

City: LAKEWOOD

State: CO

Zip: 80401

Save

View

Delete

Renumber

Customer Name Update Screen

System ID: MC

Name: NEWWEST GOLD CORP

Lookup

JUN 26 2008

Proprietor #: 2235853

Renumber To:

ADDRESS UPDATED

ENTERED INTO COMPUTER

JUN 26 2008 PB

Category:

Address: 230 SOUTH ROCK BLVD #30

City: RENO

State: NV

Zip: 89502

Save


View

Delete

Renumber

Customer details successfully saved for Customer Id 2235853

ONLY THE ADDRESS WAS UPDATED ON JUNE 26, 2008. THE COMPANY NAME WILL REMAIN THE SAME UNTIL THE PROPER PROCEDURE IS TAKEN BY BOB FELDER {NEW WEST GOLD USA INC.}. AN EMAIL MESSAGE WAS SENT TO HIM CONCERNING THIS MATTER.

PAULINE BROWN 
LEGAL INSTRUMENT EXAMINER
U.S. DEPARTMENT OF THE INTERIOR
BUREAU OF LAND MANAGEMENT
ONE NORTH CENTRAL AVE., SUITE 800
PHOENIX, ARIZONA 85004-4427
TEL: 602-417-9360; FAX: 602-417-9490
TTY: 602-417-9525
Pauline_Brown@blm.gov

**DEPARTMENT OF THE INTERIOR
BUREAU OF LAND MANAGEMENT
MINING CLAIMS**

(LIVE) Serial Register Page

Run Date/Time: 06/26/2008 12:43 PM

Page 1 of 1

01 05-10-1872;017STAT0091;30USC26,28,34
Case Type 384101: LODE CLAIM
Claim Name: MOUNTAIN DEW #1
Commodity :
Case Disposition: ACTIVE

Serial Number
AMC260035
Lead File Number
AMC260035

*JUN 26 2008
← OLD ADDRESS
AS*

| Name & Address | Int Rel | % Interest |
|---|----------|------------|
| NEWWEST GOLD CORP 1658 COLE BLVD BLDG 6 #210 LAKEWOOD, CO 80401 | CLAIMANT | 0.000000 |

| Mer Twp | Rng | Sec | Quadrant | District/Resource | County |
|---------|-------|-------|----------|-------------------|----------------------|
| 14 | 0140S | 0270E | 020 | NE | SAFFORD FIELD OFFICE |
| | | | | | COCHISE |

| Act Date | Code | Action | Action Remarks | Receipt Number |
|------------|------|--------------------------|----------------------|----------------|
| 09/01/1986 | 403 | LOCATION DATE | | |
| 10/02/1986 | 395 | RECORDATION NOTICE RECD | | |
| 08/15/2007 | 582 | MAINTENANCE FEE/\$125 | 2008 | 1544605 |
| 08/30/2006 | 582 | MAINTENANCE FEE/\$125 | 2007 | 1353513 |
| 08/29/2005 | 582 | MAINTENANCE FEE/\$125 | 2006 | 1141532 |
| 08/30/2004 | 582 | MAINTENANCE FEE/\$125 | 2005 | 944219 |
| 09/01/2003 | 482 | MAINTENANCE FEE/\$100 | 2004 | 745831 |
| 08/26/2002 | 482 | MAINTENANCE FEE/\$100 | 2003 | 548443 |
| 08/29/2001 | 482 | MAINTENANCE FEE/\$100 | 2002 | 368226 |
| 08/28/2000 | 482 | MAINTENANCE FEE/\$100 | 2001 | 177457 |
| 08/30/1999 | 482 | MAINTENANCE FEE/\$100 | 2000 | |
| 08/20/1998 | 482 | MAINTENANCE FEE/\$100 | 1999 | |
| 08/21/1997 | 482 | MAINTENANCE FEE/\$100 | 1998 | |
| 08/22/1996 | 482 | MAINTENANCE FEE/\$100 | 1997 | |
| 08/07/1995 | 482 | MAINTENANCE FEE/\$100 | 1996 | |
| 08/24/1994 | 482 | MAINTENANCE FEE/\$100 | 1995 | |
| 08/25/1993 | 482 | MAINTENANCE FEE/\$100 | 1994 | |
| 08/25/1993 | 482 | MAINTENANCE FEE/\$100 | 1993 | |
| 09/25/1992 | 480 | EVID OF ASSMT FILED | 1992 | |
| 01/24/2006 | 396 | TRF OF INTEREST FILED | WTN STATES MINS CORP | 1224107 |
| 08/30/1999 | 113 | ADDITIONAL INFO RECEIVED | RECEIPT 2297050 | |
| 08/20/1998 | 113 | ADDITIONAL INFO RECEIVED | RECEIPT 2389471 | |
| 08/21/1997 | 113 | ADDITIONAL INFO RECEIVED | RECEIPT 2372392 | |
| 08/22/1996 | 113 | ADDITIONAL INFO RECEIVED | RECEIPT 2228316 | |
| 08/07/1995 | 113 | ADDITIONAL INFO RECEIVED | RECEIPT 2147398 | |
| 10/28/1994 | 396 | TRF OF INTEREST FILED | MOWINCKLE MARY | |
| 10/28/1994 | 396 | TRF OF INTEREST FILED | MOWINCKLE ANNETTE | |
| 08/24/1994 | 113 | ADDITIONAL INFO RECEIVED | RECEIPT 2024524 | |
| 10/02/1986 | 501 | ACCT ADV IN LEAD FILE | 260035 | |
| 10/02/1986 | 669 | LAND STATUS CHECKED | | |
| 09/22/1986 | 404 | COUNTY RECORDATION | 0;0920;652 | |

DEPARTMENT OF THE INTERIOR
BUREAU OF LAND MANAGEMENT
MINING CLAIMS

Run Date/Time: 06/26/2008 12:43 PM

(LIVE) Serial Register Page

Page 2 of

Line Nr Remarks

NO WARRANTY IS MADE BY BLM

**DEPARTMENT OF THE INTERIOR
BUREAU OF LAND MANAGEMENT
MINING CLAIMS**

Run Date/Time: 06/26/2008 03:16 PM

(LIVE) Serial Register Page

Page 1 of

01 05-10-1872;017STAT0091;30USC26,28,34
Case Type 384101: LODE CLAIM
Claim Name: MOUNTAIN DEW #1
Commodity :
Case Disposition: ACTIVE

ENTERED INTO COMPUTER

JUN 26 2008

Serial Number
AMC260035
Lead File Number
AMC260035

*ADDRESS UPDATED
PB*

| Name & Address | Int Rel | % Interest |
|--|----------|------------|
| NEWWEST GOLD CORP 230 SOUTH ROCK BLVD #30 RENO, NV 89502 | CLAIMANT | 0.0000000 |

| Mer Twp Rng Sec | Quadrant | District/Resource | County |
|--------------------|----------|----------------------|---------|
| 14 0140S 0270E 020 | NE | SAFFORD FIELD OFFICE | COCHISE |

| Act Date | Code | Action | Action Remarks | Receipt Number |
|------------|------|--------------------------|----------------------|----------------|
| 09/01/1986 | 403 | LOCATION DATE | | |
| 10/02/1986 | 395 | RECORDATION NOTICE RECD | | |
| 08/15/2007 | 582 | MAINTENANCE FEE/\$125 | 2008 | 1544605 |
| 08/30/2006 | 582 | MAINTENANCE FEE/\$125 | 2007 | 1353513 |
| 08/29/2005 | 582 | MAINTENANCE FEE/\$125 | 2006 | 1141532 |
| 08/30/2004 | 582 | MAINTENANCE FEE/\$125 | 2005 | 944219 |
| 09/01/2003 | 482 | MAINTENANCE FEE/\$100 | 2004 | 745831 |
| 08/26/2002 | 482 | MAINTENANCE FEE/\$100 | 2003 | 548443 |
| 08/29/2001 | 482 | MAINTENANCE FEE/\$100 | 2002 | 368226 |
| 08/28/2000 | 482 | MAINTENANCE FEE/\$100 | 2001 | 177457 |
| 08/30/1999 | 482 | MAINTENANCE FEE/\$100 | 2000 | |
| 08/20/1998 | 482 | MAINTENANCE FEE/\$100 | 1999 | |
| 08/21/1997 | 482 | MAINTENANCE FEE/\$100 | 1998 | |
| 08/22/1996 | 482 | MAINTENANCE FEE/\$100 | 1997 | |
| 08/07/1995 | 482 | MAINTENANCE FEE/\$100 | 1996 | |
| 08/24/1994 | 482 | MAINTENANCE FEE/\$100 | 1995 | |
| 08/25/1993 | 482 | MAINTENANCE FEE/\$100 | 1994 | |
| 08/25/1993 | 482 | MAINTENANCE FEE/\$100 | 1993 | |
| 09/25/1992 | 480 | EVID OF ASSMT FILED | 1992 | |
| 01/24/2006 | 396 | TRF OF INTEREST FILED | WTN STATES MINS CORP | 1224107 |
| 08/30/1999 | 113 | ADDITIONAL INFO RECEIVED | RECEIPT 2297050 | |
| 08/20/1998 | 113 | ADDITIONAL INFO RECEIVED | RECEIPT 2389471 | |
| 08/21/1997 | 113 | ADDITIONAL INFO RECEIVED | RECEIPT 2372392 | |
| 08/22/1996 | 113 | ADDITIONAL INFO RECEIVED | RECEIPT 2228316 | |
| 08/07/1995 | 113 | ADDITIONAL INFO RECEIVED | RECEIPT 2147398 | |
| 10/28/1994 | 396 | TRF OF INTEREST FILED | MOWINCKLE MARY | |
| 10/28/1994 | 396 | TRF OF INTEREST FILED | MOWINCKLE ANNETTE | |
| 08/24/1994 | 113 | ADDITIONAL INFO RECEIVED | RECEIPT 2024524 | |
| 10/02/1986 | 501 | ACCT ADV IN LEAD FILE | 260035 | |
| 10/02/1986 | 669 | LAND STATUS CHECKED | | |
| 09/22/1986 | 404 | COUNTY RECORDATION | 0;0920;652 | |

**NO WARRANTY IS MADE BY BLM
FOR USE OF THE DATA FOR
PURPOSES NOT INTENDED BY BLM**

DEPARTMENT OF THE INTERIOR
BUREAU OF LAND MANAGEMENT
MINING CLAIMS

Run Date/Time: 06/26/2008 03:16 PM

(LIVE) Serial Register Page

Page 2 of

Line Nr Remarks

NO WARRANTY IS MADE BY BLM
FOR USE OF THE DATA FOR
PURPOSES NOT INTENDED BY BLM

**DEPARTMENT OF THE INTERIOR
BUREAU OF LAND MANAGEMENT
MINING CLAIMS**

Run Date/Time: 06/26/2008 12:57 PM

(LIVE) Serial Register Page

Page 1 of 1

01 05-10-1872;017STAT0091;30USC26,28,34

Case Type 384101: LODE CLAIM

Claim Name: DC-100

Commodity :

Case Disposition: ACTIVE

Serial Number

AMC365792

Lead File Number

AMC365714

*JUN 26 2008
OLD ADDRESS
PB*

| Name & Address | | | Int Rel | % Interest |
|-------------------|-------------------------------|--------------------|----------|------------|
| NEWWEST GOLD CORP | 1658 COLE BLVD BLDG 6 #210 | LAKEWOOD, CO 80401 | CLAIMANT | 0.0000000 |
| ASHTON JIM | 13949 W COLFAX AV BLDG 1 #205 | LAKEWOOD, CO 80401 | CLAIMANT | 0.0000000 |

| Mer Twp | Rng | Sec | Quadrant | District/Resource | County |
|---------|-------|-------|----------|----------------------|---------|
| 14 | 0140S | 0270E | 016 | SAFFORD FIELD OFFICE | COCHISE |
| 14 | 0140S | 0270E | 017 | SAFFORD FIELD OFFICE | COCHISE |

| Act Date | Code | Action | Action Remarks | Receipt Number |
|------------|------|-----------------------------|-----------------------|----------------|
| 04/22/2005 | 403 | LOCATION DATE | | |
| 05/23/2005 | 395 | RECORDATION NOTICE RECD | 1 | 1082094 |
| 08/15/2007 | 582 | MAINTENANCE FEE/\$125 | 2008 | 1544605 |
| 08/30/2006 | 582 | MAINTENANCE FEE/\$125 | 2007 | 1353513 |
| 08/29/2005 | 582 | MAINTENANCE FEE/\$125 | 2006 | 1141532 |
| 05/23/2005 | 484 | LOCATION YEAR / MAINTENANCE | 2005 | 1082094 |
| 05/01/2006 | 669 | LAND STATUS CHECKED | | |
| 01/24/2006 | 396 | TRF OF INTEREST FILED | WESTERN STATES MINERA | 1224107 |
| 05/23/2005 | 501 | ACCT ADV IN LEAD FILE | AMC365714; | |

Line Nr Remarks

**NO WARRANTY IS MADE BY BLM
FOR USE OF THE DATA FOR
PURPOSES NOT INTENDED BY BLM**

**DEPARTMENT OF THE INTERIOR
BUREAU OF LAND MANAGEMENT
MINING CLAIMS**

Run Date/Time: 06/26/2008 03:17 PM

(LIVE) Serial Register Page

Page 1 of

01 05-10-1872;017STAT0091;30USC26,28,34

Case Type 384101: LODE CLAIM

Claim Name: DC-100

Commodity :

Case Disposition: ACTIVE

Serial Number

AMC365792

Lead File Number

AMC365714

ENTERED INTO COMPUTER

**ADDRESS UPDATED
JUN 26 2008 PB**

| Name & Address | Int Rel | % Interest |
|---|----------|------------|
| NEWWEST GOLD CORP 230 SOUTH ROCK BLVD #30 RENO, NV 89502 | CLAIMANT | 0.0000000 |
| ASHTON JIM 13949 W COLFAX AV BLDG 1 #205 LAKEWOOD, CO 80401 | CLAIMANT | 0.0000000 |

| Mer Twp Rng Sec | Quadrant | District/Resource | County |
|--------------------|----------|----------------------|---------|
| 14 0140S 0270E 016 | SW | SAFFORD FIELD OFFICE | COCHISE |
| 14 0140S 0270E 017 | SE | SAFFORD FIELD OFFICE | COCHISE |

| Act Date | Code | Action | Action Remarks | Receipt Number |
|------------|------|-----------------------------|-----------------------|----------------|
| 04/22/2005 | 403 | LOCATION DATE | | |
| 05/23/2005 | 395 | RECORDATION NOTICE RECD | 1 | 1082094 |
| 08/15/2007 | 582 | MAINTENANCE FEE/\$125 | 2008 | 1544605 |
| 08/30/2006 | 582 | MAINTENANCE FEE/\$125 | 2007 | 1353513 |
| 08/29/2005 | 582 | MAINTENANCE FEE/\$125 | 2006 | 1141532 |
| 05/23/2005 | 484 | LOCATION YEAR / MAINTENANCE | 2005 | 1082094 |
| 05/01/2006 | 669 | LAND STATUS CHECKED | | |
| 01/24/2006 | 396 | TRF OF INTEREST FILED | WESTERN STATES MINERA | 1224107 |
| 05/23/2005 | 501 | ACCT ADV IN LEAD FILE | AMC365714; | |

Line Nr Remarks

NO WARRANTY IS MADE BY BLM
FOR USE OF THE DATA FOR
PURPOSES NOT INTENDED BY BLM

UNITED STATES DEPARTMENT OF THE INTERIOR
BUREAU OF LAND MANAGEMENT
ARIZONA STATE OFFICE

IN REPLY REFER TO:
AMC 260035 et al

Memorandum

To: Case File

From: *Mary Hyde*

Subject: Documentation of Telephone Conversation

Name of Person Contacted: *Scott Holmes*

Telephone Number of Person Contacted: *(702) 753-5417*

Date of Contact: *10/31/94*

Summary: *Unable to process all transfers*
as Annette K. Moiracle and
Mary Gen Moiracle are not the
owners of record.

Mary

NOTICE!!

These documents have been scanned!

Do not place un-scanned documents beneath this notice!

Do not remove this notice from this file!

GPO Jacket No. 560-102
Print Order 61540
Rise Business Services, LLC
Job=AZ15 8/2/2019



Box Number= AZ15204



Claim Begin-End: AMC260035-AMC260045

6 Location Notices-Amendments and Supporting Documents



AZ15204-4

AMC262634-AMC265778

260136
Eji

STATE OF Arizona)
COUNTY OF Maricopa) ss.
Witness my hand and Official Seal.

I hereby certify that the within instrument was
filed for record in Maricopa County,
State of Arizona

No. _____
Book _____ Page _____
Date: _____
Request of: _____

Indexed Paged Blotted

County Recorder

By _____ Deputy _____ Fee: _____

When recorded, mail to: Katreen Conner, 6-North 30th. Dr. Phoenix, Ariz. 85009

AFFIDAVIT OF PERFORMANCE OF ANNUAL WORK

(Mining Claim) # A.M.C. 260136

RECEIVED
B.L.M. AZ STATE OFFICE

SEP 15 1987

7:45 A.M.
PHOENIX, ARIZONA

State of Arizona)
County of Maricopa) ss.

I, Katreen Conner
NAME

6. North 30th. Dr.
ADDRESS

Phoenix, Arizona , Arizona , 85009
CITY STATE ZIP

being first duly sworn according to law, depose and say that I am a citizen of the United States, more than eighteen years of age, and that all of the facts set forth in this affidavit are true and correct according to the best of my knowledge, information and belief:

- That I am personally acquainted with the mining claim named CHUCK-E.-LUCK, situated in the Red Picacho Mining District, Maricopa County, Arizona, the location of which is recorded in the office of the County Recorder of said County in Book #86 548303, Page(s) 2. Notice of location is posted in Section 30, Township 7N, Range 3W, Gila and Salt Base and Meridian;
- That between the dates of October 7th. 1986 and Sept. 1987 at least \$250.00 (\$ \$250.00) dollars worth of work and improvements were done and performed upon this claim not including location work;
- That the work and improvements were made by and at the expense of Larry R. Creamer & Katreen Conner, owner(s) of the mine for the purpose of complying with the laws of the United States pertaining to assessments or annual work;
- That the following individuals were employed to perform the work and improvements alleged herein; Larry R. Creamer and Tom Carnline;
- The work and improvements performed were Prospecting for minerals, using pick, shovel and medal dector.

Dated Sept. 11, 1987

Katreen Conner
SIGNATURE

SUBSCRIBED AND SWORN TO before me, a Notary Public, this 11 day of Sept. 1987
1987 Barbara A Cranford/Nee Card.

MY COMMISSION EXPIRES February 10, 1989

Barbara A. Cranford Nee Card
NOTARY PUBLIC

SEP 22 1986 11 AM
H-2
5.00

ARIZONA
NOTICE OF LOCATION
(Lode Claim)

A MC 260035

Notice is hereby given that ANNETTE & MARY MOWINCKLE
APT # 21, 28 MARINERO CIRCLE, TIBURON, CA. 94920 by its undersigned
agent, makes this location of the MOUNTAIN DEW No. 1 lode mining claim
in the DOS CABEZAS Mining District, County of COCHISE,
State of Arizona.

The general course of the claim is from EAST to WEST,
and said claim is located within the NE quarter(s) of Section
20, Township 14 SOUTH, Range 27 EAST, GSRB&M, Arizona.

This Notice is posted upon a location monument at the SE
corner of the claim. The location monument is in Section 20,
Township 14 SOUTH, Range 27 EAST, GSRB&M, Arizona and 51.97 feet
NORTH and 257.38 feet WEST from the E 1/4 corner of Section
20, Township 14 SOUTH, Range 27 EAST, GSRB&M, Arizona.
The location monument is at the EAST end of the claim and 1500 feet
from the WEST end of the claim.

This Notice is also posted at a location monument on the
center line of the claim, said monument being located approximately
357.19 feet NORTH and 276.58 feet WEST from the E 1/4 corner
of Section 20, Township 14 SOUTH, Range 27 EAST, GSRB&M,
Arizona. This claim is 1500 feet in length, running 25 feet
in a EASTERLY direction and 1475 feet in a WESTERLY direction
from said location monument, and 600 feet in width (300 feet
on either side of the center line of the claim), forming a claim in
the shape of a parallelogram.

The undersigned claims the ground as depicted on the attached
U.S.G.S. topographic map or sketch.

This claim has been monumented in accordance with State
and Federal law.

Located, dated and posted on the ground this 1 day of
SEPT, 1986. Time: 1:45 PM.

Ray E. Thiessen
AGENT



FEE # 860920652
OFFICIAL RECORDS
COCHISE COUNTY
DATE HOUR
89/22/86 11

REQUEST OF
THIESSEN, RAY E.
CHRISTINE RHODES-RECORDER
FEE : 9.00 PAGES : 2

860920652
THIESSEN, RAY E
721 GOLF COURSE ROAD
THATCHER, AZ. 85552

RECEIVED
B.L.M. AZ STATE OFFICE

OCT 2 - 1986

7:45 A.M.
PHOENIX, ARIZONA

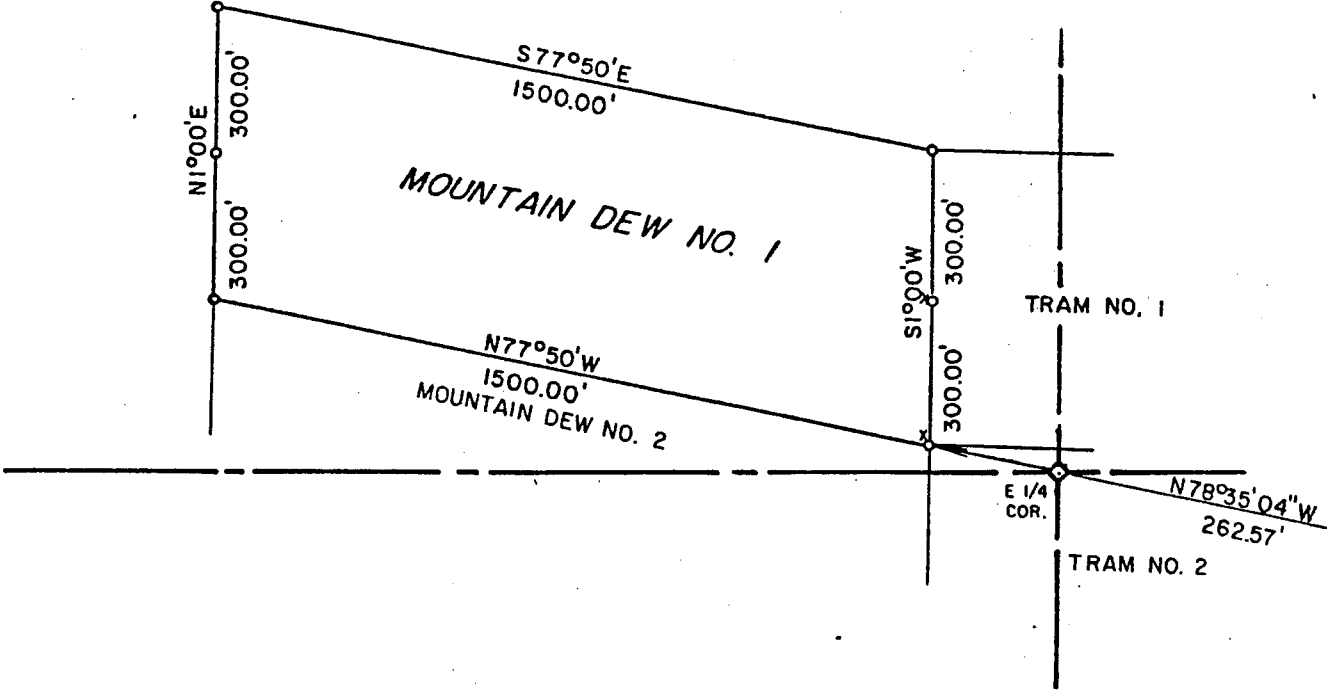
860920652

A MC 260035



T.14 S., R.27E.
SEC. 20

NE 1/4



x = LOCATION MONUMENT
o = CORNER OR CENTER END MONUMENT

NOTE: ALL CORNERS, CENTER ENDS AND LOCATION ARE MONUMENTED WITH A 2"X2" POST, SET 4' ABOVE THE SURFACE, MARKED WITH A METAL TAG, AND SET IN A MOUND OF STONE.

| | | |
|--|--------------------|-----------------|
| TITLE PLAT OF THE MOUNTAIN DEW NO. 1 LODE MINING CLAIM COCHISE COUNTY, ARIZONA | DATE <u>9-1-86</u> | DRAWN BY R.E.T. |
| | | SCALE 1" = 400' |
| | | No. |

RECEIVED
B.L.M. AZ STATE OFFICE
OCT 2 - 1986
7:45 A.M.
PHOENIX, ARIZONA

860920652

SEP 22 1986 11AM

H-2
500

ARIZONA
NOTICE OF LOCATION
(Lode, Claim)

A MC 260036

Notice is hereby given that ANNETTE & MARY MOWINCLE
APT #21, 28 MARINERO CIRCLE, TIBURON, CA. 94920., by its undersigned
agent, makes this location of the MOUNTAIN DEW No. 2 lode mining claim
in the DOS CABEZAS Mining District, County of COCHISE,
State of Arizona.

The general course of the claim is from EAST to WEST
and said claim is located within the NE & SE quarter(s) of Section
20, Township 14 SOUTH, Range 27 EAST, GSRB&M, Arizona.

This Notice is posted upon a location monument at the NE
corner of the claim. The location monument is in Section 20,
Township 14 SOUTH, Range 27 EAST, GSRB&M, Arizona and 51.97 feet
NORTH and 257.38 feet WEST from the E 1/4 corner of Section
20, Township 14 SOUTH, Range 27 EAST, GSRB&M, Arizona.
The location monument is at the EAST end of the claim and 1500 feet
from the WEST end of the claim.

This Notice is also posted at a location monument on the
center line of the claim, said monument being located approximately
242.72 feet SOUTH and 287.05 feet WEST from the E 1/4 corner
of Section 20, Township 14 SOUTH, Range 27 EAST, GSRB&M,
Arizona. This claim is 1500 feet in length, running 25 feet
in a EASTERLY direction and 1475 feet in a WESTERLY direction
from said location monument, and 600 feet in width (300 feet
on either side of the center line of the claim), forming a claim in
the shape of a parallelogram.

The undersigned claims the ground as depicted on the attached
U.S.G.S. topographic map or sketch.

This claim has been monumented in accordance with State
and Federal law.

Located, dated and posted on the ground this 1 day of
SEPT, 1986. Time: 1:46 PM.

Ray E. Thiessen
AGENT



FEE # 860920653
OFFICIAL RECORDS
COCHISE COUNTY
DATE HOUR
09/22/86 11

REQUEST OF
THIessen, RAY E
CHRISTINE RHODES-RECORDER
FEE : 9.00 PAGES : 2

860920653

THIessen, RAY E
721 GOLF COURSE ROAD
THATCHER, AZ. 85552

RECEIVED
B.L.M. AZ STATE OFFICE

OCT 2 - 1986

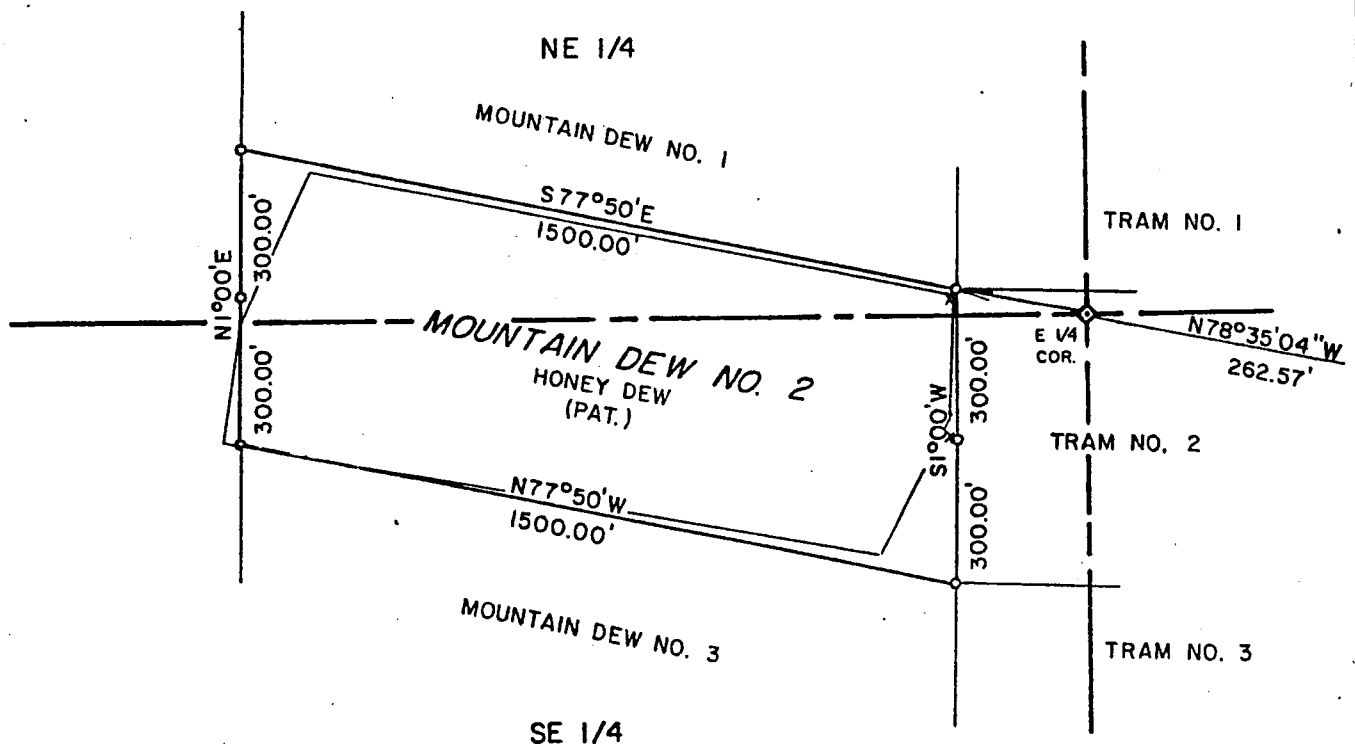
7:45 A.M.
PHOENIX, ARIZONA

860920653



A MC 260036

T.14 S., R.27E.
SEC. 20



x = LOCATION MONUMENT
o = CORNER OR CENTER END MONUMENT

NOTE: ALL CORNERS, CENTER ENDS AND LOCATION ARE MONUMENTED WITH A 2"x2" POST, SET 4' ABOVE THE SURFACE, MARKED WITH A METAL TAG, AND SET IN A MOUND OF STONE.

TITLE PLAT OF THE MOUNTAIN DEW NO. 2
LODE MINING CLAIM
COCHISE COUNTY, ARIZONA

DRAWN BY R.E.T.

SCALE 1" = 400'

DATE 9-1-86

NO.

RECEIVED
B.L.M. AZ STATE OFFICE

OCT 2 - 1986

7:45 A.M.
PHOENIX, ARIZONA

860920653

SEP 22 1986 10 AM

H-2
500

ARIZONA
NOTICE OF LOCATION
(Lode Claim)

Notice is hereby given that ANNETTE & MARY MOWINCLE
APT# 21, 28 MARINERO CIRCLE, TIBURON, CA. 94920. by its undersigned
agent, makes this location of the MOUNTAIN DEW No. 3 lode mining claim
in the DOS CABEZAS Mining District, County of COCHISE,
State of Arizona.

A
M
C
260037

The general course of the claim is from EAST to WEST,
and said claim is located within the SE quarter(s) of Section
20, Township 14 SOUTH, Range 27 EAST, GSRB&M, Arizona.

This Notice is posted upon a location monument at the NE
corner of the claim. The location monument is in Section 20,
Township 14 SOUTH, Range 27 EAST, GSRB&M, Arizona and 547.94 feet
SOUTH and 267.85 feet WEST from the E 1/4 corner of Section
20, Township 14 SOUTH, Range 27 EAST, GSRB&M, Arizona.
The location monument is at the EAST end of the claim and 1500 feet
from the WEST end of the claim.

This Notice is also posted at a location monument on the
center line of the claim, said monument being located approximately
842.63 feet SOUTH and 297.52 feet WEST from the E 1/4 corner
of Section 20, Township 14 SOUTH, Range 27 EAST, GSRB&M,
Arizona. This claim is 1500 feet in length, running 25 feet
in a EASTERLY direction and 1475 feet in a WESTERLY direction
from said location monument, and 600 feet in width (300 feet
on either side of the center line of the claim), forming a claim in
the shape of a parallelogram.

The undersigned claims the ground as depicted on the attached
U.S.G.S. topographic map or sketch.

This claim has been monumented in accordance with State
and Federal law.

Located, dated and posted on the ground this 1 day of
SEPT, 1986. Time: 2:01 PM.

Ray E. Thiessen
AGENT



FEE # 860920654
OFFICIAL RECORDS
COCHISE COUNTY
DATE HOUR
09/22/86 11

REQUEST OF
THIESSEN, RAY E
CHRISTINE RHODES-RECORDER
FEE : 9.00 PAGES : 2

860920654
THIESSEN, RAY E
721 GOLF COURSE ROAD
THATCHER, AZ. 85552

RECEIVED
R.L.M. AZ STATE OFFICE

OCT 2 - 1986

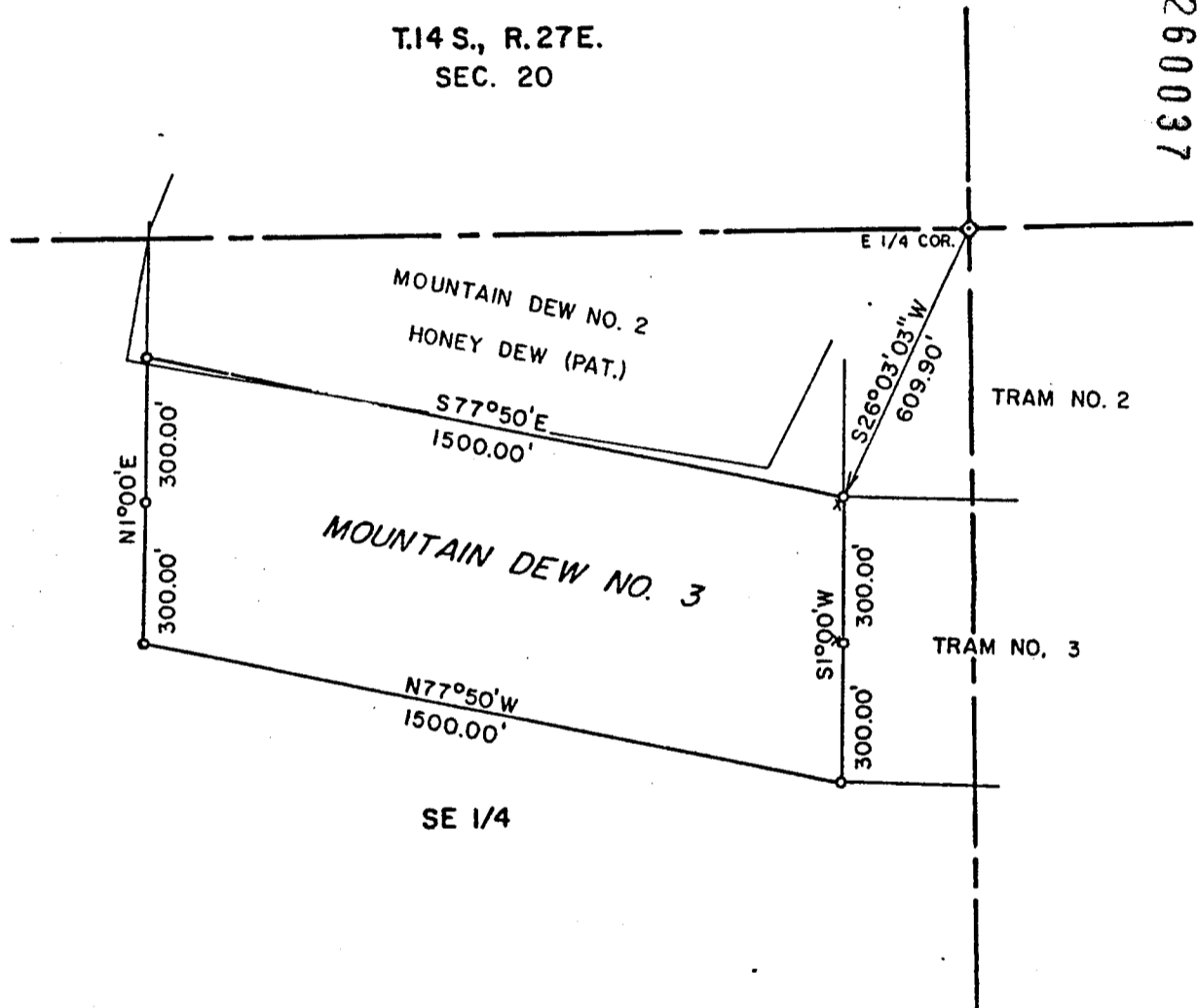
7:45 A.M.
PHOENIX, ARIZONA

860920654

A MC 260037



T.14 S., R.27 E.
SEC. 20



x = LOCATION MONUMENT
o = CORNER OR CENTER END MONUMENT

NOTE: ALL CORNERS, CENTER ENDS, AND LOCATION ARE MONUMENTED WITH A 2"X2" POST, SET 4' ABOVE THE SURFACE, MARKED WITH A METAL TAG, AND SET IN A MOUND OF STONE.

TITLE PLAT OF THE MOUNTAIN DEW NO. 3
LODE MINING CLAIM
COCHISE COUNTY, ARIZONA

DRAWN BY R.E.T.

SCALE 1" = 400'

DATE 9-1-86

NO.

RECEIVED
B.L.M. AZ STATE OFFICE

OCT 2 - 1986

7:45 A.M.
PHOENIX, ARIZONA

860920654

ARIZONA
NOTICE OF LOCATION
(Lode Claim)

SEP 22 1986 11 AM
42
500

Notice is hereby given that ANNETTE & MARY MOWINCLE :
APT #21, 28 MARINERO CIRCLE, TIBURON, CA 94920 by its undersigned
agent, makes this location of the TRAM No. 1 lode mining claim
in the DOS CABEZAS Mining District, County of COCHISE,
State of Arizona.

The general course of the claim is from WEST to EAST
and said claim is located within the NE quarter(s) of Section
20, Township 14 SOUTH, Range 27 EAST, GSRB&M, Arizona, AND
THE NW 1/4, SECTION 21 OF SAID TOWNSHIP.

This Notice is posted upon a location monument at the SW
corner of the claim. The location monument is in Section 20,
Township 14 SOUTH, Range 27 EAST; GSRB&M, Arizona and 51.97 feet
NORTH and 257.30 feet WEST from the E 1/4 corner of Section
20, Township 14 SOUTH, Range 27 EAST, GSRB&M, Arizona.
The location monument is at the WEST end of the claim and 1495 feet
from the EAST end of the claim.

This Notice is also posted at a location monument on the
center line of the claim, said monument being located approximately
351.05 feet NORTH and 227.16 feet WEST from the E 1/4 corner
of Section 20, Township 14 SOUTH, Range 27 EAST, GSRB&M,
Arizona. This claim is 1475 feet in length, running 25 feet
in a WESTERLY direction and 1470 feet in a EASTERLY direction
from said location monument, and 600 feet in width (300 feet
on either side of the center line of the claim), forming a claim in
the shape of a parallelogram.

The undersigned claims the ground as depicted on the attached
U.S.G.S. topographic map or sketch.

This claim has been monumented in accordance with State
and Federal law.

Located, dated and posted on the ground this 21 day of
SEPT, 1986. Time: 1:47 PM.

Ray E. Thiessen
AGENT



FEE # 860920655
OFFICIAL RECORDS
COCHISE COUNTY
DATE HOUR
09/22/86 11

REQUEST OF
THIESSEN, RAY E
CHRISTINE RHODES-RECORDER
FEE : 9.00 PAGES : 2

860920655

THIESSEN, RAY E
721 GOLF COURSE ROAD
THATCHER, AZ. 85552

RECEIVED
B.L.M. AZ STATE OFFICE

OCT 2 - 1986

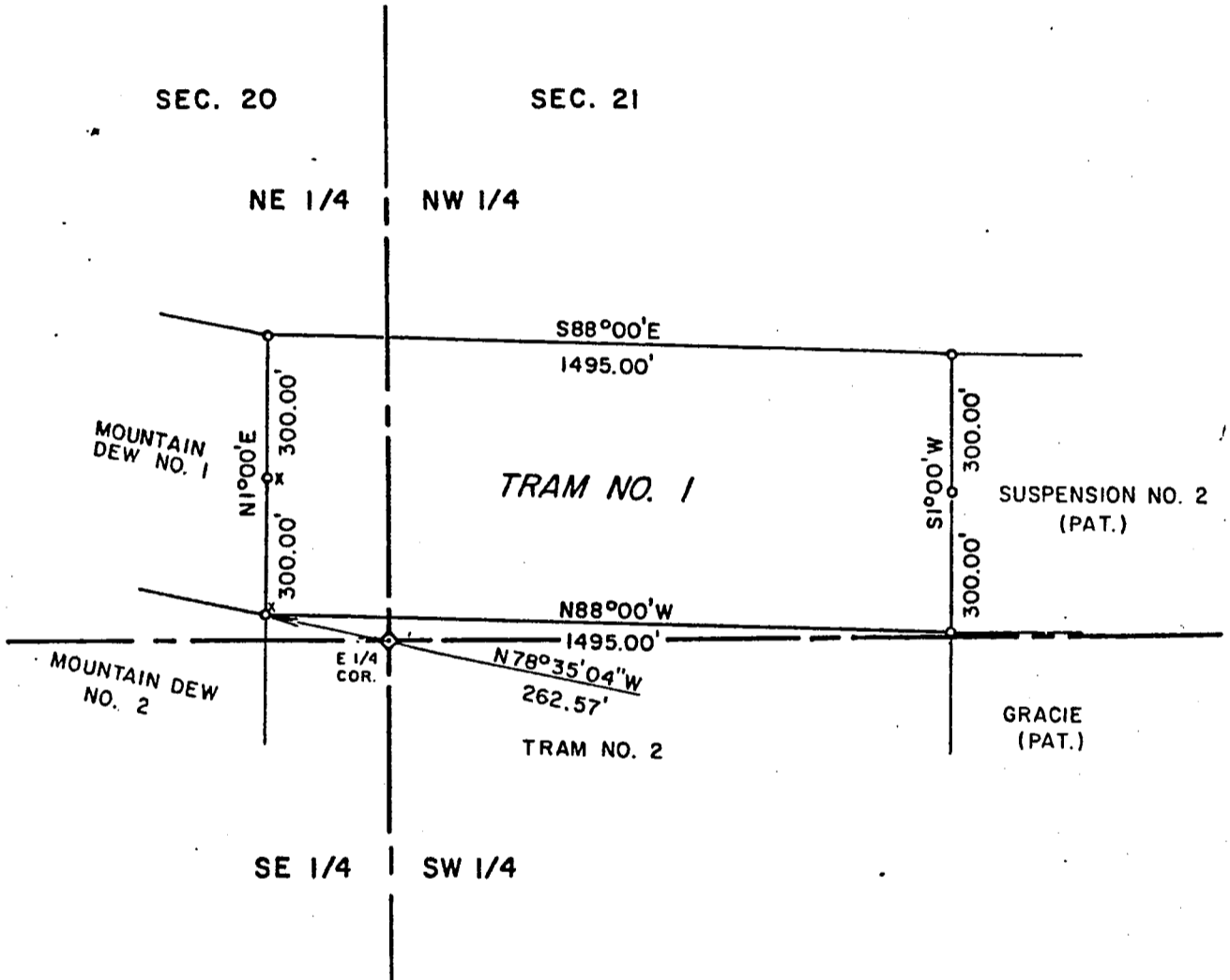
7:45 A.M.
PHOENIX, ARIZONA

860920655

A MC 260038



T.14 S., R. 27 E.



x = LOCATION MONUMENT
 o = CORNER OR CENTER END MONUMENT

NOTE: ALL CORNERS, CENTER ENDS AND LOCATION ARE MONUMENTED WITH A 2" X 2" POST, SET 4' ABOVE THE SURFACE, MARKED WITH A METAL TAG, AND SET IN A MOUND OF STONE.

TITLE PLAT OF THE TRAM NO. 1
 LODE MINING CLAIM
 COCHISE COUNTY, ARIZONA

DATE 9-1-86.

DRAWN BY R.E.T.
 SCALE 1" = 400'
 NO.

RECEIVED
 B.L.M. AZ STATE OFFICE
 OCT 2 - 1986
 7:45 A.M.
 PHOENIX, ARIZONA

860920655

SEP 22 1986 10 AM
H-2
500

ARIZONA
NOTICE OF LOCATION
(Lode Claim)

A MC 260039

Notice is hereby given that ANNETTE & MARY MOWINCKLE APT #21, 28 MARINERO CIRCLE, TIBURON, CA. 94920 by its undersigned agent, makes this location of the TRAM No. 2 lode mining claim in the DOS CABEZAS Mining District, County of COCHISE, State of Arizona.

The general course of the claim is from WEST to EAST and said claim is located within the SE & NE quarter(s) of Section 20, Township 14 SOUTH, Range 27 EAST, GSRB&M, Arizona, AND THE NW 1/4 & SW 1/4, SECTION 21 OF SAID TOWNSHIP.

This Notice is posted upon a location monument at the NW corner of the claim. The location monument is in Section 20, Township 14 SOUTH, Range 27 EAST, GSRB&M, Arizona and 51.97 feet NORTH and 257.30 feet WEST from the E 1/4 corner of Section 20, Township 14 SOUTH, Range 27 EAST, GSRB&M, Arizona. The location monument is at the WEST end of the claim and 1495 feet from the EAST end of the claim.

This Notice is also posted at a location monument on the center line of the claim, said monument being located approximately 248.86 feet SOUTH and 237.63 feet WEST from the E 1/4 corner of Section 20, Township 14 SOUTH, Range 27 EAST, GSRB&M, Arizona. This claim is 1475 feet in length, running 25 feet in a WESTERLY direction and 1470 feet in a EASTERLY direction from said location monument, and 600 feet in width (300 feet on either side of the center line of the claim), forming a claim in the shape of a parallelogram.

The undersigned claims the ground as depicted on the attached U.S.G.S. topographic map or sketch.

This claim has been monumented in accordance with State and Federal law.

Located, dated and posted on the ground this 1 day of Sept, 1986. Time: 1:48 PM.

Ray E. Thiessen



FEE # 860920656
OFFICIAL RECORDS
COCHISE COUNTY
DATE HOUR
09/22/86 11

REQUEST OF
THIESSEN, RAY E
CHRISTINE RHODES-RECORDER
FEE : 9.00 PAGES : 2

860920656
THIESSEN, RAY E
721 GOLF COURSE ROAD
THATCHER, AZ. 85552

RECEIVED
B.L.M. AZ STATE OFFICE

OCT 2 - 1986

7:45 A.M.
PHOENIX, ARIZONA

860920656

A MC 260039



T.14 S., R.27E.

SEC. 20

SEC. 21

NE 1/4

NW 1/4

MOUNTAIN DEW NO. 1

TRAM NO. 1

SUSPENSION NO. 2 (PAT.)

S88°00'E

1495.00'

E 1/4 COR.

N78°35'04"W 262.57'

MOUNTAIN DEW NO. 2

TRAM NO. 2

GRACIE (PAT.)

N1°00'E

300.00'

M.00.01S

300.00'

MOUNTAIN DEW NO. 3

N88°00'W

1495.00'

TRAM NO. 3

THELMA (PAT.)

SE 1/4

SW 1/4

x = LOCATION MONUMENT
o = CORNER OR CENTER END MONUMENT

NOTE: ALL CORNERS, CENTER ENDS AND LOCATION ARE MONUMENTED WITH A 2" X 2" POST, SET 4' ABOVE THE SURFACE, MARKED WITH A METAL TAG, AND SET IN A MOUND OF STONE.

TITLE PLAT OF THE TRAM NO. 2
LODE MINING CLAIM
COCHISE COUNTY, ARIZONA

DATE 9-1-86

DRAWN BY R.E.T.
SCALE 1" = 400'
No.

RECEIVED
B.L.M. AZ STATE OFFICE

OCT 2 - 1986

7:45 A.M.
PHOENIX, ARIZONA

860920656

SEP 22 1986 11AM
#2
500

ARIZONA
NOTICE OF LOCATION
(Lode, Claim)

AHC 260040

Notice is hereby given that ANNETTE & MARY MOWINCKLE
APT #21, 28 MARINERO CIRCLE, TIBURON, CA. 94920 by its undersigned
agent, makes this location of the GRAM No. 3 lode mining claim
in the DOS CABEZAS Mining District, County of COCHISE
State of Arizona.

The general course of the claim is from WEST to EAST,
and said claim is located within the SE quarter(s) of Section
20, Township 14 SOUTH, Range 27 EAST, GSRB&M, Arizona, AND THE
SW 1/4, SECTION 21 OF SAID TOWNSHIP.

This Notice is posted upon a location monument at the NW
corner of the claim. The location monument is in Section 20,
Township 14 SOUTH, Range 27 EAST, GSRB&M, Arizona and 547.94 feet
SOUTH and 267.85 feet WEST from the E 1/4 corner of Section
20, Township 14 SOUTH, Range 27 EAST, GSRB&M, Arizona.
The location monument is at the WEST end of the claim and 1495 feet
from the EAST end of the claim.

This Notice is also posted at a location monument on the
center line of the claim, said monument being located approximately
848.77 feet SOUTH and 248.10 feet WEST from the E 1/4 corner
of Section 20, Township 14 SOUTH, Range 27 EAST, GSRB&M,
Arizona. This claim is 1495 feet in length, running 25 feet
in a WESTERLY direction and 1470 feet in a EASTERLY direction
from said location monument, and 600 feet in width (300 feet
on either side of the center line of the claim), forming a claim in
the shape of a parallelogram.

The undersigned claims the ground as depicted on the attached
U.S.G.S. topographic map or sketch.

This claim has been monumented in accordance with State
and Federal law.

Located, dated and posted on the ground this 1 day of
SEPT., 1986. Time: 2:02 PM.

Ray E. Thiessen
AGENT



FEE # 860920657
OFFICIAL RECORDS
COCHISE COUNTY
DATE 09/22/86 HOUR 11

REQUEST OF
THIESSEN, RAY E
CHRISTINE RHODES-RECORDER
FEE : 9.00 PAGES : 2

860920657
THIESSEN, RAY E
721 GOLF COURSE ROAD
THATCHER, AZ. 85552

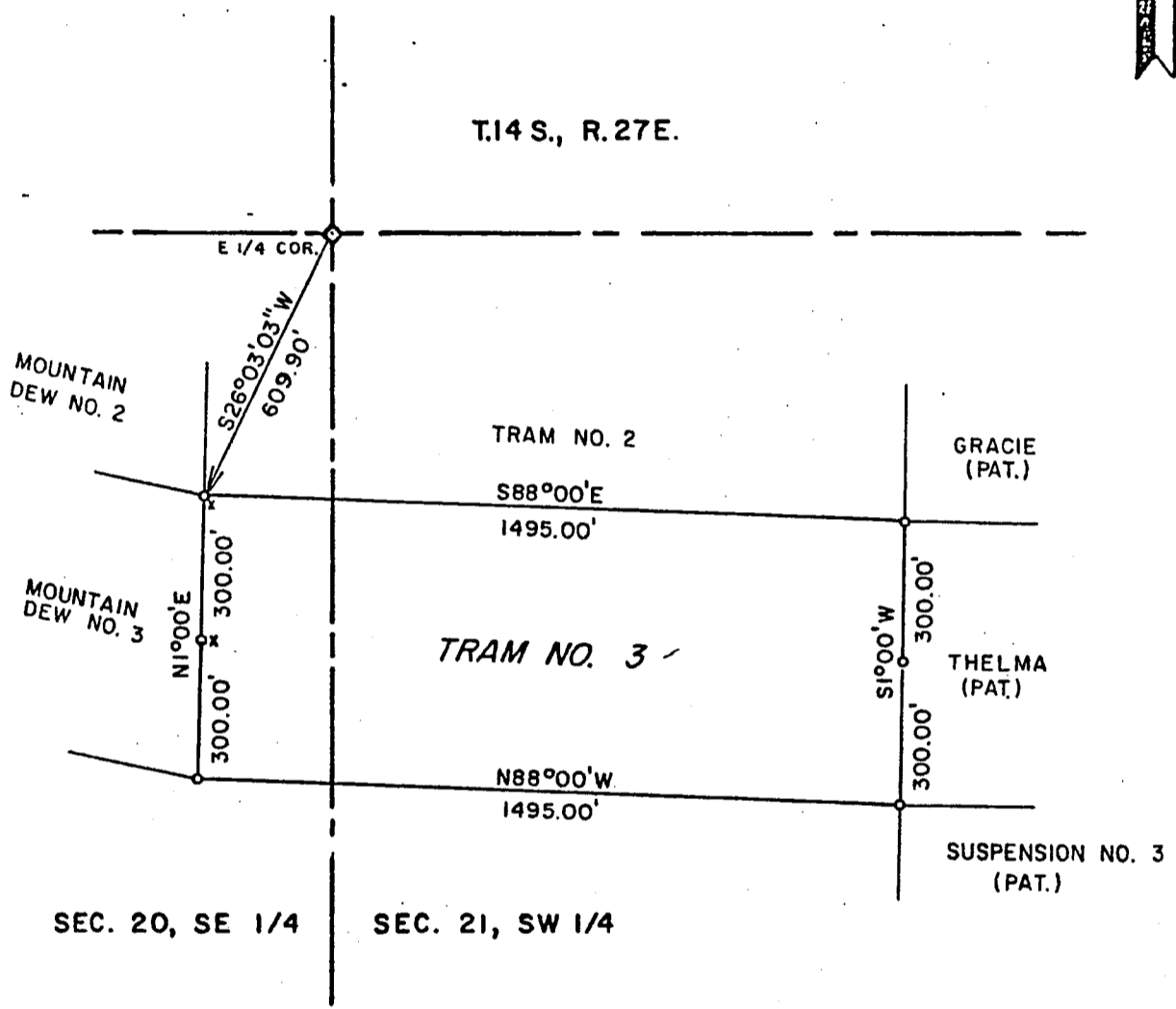
RECEIVED
B.L.M. AZ STATE OFFICE
OCT 2 - 1986
7:45 A.M.
PHOENIX, ARIZONA

860920657

A MC 260040



T.14 S., R.27E.



x = LOCATION MONUMENT
 o = CORNER OR CENTER END MONUMENT

NOTE: ALL CORNERS, CENTER ENDS AND LOCATION ARE MONUMENTED WITH A 2"X2" POST, SET 4' ABOVE THE SURFACE, MARKED WITH A METAL TAG, AND SET IN A MOUND OF STONE.

TITLE PLAT OF THE TRAM NO. 3
 LODE MINING CLAIM
 COCHISE COUNTY, ARIZONA

DATE 9-1-86

DRAWN BY R.E.T.
 SCALE 1" = 400'
 No.

RECEIVED
 B.L.M. AZ STATE OFFICE
 OCT 2 - 1986
 7:45 A.M.
 PHOENIX, ARIZONA

860920657

SEP 22 1986 11 AM

H-2
500

ARIZONA
NOTICE OF LOCATION
(Lode Claim)

A MC 260041

Notice is hereby given that ANNETTE + MARY MOWINCKLE
APT. #21, 28 MARINERO CIRCLE, TIBURON, CA. 94920 by its undersigned
agent, makes this location of the CASEY No. 1 lode mining claim
in the DOS CABEZAS Mining District, County of COCHISE,
State of Arizona.

The general course of the claim is from NW to SE,
and said claim is located within the NE & SE quarter(s) of Section
21, Township 14 SOUTH, Range 27 EAST, GSRB&M, Arizona.

This Notice is posted upon a location monument at the SW
corner of the claim. The location monument is in Section 21,
Township 14 SOUTH, Range 27 EAST, GSRB&M, Arizona and 52.12 feet
SOUTH and 1880.99 feet WEST from the E 1/4 corner of Section
21, Township 14 SOUTH, Range 27 EAST, GSRB&M, Arizona.
The location monument is at the NW end of the claim and 1466 feet
from the SE end of the claim.

This Notice is also posted at a location monument on the
center line of the claim, said monument being located approximately
572.93 feet SOUTH and 906.20 feet WEST from the E 1/4 corner
of Section 21, Township 14 SOUTH, Range 27 EAST, GSRB&M,
Arizona. This claim is 1466 feet in length, running 366 feet
in a SE direction and 1100 feet in a NW direction
from said location monument, and 600 feet in width (300 feet
on either side of the center line of the claim), forming a claim in
the shape of a parallelogram.

The undersigned claims the ground as depicted on the attached
U.S.G.S. topographic map or sketch.

This claim has been monumented in accordance with State
and Federal law.

Located, dated and posted on the ground this 1 day of
SEPT, 1986. Time: 3:44 PM.

Ray E. Thiessen
AGENT



FEE # 860920658
OFFICIAL RECORDS
COCHISE COUNTY
DATE HOUR
09/22/86 11

REQUEST OF
THIessen, RAY E
CHRISTINE RHODES-RECORDER
FEE : 9.00 PAGES : 2

860920658
THIessen, RAY E
721 GOLF COURSE ROAD
THATCHER, AZ. 85552

RECEIVED
B.L.M. AZ STATE OFFICE

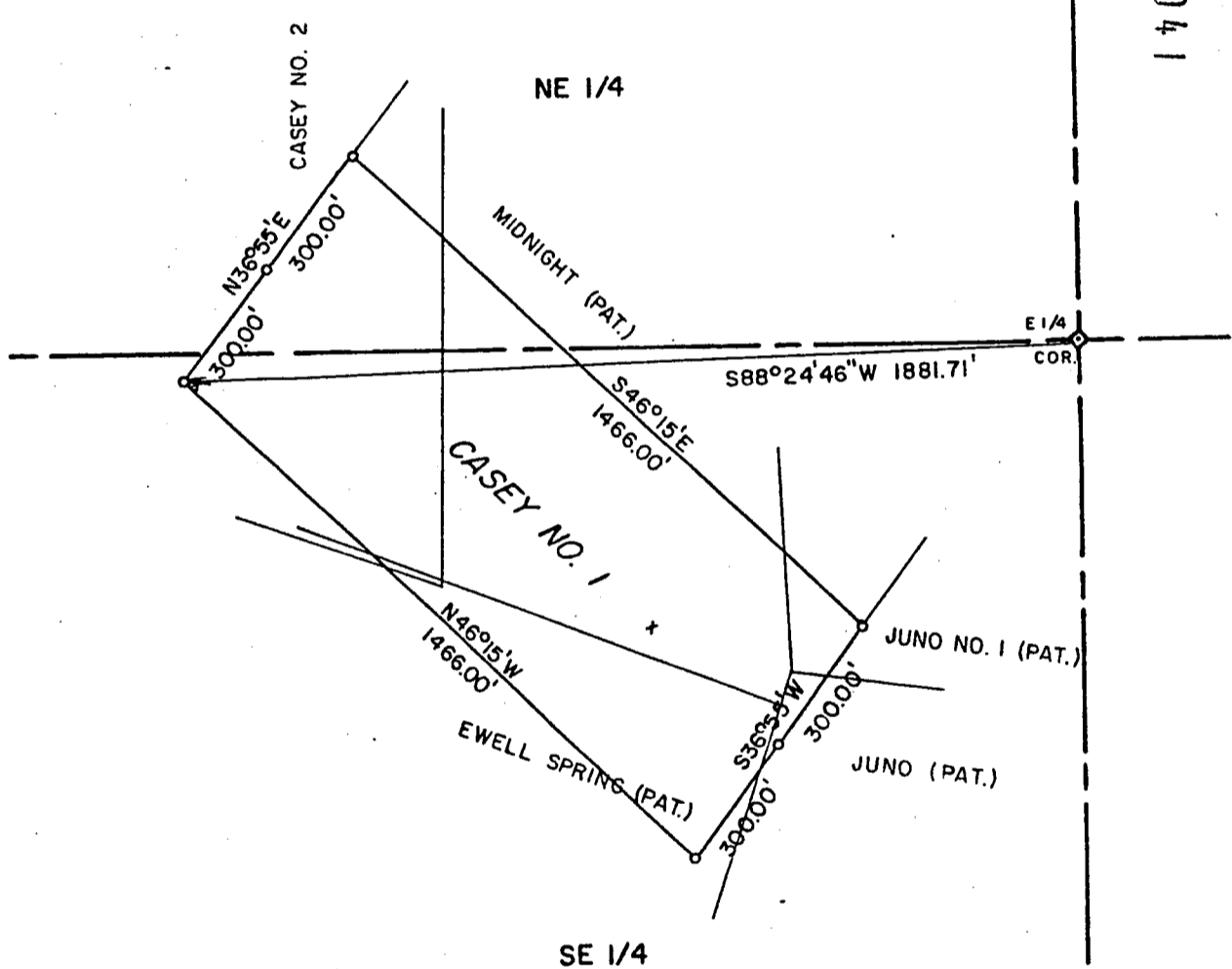
OCT 2 - 1986

7:45 AM
PHOENIX, ARIZONA

860920658

A MC 260041

T.14 S., R.27E., SEC. 21



x = LOCATION MONUMENT
 o = CORNER OR CENTER END MONUMENT

NOTE: ALL CORNERS, CENTER ENDS AND LOCATION ARE MONUMENTED WITH A 2"x2" POST, SET 4' ABOVE THE SURFACE, MARKED WITH A METAL TAG, AND SET IN A MOUND OF STONE.

TITLE PLAT OF THE CASEY NO. 1
 LODE MINING CLAIM
 COCHISE COUNTY, ARIZONA

DATE 9-1-86

DRAWN BY R.E.T.
 SCALE 1" = 400'
 NO.

RECEIVED
 B.L.M. AZ STATE OFFICE

OCT 2 - 1986

7:45 A.M.
 PHOENIX, ARIZONA

860920658

SEP 22 1986 10AM
H-2
5:00

ARIZONA
NOTICE OF LOCATION
(Lode Claim)

Notice is hereby given that ANNETTE & MARY MOWINCKLE
APT # 21, 28 MARINERO CIRCLE, TIBURON, CA. 94920 by its undersigned
agent, makes this location of the CASEY No. 2 lode mining claim
in the DOS CABEZAS Mining District, County of COCHISE,
State of Arizona.

A MC 260042

The general course of the claim is from SOUTH to NORTH,
and said claim is located within the NE & SE quarter(s) of Section
21, Township 14 SOUTH, Range 27 EAST, GSRB&M, Arizona.

This Notice is posted upon a location monument at the SW
corner of the claim. The location monument is in Section 21,
Township 14 SOUTH, Range 27 EAST, GSRB&M, Arizona and 278.17 feet
SOUTH and 1945.61 feet WEST from the E 1/4 corner of Section
21, Township 14 SOUTH, Range 27 EAST, GSRB&M, Arizona.
The location monument is at the SOUTH end of the claim and 1500 feet
from the NORTH end of the claim.

This Notice is also posted at a location monument on the
center line of the claim, said monument being located approximately
419.16 feet NORTH and 1633.81 feet WEST from the E 1/4 corner
of Section 21, Township 14 SOUTH, Range 27 EAST, GSRB&M,
Arizona. This claim is 1500 feet in length, running 700 feet
in a NORTHERLY direction and 800 feet in a SOUTHERLY direction
from said location monument, and 630 feet in width (300 feet
on either side of the center line of the claim), forming a claim in
the shape of a parallelogram.

The undersigned claims the ground as depicted on the attached
U.S.G.S. topographic map or sketch.

This claim has been monumented in accordance with State
and Federal law.

Located, dated and posted on the ground this 1 day of
SEPT, 1986. Time: 3:20 PM.

Ray E. Thiessen
AGENT



FEE # 860920659
OFFICIAL RECORDS
COCHISE COUNTY
DATE HOUR
09/22/86 11

REQUEST OF
THIESSEN, RAY E
CHRISTINE RHODES-RECORDER
FEE : 9.00 PAGES : 2

860920659
THIESSEN, RAY E
721 GOLF COURSE ROAD
THATCHER, AZ. 85552

RECEIVED
B.L.M. AZ STATE OFFICE

OCT 2 - 1986

7:45 A.M.
PHOENIX, ARIZONA

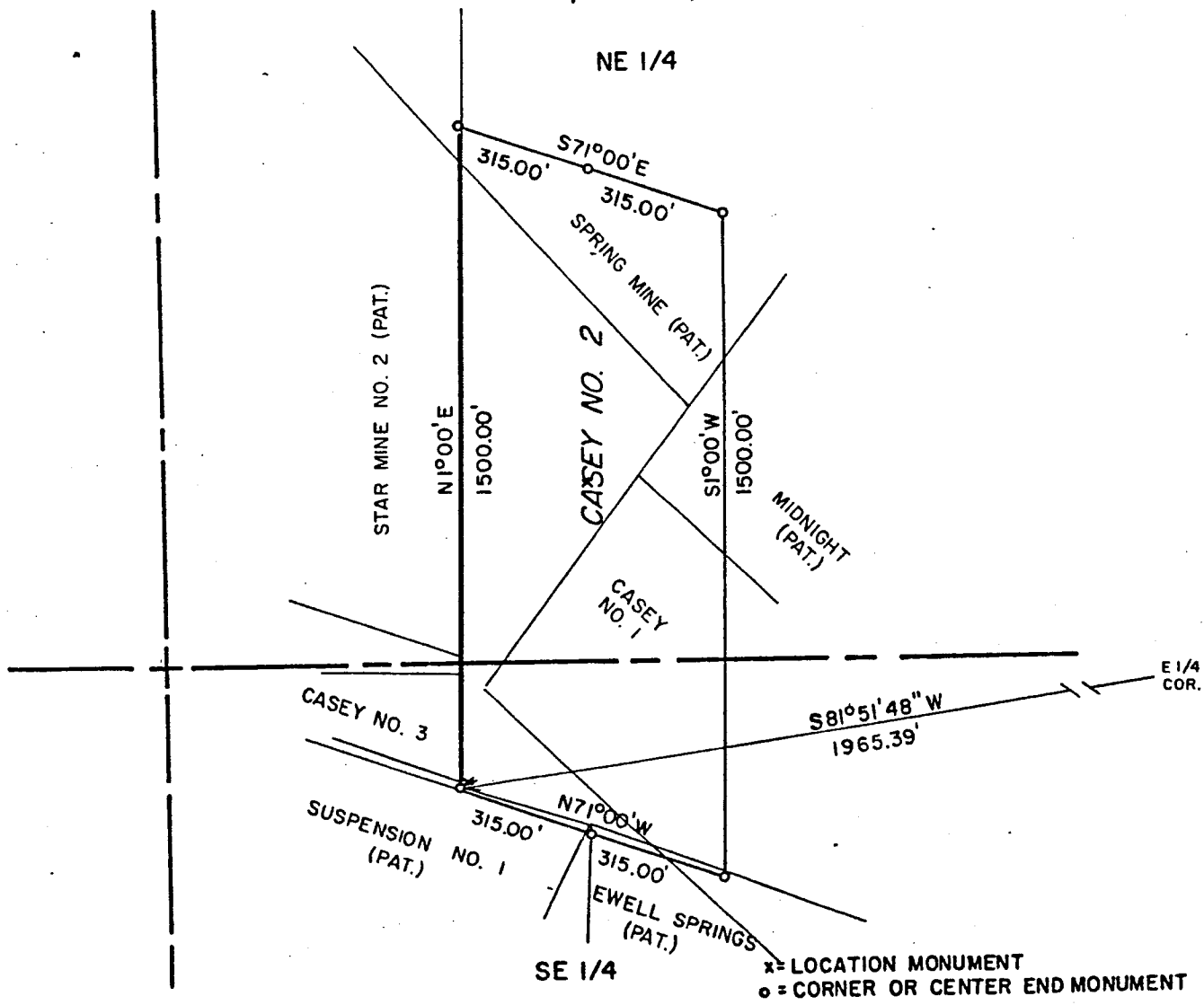
860920659

A MC 260042



T.14 S., R.27 E., SEC. 21

NE 1/4



x = LOCATION MONUMENT
o = CORNER OR CENTER END MONUMENT

NOTE: ALL CORNERS, CENTER ENDS AND LOCATION ARE MONUMENTED WITH A 2"X2" POST, SET 4' ABOVE THE SURFACE, MARKED WITH A METAL TAG, AND SET IN A MOUND OF STONE.

TITLE PLAT OF THE CASEY NO. 2
LODE MINING CLAIM
COCHISE COUNTY, ARIZONA

DATE 9-1-86

DRAWN BY R.E.T.
SCALE 1" = 400'
No.

RECEIVED
B.L.M. AZ STATE OFFICE
OCT 2 - 1986
7:45 A.M.
PHOENIX, ARIZONA

860920659

SEP 22 1986 10 AM

H-2
500

ARIZONA
NOTICE OF LOCATION
(Lode, Claim)

Notice is hereby given that ANNETTE & MARY MOWINCKLE
APT 21, 28 MARINERO CIRCLE, TIBURON, CA. 94920. by its undersigned
agent, makes this location of the CASEY No. 3 lode mining claim
in the DOS CABEZAS Mining District, County of COCHISE,
State of Arizona.

A MC
260043

The general course of the claim is from EAST to WEST
and said claim is located within the NE, NW, SE & SW quarter(s) of Section
21, Township 14 SOUTH, Range 27 EAST, GSRB&M, Arizona.

This Notice is posted upon a location monument at the SE 1/4
corner of the claim. The location monument is in Section 21,
Township 14 SOUTH, Range 27 EAST, GSRB&M, Arizona and 278.17 feet
SOUTH and 1945.61 feet WEST from the E 1/4 corner of Section
21, Township 14 SOUTH, Range 27 EAST, GSRB&M, Arizona.
The location monument is at the EAST end of the claim and 800 feet
from the WEST end of the claim.

This Notice is also posted at a location monument on the
center line of the claim, said monument being located approximately
120.05 feet SOUTH and 1966.63 feet WEST from the E 1/4 corner
of Section 21, Township 14 SOUTH, Range 27 EAST, GSRB&M,
Arizona. This claim is 800 feet in length, running 25 feet
in a EASTERLY direction and 775 feet in a WESTERLY direction
from said location monument, and 300 feet in width (150 feet
on either side of the center line of the claim), forming a claim in
the shape of a parallelogram.

The undersigned claims the ground as depicted on the attached
U.S.G.S. topographic map or sketch.

This claim has been monumented in accordance with State
and Federal law.

Located, dated and posted on the ground this 1 day of
SEPT, 1986. Time: 3:21 PM.

Ray E. Thiessen
AGENT



FEE # 860920660
OFFICIAL RECORDS
COCHISE COUNTY
DATE HOUR
09/22/86 11

REQUEST OF
THIessen, RAY E
CHRISTINE RHODES-RECORDER
FEE : 9.00 PAGES : 2

860920660
THIessen, RAY E
721 GOLF COURSE ROAD
THATCHER, AZ. 85552

RECEIVED
B.L.M. AZ STATE OFFICE

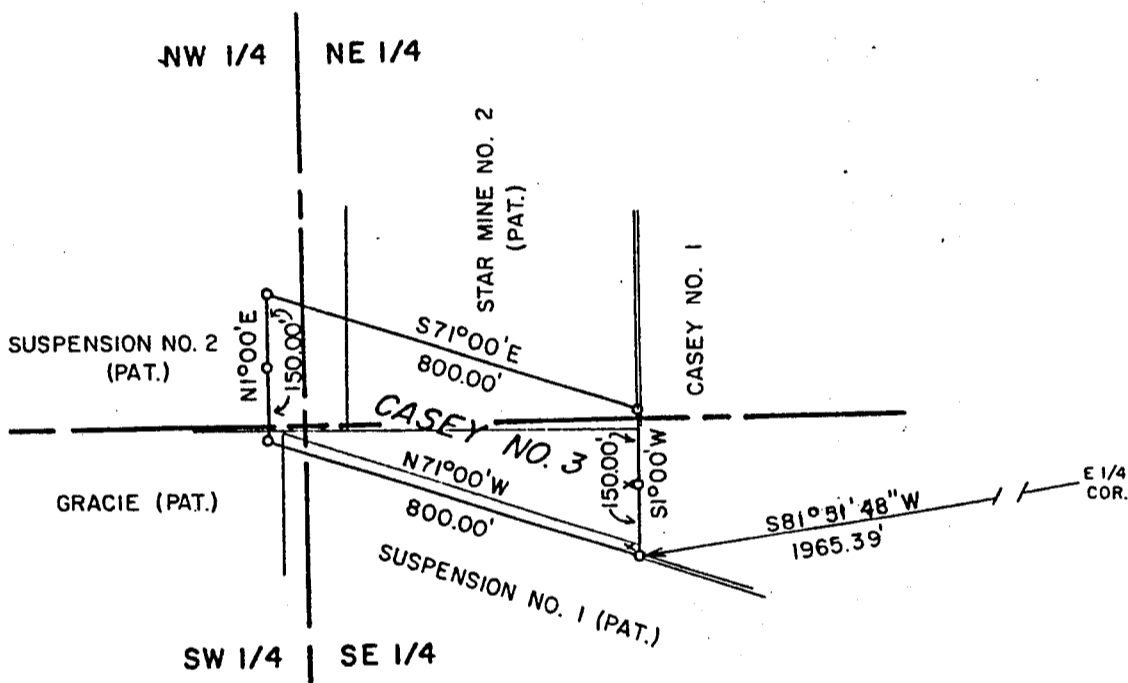
OCT 2 - 1986

7:45 A.M.
PHOENIX, ARIZONA

860920660

A MC 260043

T.14 S., R.27E., SEC. 21



x = LOCATION MONUMENT
 o = CORNER OR CENTER END MONUMENT

NOTE: ALL CORNERS, CENTER ENDS AND LOCATION ARE MONUMENTED WITH A 2"X2" POST, SET 4' ABOVE THE SURFACE, MARKED WITH A METAL TAG, AND SET IN A MOUND OF STONE.

| | | |
|--|--------------------|-----------------|
| TITLE PLAT OF THE CASEY NO. 3 LODGE MINING CLAIM COCHISE COUNTY, ARIZONA | DATE <u>9-1-86</u> | DRAWN BY R.E.T. |
| | | SCALE 1" = 400' |
| | | No. |

RECEIVED
 B.L.M. AZ STATE OFFICE

OCT 2 - 1986

7:45 A.M.
 PHOENIX, ARIZONA

0000000000

SEP 22 1986 11Am
H-2
5.00

ARIZONA
NOTICE OF LOCATION
(Lode Claim)

A MC 26004-1

Notice is hereby given that ANNETTE & MARY MOWBRIDGE,
28 MARINER CIRCLE, APT 21, TIBURON, CA. 94920 by its undersigned
agent, makes this location of the BEARCAT lode mining claim
in the DOS CABEZAS Mining District, County of COCHISE,
State of Arizona.

The general course of the claim is from EAST to WEST
and said claim is located within the SE quarter(s) of Section
22, Township 14 SOUTH, Range 27 EAST, GSRB&M, Arizona, AND THE
NE 1/4, SECTION 27, OF SAID TOWNSHIP.

This Notice is posted upon a location monument at the NE
corner of the claim. The location monument is in Section 22,
Township 14 SOUTH, Range 27 EAST, GSRB&M, Arizona and 318.00 feet
NORTH and 1693.05 feet WEST from the SE corner of Section
22, Township 14 SOUTH, Range 27 EAST, GSRB&M, Arizona.
The location monument is at the EAST end of the claim and 750 feet
from the WEST end of the claim.

This Notice is also posted at a location monument on the
center line of the claim, said monument being located approximately
47.24 feet NORTH and 2330.19 feet WEST from the SE corner
of Section 22, Township 14 SOUTH, Range 27 EAST, GSRB&M,
Arizona. This claim is 750 feet in length, running 100 feet
in a WESTERLY direction and 650 feet in a EASTERLY direction
from said location monument, and 600.00 feet in width (300.00 feet
on either side of the center line of the claim), forming a claim in
the shape of a parallelogram.

The undersigned claims the ground as depicted on the attached
U.S.G.S. topographic map or sketch.

This claim has been monumented in accordance with State
and Federal law.

Located, dated and posted on the ground this 1 day of
SEPT, 1986. Time: 1:05 PM.

Ray E. Thiessen
AGENT



FEE # 860920661
OFFICIAL RECORDS
COCHISE COUNTY
DATE HOUR
09/22/86 11

REQUEST OF
THIESSEN, RAY E
CHRISTINE RHODES-RECORDER
FEE : 9.00 PAGES : 2

860920661
THIESSEN, RAY E
721 GOLF COURSE ROAD
THATCHER, AZ. 85552

RECEIVED
B.L.M. AZ STATE OFFICE

OCT 2 - 1986

7:45 A.M.
PHOENIX, ARIZONA

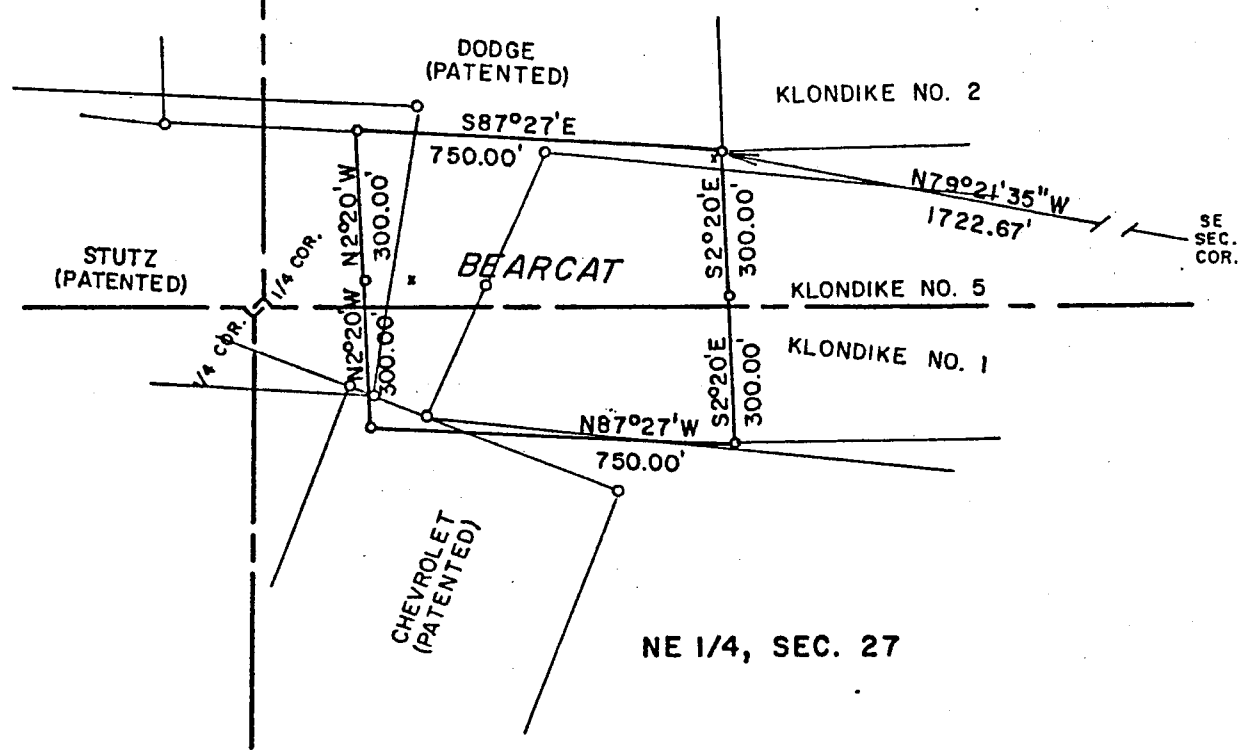
860920661

A MC 260044



T.14 S., R.27E.

SE 1/4, SEC. 22



x = LOCATION MONUMENT
 o = CORNER OR CENTER END MONUMENT

NOTE: ALL CORNERS, CENTER ENDS AND LOCATION ARE MONUMENTED WITH A 2"X2" POST, SET 4' ABOVE THE SURFACE, MARKED WITH A METAL TAG, AND SET IN A MOUND OF STONE.

| | | |
|---|--------------------|-----------------|
| TITLE PLAT OF THE BEARCAT LODGE MINING CLAIM COCHISE COUNTY, ARIZONA | DATE <u>9-1-86</u> | DRAWN BY R.E.T. |
| | | SCALE 1" = 400' |
| | | No. |

RECEIVED
 B.L.M. AZ STATE OFFICE
 OCT 2 - 1986
 7:45 A.M.
 PHOENIX, ARIZONA

860920661

SEP 22 1986 11AM
H-2
500

ARIZONA
NOTICE OF LOCATION
(Lode Claim)

A MC 260045

Notice is hereby given that ANNETT + MARY MOWINCKLE
APT # 21, 28 MARINERO CIRCLE, TIBURON, CA. 94920 by its undersigned
agent, makes this location of the Suspension No. 4 lode mining claim
in the Dos Cabezas Mining District, County of Cochise,
State of Arizona.

The general course of the claim is from WEST to EAST,
and said claim is located within the SE & SW quarter(s) of Section
21, Township 14 South, Range 27 East, GSRB&M, Arizona.

This Notice is posted upon a location monument at the SW
corner of the claim. The location monument is in Section 21,
Township 14 South, Range 27 East, GSRB&M, Arizona and 1138.28 feet
South and 2333.07 feet East from the W 1/4 corner of Section
21, Township 14 South, Range 27 East, GSRB&M, Arizona.
The location monument is at the WEST end of the claim and 1150 feet
from the EAST end of the claim.

This Notice is also posted at a location monument on the
center line of the claim, said monument being located approximately
879.13 feet South and 2502.27 feet East from the W 1/4 corner
of Section 21, Township 14 South, Range 27 East, GSRB&M,
Arizona. This claim is 1150 feet in length, running 50 feet
in a WESTERLY direction and 1100 feet in a EASTERLY direction
from said location monument, and 600 feet in width (300 feet
on either side of the center line of the claim), forming a claim in
the shape of a parallelogram.

The undersigned claims the ground as depicted on the attached
U.S.G.S. topographic map or sketch.

This claim has been monumented in accordance with State
and Federal law.

Located, dated and posted on the ground this 1 day of
SEPT, 1986. Time: 2:50 PM.

Ray E. Thiessen
AGENT



FEE # 860920662
OFFICIAL RECORDS
COCHISE COUNTY
DATE HOUR
09/22/86 11

REQUEST OF
THIESSEN, RAY E
CHRISTINE RHODES-RECORDER
FEE : 9.00 PAGES : 2

860920662
THIESSEN, RAY E
721 GOLF COURSE ROAD
THATCHER, AZ. 85552

RECEIVED
B.L.M. AZ STATE OFFICE

OCT 2 - 1986

7:45 A.M.
PHOENIX, ARIZONA

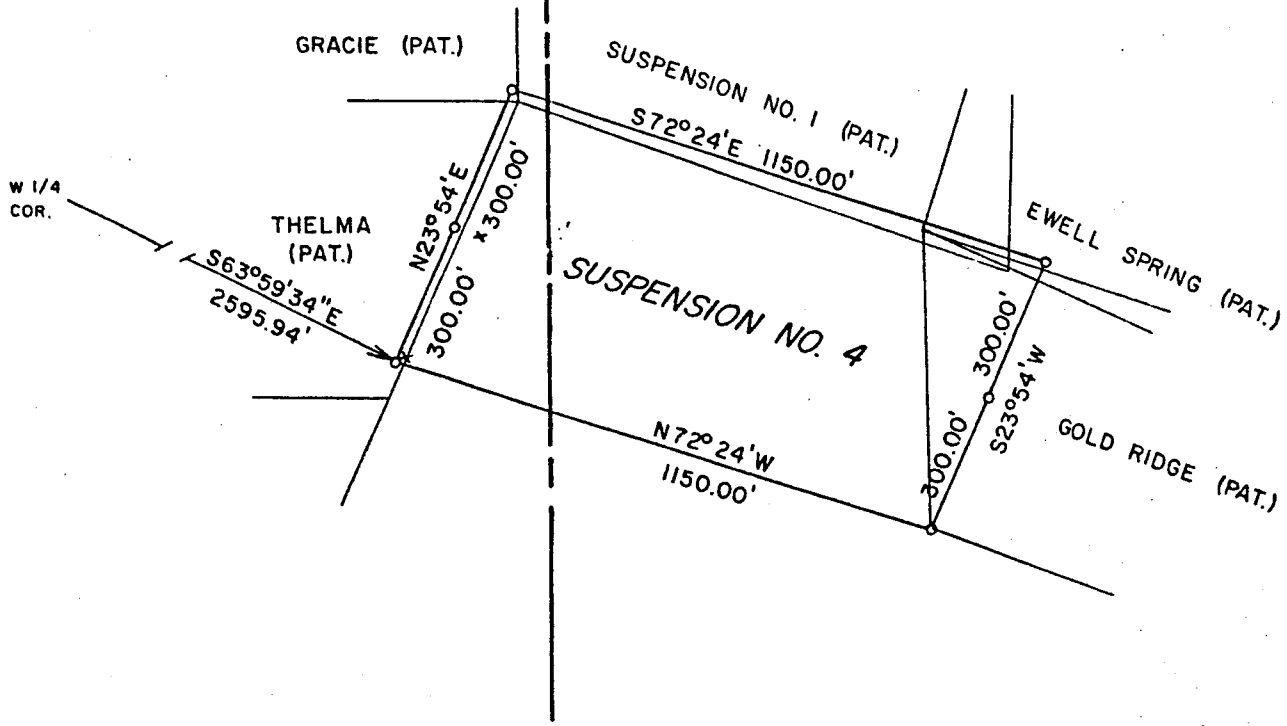
860920662

A MC 260045



T.14 S., R.27 E., SEC. 21

SW 1/4 SE 1/4



x = LOCATION MONUMENT
 o = CORNER OR CENTER END MONUMENT

NOTE: ALL CORNERS, CENTER ENDS AND LOCATION ARE MONUMENTED WITH A 2"X2" POST, SET 4' ABOVE THE SURFACE, MARKED WITH A METAL TAG, AND SET IN A MOUND OF STONE.

TITLE PLAT OF THE SUSPENSION NO. 4
 LODGE MINING CLAIM
 COCHISE COUNTY, ARIZONA

DRAWN BY R.E.T.

SCALE 1" = 400'

DATE 9-1-86

No.

RECEIVED
 B.L.M. AZ STATE OFFICE

OCT 2 - 1986

7:45 A.M.
 PHOENIX, ARIZONA

860920662